

TOUR DE SUISSE 2023

# TECHNICAL GUIDE



**TOUR DE SUISSE**

**primeo energie** MAIN PARTNER

**PREMIUM PARTNER**

Bank Banque Banca **WIR** **react** **LEAD** **CHICCO D'ORO** **TISSOT** TIME KEEPER  
 SWISS WATCHES SINCE 1853

**HOST BROADCASTER** **MEDIA PARTNER** **RIGHTS OWNER** **PROUD MEMBER OF** **HOST**

**SRG SSR** **Blickl** **SWISS CYCLING** **UCI WORLD TOUR** **CYCLING UNLIMITED**









# CONTENTS

- Partners ..... 6
- Contact Details ..... 8
- Team-Hotels ..... 9
  - AG2R CITROËN TEAM ..... 9
  - ALPECIN-DECEUNINCK ..... 9
  - ASTANA QAZAQSTAN TEAM ..... 9
  - BAHRAIN VICTORIOUS ..... 9
  - BORA-HANSGROHE ..... 10
  - COFIDIS ..... 10
  - EF EDUCATION-EASYPOST ..... 10
  - GROUPAMA-FDJ ..... 10
  - INEOS GRENADIERS ..... 11
  - INTERMARCHÉ - CIRCUS - WANTY ..... 11
  - ISRAEL-PREMIER TECH ..... 11
  - JUMBO-VISMA ..... 12
  - LOTTO DSTNY ..... 12
  - MOVISTAR TEAM ..... 12
  - Q36.5 PRO CYCLING TEAM ..... 12
  - SOUDAL QUICK-STEP ..... 13
  - TEAM ARKEA - SAMSIC ..... 13
  - TEAM DSM ..... 13
  - TEAM JAYCO ALULA ..... 14
  - TOTALENERGIES ..... 14
  - TREK - SEGAFREDO ..... 14
  - TUDOR PRO CYCLING TEAM ..... 14
  - UAE TEAM EMIRATES ..... 15
- Hotels Doctors / Directorate / UCI Commissionaires ..... 16 - 17
- Hospital list ..... 18
- Teams ..... 20
- Signage ..... 22
- Convoy structure ..... 24
- Rules of the race ..... 25
- Media information & TV broadcasting ..... 30
- Route ..... 31
- Meeting plan ..... 32
- Important information ..... 33
- The key & code of conduct ..... 36 - 37
- 1<sup>st</sup> stage ..... 38
- 2<sup>nd</sup> stage ..... 42
- 3<sup>rd</sup> stage ..... 51
- 4<sup>th</sup> stage ..... 59
- 5<sup>th</sup> stage ..... 69
- 6<sup>th</sup> stage ..... 77
- 7<sup>th</sup> stage ..... 87
- 8<sup>th</sup> stage ..... 97





**MAIN PARTNER**



General classification

**PREMIUM PARTNER**



GPM classification



Points classification



Best young rider



Stage winner

**TIMEKEEPER**




**HOST BROADCASTER**



**RIGHTS OWNER**



**PRIME PARTNER**



**SUPPLIER**



**MEDIA PARTNER**



**FANZONE PARTNER**



**TICKETING PARTNER**



**TALENT SUPPORTER**



**EDUCATION PARTNER**



**ROAD SAFETY PARTNER**



**PROUD MEMBER OF**



**HOST**





**CONTACT DETAILS ORGANISATION****Race Director**

Olivier Senn  
+41 79 528 41 60

**Technical Director**

Jonas Leib  
+41 78 711 29 18

**Sports Director**

David Loosli  
+41 79 285 52 13

**Sports Manager**

Mathias Frank  
+41 79 763 41 84

**Head Project Manager**

Céline Rovescala  
+41 79 874 64 20

**Project Manager**

Caroline Jost  
+41 79 790 85 97

**Assistant**

Anne Stahel  
+41 79 287 48 70

**Media Department**

Ueli Anken  
+41 79 638 18 18

**Social Media / Communications**

Patrick Huber  
+41 79 883 47 71

**Content Producer**

Jan Mühletaler  
+41 78 911 29 82

**Accommodation**

Karin Breitenstein  
+41 79 791 01 24

**Advertising column**

Silvan Erdin  
+41 79 450 55 36

**Catering Hospitality**

Mirjam Casanova  
+41 79 484 94 87

Christoph Jost  
+41 79 427 47 90

**Course Advertising**

Moritz Sauer  
+41 79 254 14 67

**Doctors / Paramedic**

Dr. Roland Kretsch  
+41 79 808 82 30

Dr. Andreas Koch  
+41 79 808 82 40

**Entertainment**

Urban Kaiser  
+41 79 795 80 57

**Finish Zone**

Stephan Herzog  
+41 79 418 27 52

**Neutral Race Service**

Martin Obrist  
+41 79 334 03 51

**Race**

Josef Wehrli  
+41 79 572 23 42

**Race Information**

Georges Lüchinger  
+41 78 647 04 40

**Race Office**

Stephan Wüthrich  
+41 78 830 84 19

**Race Safety**

Arnold Henseler  
+41 79 736 13 12

**Race Signage**

Pascal Bachmann  
+41 79 650 84 88

**Radio-Tour**

Steve Bovay  
+41 79 270 73 77

**Safety Escort**

Guido Sereinig  
+41 79 955 47 72

**Course Safety**

Beat Wettstein  
+41 79 255 43 00

**Safety Manager / COVID 19 Responsible**

Lars Bertrams  
+41 79 711 13 54

**Start Zone**

Stephan Bühler  
+41 79 709 08 48

**TdS Challenge**

Felix Evers  
+41 76 407 71 21

**Tour Police**

Fabio Zahner  
+41 79 866 56 96

**TEAM-HOTELS****AG2R CITROËN TEAM**

10. - 12.06.2023  
Linth Arena  
Oberurnerstrasse 14  
8752 Näfels  
simone.braun@lintharena.ch  
+41 55 618 70 70

12. - 13.06.2023  
Hotel & Conference Center  
Sempachersee  
Guido A. Zäch Strasse 2  
6207 Nottwil  
conference@hotelsempachersee.ch  
+41 41 939 26 09

13. - 14.06.2023  
Villars Alpine Resort  
CP 211, Rte des Hôtels 28  
1884 Villars-sur-Ollon  
events@var.ch  
+41 24 496 22 45

14. - 15.06.2023  
Hotel Blattnerhof  
Rischinustrasse 1  
3914 Blatten/Belalp bei Naters  
info@blattnerhof.com  
+41 27 923 86 76

15. - 16.06.2023  
Hotel Donatz  
Plazzet 15  
7503 Samedan  
info@hoteldonatz.ch  
+41 81 852 46 66

16. - 17.06.2023  
aja Zürich  
Vulkanstrasse 108b  
8048 Zürich  
groups.zuerich@ajaresorts.ch  
+41 43 523 12 24

17. - 18.06.2023  
IBIS Styles St. Margrethen  
Walzenhauserstrasse 1  
9430 St. Margrethen  
revenue@ibisstyles-stmargrethen.ch  
+41 71 544 64 80

**ALPECIN-DECEUNINCK**

10. - 12.06.2023  
Hotel Kerenzerberg  
Kerenzerbergstr. 48  
8757 Filzbach  
z.vidakovic@szk.ch  
+41 55 614 66 66

12. - 13.06.2023  
Hotel Meilenstein  
Lotzwilstrasse 66  
4900 Langenthal  
events@dermeilenstein.ch  
+41 62 919 01 15

13. - 14.06.2023  
Modern Times Hotel  
Chemin du Genèvevri 20  
1806 St. Legier / Vevey  
info@moderntimeshotel.ch  
+41 21 925 22 14

14. - 15.06.2023  
Hotel Blattnerhof  
Rischinustrasse 1  
3914 Blatten/Belalp bei Naters  
info@blattnerhof.com  
+41 27 923 86 76

15. - 16.06.2023  
Turmhotel Victoria  
Alte Flüelastrasse 2  
7260 Davos  
reservation@victoria-davos.ch  
+41 81 417 53 66

16. - 18.06.2023  
Dorint Hotel Zurich Airport  
Riethofstrasse 40  
8152 Opfikon  
meeting.zuerich@dorint.com  
+41 44 808 10 52

**ASTANA QAZAQSTAN TEAM**

10. - 12.06.2023  
Zentrum Neu-Schönstatt  
Josef-Kentenich-Weg 1  
8883 Quarten  
reception@neuschoenstatt.ch  
+41 81 511 02 00

12. - 13.06.2023  
Campus Sursee  
Leidenbergstrasse 17  
6208 Oberkirch / Sursee  
lea.roos@campus-sursee.ch  
+41 41 926 26 26

13. - 14.06.2023  
Hotel de Chailly  
Route des Châtaigniers 1  
1816 Chailly-Montreux  
hello@hdc.ch  
+41 21 964 21 51

14. - 15.06.2023  
Hotel Bellwald  
Bellwalderstrasse 416  
3997 Bellwald  
info@hotel-bellwald.ch  
+41 27 970 12 83

15. - 16.06.2023  
Hotel Bernina  
Plazzet 20  
7503 Samedan  
residentmanager@hotel-bernina.ch  
+41 81 852 12 12

16. - 18.06.2023  
Sorell Hotel Sonnenthal  
Zürichstrasse 94  
8600 Dübendorf  
mara.lucifora@sorellhotels.com  
+41 44 802 12 82

**BAHRAIN VICTORIOUS**

10. - 12.06.2023  
Hotel Marina Lachen  
Hafenstrasse 4  
8853 Lachen  
arthur.schulz@marinalachen.ch  
+41 55 451 73 73

12. - 13.06.2023  
Holiday Inn Express  
Raststätte Luzern-Neuenkirch A2  
6023 Rothenburg  
gm@expressluzern.com  
+41 41 288 28 28

**CONTACT DETAILS COMMISSIONAIRES****UCI, Commissionaire president**

Joey Ermens  
+31 6 50 91 10 20

**UCI, Commissionaire**

Peter Stuppacher  
+43 664 60 123 111

**UCI, Commissionaire**

Sven Calus  
+33 6 21 19 98 64

**UCI, TV/Support Commissaire**

Kenneth Simonsson  
+46 708 797 744

**ITA Doping Control Officer**

Ole Olsen  
+45 59 19 47 37

**Swiss Cycling, Commissionaire**

Serge Biolley  
+41 79 621 55 98

**Swiss Cycling, Commissionaire**

Koray Cantez  
+90 532 271 20 50

**Swiss Cycling, Commissionaire**

Eike Michael Döring  
+41 76 345 12 57

**Swiss Cycling, Commissionaire**

Adrian Janka  
+41 79 641 09 04

**Swiss Cycling, Commissionaire**

Seppo Schüpbach  
+41 78 611 17 14

**Swiss Cycling, Commissionaire**

Urs Staub  
+41 79 739 15 30

**Swiss Cycling, Commissionaire**

Tony Torr  
+61 419 116 587





13. - 14.06.2023  
Modern Times Hotel  
Chemin du Genève 20  
1806 St. Legier / Vevey  
info@moderntimeshotel.ch  
+41 21 925 22 14

14. - 15.06.2023  
Adhhoc Hotel  
Furkastrasse 7  
3904 Naters  
erika.kissling@cfi-hotels.ch  
+41 27 923 18 18

15. - 16.06.2023  
Steigenberger Icon  
Grandhotel Belvédère  
Promenade 89  
7270 Davos  
andreas.staerk@davos.steigen-  
berger.ch  
+41 81 415 60 22

16. - 18.06.2023  
Dorint Hotel Zurich Airport  
Riethofstrasse 40  
8152 Opfikon  
meeting.zuerich@dorint.com  
+41 44 808 10 52

#### **BORA - HANSGROHE**

10. - 12.06.2023  
Seedamm Plaza  
Seedammstrasse 3  
8808 Pfäffikon  
yvonne.hoepfner@  
seedamm-plaza.ch  
+41 55 417 27 32

12. - 13.06.2023  
Mövenpick Hotel  
Höhenstrasse 12  
4622 Egerkingen  
hotel.egerkingen.reservation  
@movenpick.com  
+41 62 389 19 19

13. - 15.06.2023  
Sportcenter Olympica  
Industriestrasse 94  
3902 Brig  
info@olympica.ch  
+41 27 924 35 50

15. - 16.06.2023  
Hotel Laudinella  
Via Tegjatscha 17  
7500 St. Moritz  
reservations@laudinella.ch  
+41 81 836 08 61

16. - 18.06.2023  
Seedamm Plaza  
Seedammstrasse 3  
8808 Pfäffikon  
yvonne.hoepfner@  
seedamm-plaza.ch  
+41 55 417 27 32

#### **COFIDIS**

10. - 12.06.2023  
Hotel Post Sargans  
Bahnhofstrasse 1  
7320 Sargans  
info@hotelpost-sargans.ch  
+41 81 720 47 47

12. - 13.06.2023  
Hotel Meilenstein  
Lotzwilstrasse 66  
4900 Langenthal  
events@dermeilenstein.ch  
+41 62 919 01 15

13. - 15.06.2023  
mARtigny Boutique-Hôtel  
Rue des Vorziers 7  
1920 Martigny  
valerie.frey@martigny-hotel.ch  
+41 27 552 10 00

15. - 16.06.2023  
Central Sporthotel  
Tobelmühlestrasse 1  
7270 Davos  
reservation@central-davos.ch  
+41 81 415 82 00

16. - 17.06.2023  
Hilton Garden Inn  
Kreuzackerstrasse 5  
8957 Spreitenbach  
denis.kryszon@hilton.com  
+41 56 404 40 44

17. - 18.06.2023  
Hotel Sonne  
Kugelgasse 2  
9450 Altstätten  
hotel@sonne-altstaetten.ch  
+41 71 755 16 23

#### **EF EDUCATION-EASYPOST**

10. - 13.06.2023  
Hotel Arcade  
Luzernerstrasse 31  
5643 Sins  
info@hotel-arcade.ch  
+41 789 78 78

13. - 14.06.2023  
Modern Times Hotel  
Chemin du Genève 20  
1806 St. Legier / Vevey  
info@moderntimeshotel.ch  
+41 21 925 22 14

14. - 15.06.2023  
Hotel Le Bristol  
Rathausstrasse 51  
3954 Leukerbad  
moezz.zrida@lebristol.ch  
+41 27 472 75 00

15. - 16.06.2023  
Hotel Saratz  
Via Da la Staziun 2  
7504 Pontresina  
reservations@saratz.ch  
+41 81 839 40 00

16. - 18.06.2023  
Säntispark  
Wiesenbachstrasse 5  
9030 Abtwil  
cos@hotel-saentispark.ch  
+41 71 313 11 11

#### **GROUPAMA-FDJ**

10. - 12.06.2023  
Hotel Schäfli  
Glärnerstrasse 59  
8854 Siebnen  
mail@hotel-schaeffli.ch  
+41 55 440 84 36

12. - 13.06.2023  
Hotel Grauholz  
Autobahn A1  
3063 Bern-Grauholz  
info@a1grauholz.ch  
+41 31 915 12 12

13. - 15.06.2023  
Hotel des Bains de Saillon  
Rte du Centre Thermal 16  
1913 Saillon  
info@bainsdesaillon.ch  
+41 79 645 31 36

15. - 16.06.2023  
Steigenberger Icon  
Grandhotel Belvédère  
Promenade 89  
7270 Davos  
andreas.staerk@davos.steigen-  
berger.ch  
+41 81 415 60 22

16. - 18.06.2023  
Säntispark  
Wiesenbachstrasse 5  
9030 Abtwil  
cos@hotel-saentispark.ch  
+41 71 313 11 11

#### **INEOS GRENADIERS**

10. - 12.06.2023  
Seedamm Plaza  
Seedammstrasse 3  
8808 Pfäffikon  
yvonne.hoepfner@seed-  
amm-plaza.ch  
+41 55 417 27 32

12. - 13.06.2023  
Mövenpick Hotel  
Höhenstrasse 12  
4622 Egerkingen  
hotel.egerkingen.reservation@mov-  
enpick.com  
+41 62 389 19 19  
13. - 15.06.2023  
Sportcenter Olympica  
Industriestrasse 94  
3902 Brig  
info@olympica.ch  
+41 27 924 35 50

15. - 16.06.2023  
Hotel Laudinella  
Via Tegjatscha 17  
7500 St. Moritz  
reservations@laudinella.ch  
+41 81 836 08 61

16. - 18.06.2023  
Seedamm Plaza  
Seedammstrasse 3  
8808 Pfäffikon  
yvonne.hoepfner@seed-  
amm-plaza.ch  
+41 55 417 27 32

#### **INTERMARCHÉ - CIRCUS - WANTY**

10. - 12.06.2023  
Hotel Schiffahrt  
Schulhausstrasse 1  
8885 Mols  
hotelschiffahrt@bluewin.ch  
+41 81 738 12 25

12. - 13.06.2023  
Hotel Meilenstein  
Lotzwilstrasse 66  
4900 Langenthal  
events@dermeilenstein.ch  
+41 62 919 01 15

13. - 15.06.2023  
Hotel Relais Bayard  
Kantonsstrasse 151  
3952 Susten  
mail@relaisbayard.ch  
+41 27 474 96 96

15. - 16.06.2023  
Hotel Baer & Post Zerne  
Curtins 108  
7530 Zerne  
info@baer-post.ch  
+41 81 851 55 00

16. - 17.06.2023  
Hilton Garden Inn  
Kreuzackerstrasse 5  
8957 Spreitenbach  
denis.kryszon@hilton.com  
+41 56 404 40 44

17. - 18.06.2023  
Hotel Sonne  
Kugelgasse 2  
9450 Altstätten  
hotel@sonne-altstaetten.ch  
+41 71 755 16 23

#### **ISRAEL - PREMIER TECH**

10. - 12.06.2023  
Seedamm Plaza  
Seedammstrasse 3  
8808 Pfäffikon  
yvonne.hoepfner@seed-  
amm-plaza.ch  
+41 55 417 27 32

12. - 13.06.2023  
Holiday Inn Express  
Raststätte Luzern-Neuenkirch A2  
6023 Rothenburg  
gm@expressluzern.com  
+41 41 288 28 28

13. - 14.06.2023  
Hotel Ibis Lausanne  
Chemin de l'Esparcette 4  
1023 Crissier  
h1185-am@accor.com  
+41 21 637 28 28

14. - 15.06.2023  
Adhhoc Hotel  
Furkastrasse 7  
3904 Naters  
erika.kissling@cfi-hotels.ch  
+41 27 922 99 99

15. - 16.06.2023  
Hotel Crusch Alba  
Röven 53  
7520 Zerne  
info@cruschalba-zerne.ch  
+41 81 856 17 78

16. - 18.06.2023  
Dorint Hotel Zurich Airport  
Riethofstrasse 40  
8152 Opfikon  
meeting.zuerich@dorint.com  
+41 44 808 10 52



**JUMBO-VISMA**

10. - 12.06.2023  
Roggenstock Lodge  
Tschalunstrasse 1  
8843 Oberiberg  
a.taugwalder@roggenstocklodge.com  
+41 79 221 07 09

12. - 13.06.2023  
Campus Sursee  
Leidenbergstrasse 17  
6208 Oberkirch / Surseel  
lea.roos@campus-sursee.ch  
+41 41 926 26 26

13. - 15.06.2023  
Hotel Vatel  
Rue Marconi 19  
1920 Martigny  
info@hotelvatel.ch  
+41 27 720 18 66

15. - 16.06.2023  
Hotel Edelweiss  
Via da Marias 63  
7514 Sils Maria  
info@hotel-edelweiss.ch  
+41 81 838 42 42

16. - 17.06.2023  
Intercity Hotel Zürich Airport  
Flughofstrasse 63  
8050 Zürich  
sandra.mutzberg@intercityhotel.com  
+41 79 780 85 10

17. - 18.06.2023  
Swiss Heidi Hotel  
Werkhofstrasse 1  
7304 Maienfeld  
info@swissheidihotel.ch  
+41 81 303 88 88

**LOTTO DSTNY**

10. - 12.06.2023  
Hotel Allegro Einsiedeln  
Lincolnweg 23  
8840 Einsiedeln  
info@hotel-allegro.ch  
+41 55 418 88 88

12. - 13.06.2023  
Hotel Grauholz  
Autobahn A1  
3063 Bern-Grauholz  
info@a1grauholz.ch  
+41 31 915 12 12

13. - 15.06.2023  
Grand Hotel des Bains  
Rte des Bains 48  
1892 Lavey-Morcles  
nicolas.astie@bains-lavey.ch  
+41 24 486 15 15

15. - 16.06.2023  
Central Sporthotel  
Tobelmühlestrasse 1  
7270 Davos  
reservation@central-davos.ch  
+41 81 415 82 00

16. - 17.06.2023  
Leonardo Hotel  
Flughafenstrasse 11  
8302 Kloten  
kristin.isslinger@leonardo-hotels.com  
+41 43 549 06 00

17. - 18.06.2023  
Hotel Profis Business-Hotel  
Moosackerstrasse 17  
9444 Diepoldsau  
info@hotelprofis.ch  
+41 71 737 70 01

**MOVISTAR TEAM**

10. - 12.06.2023  
OYM AG  
Lorzenparkstrasse 22  
6330 Cham  
empfang@oym.ch  
+41 41 269 69 38

12. - 13.06.2023  
Chärnsmatt Gasthof  
Bertiswilstrasse 40  
6023 Rothenburg  
info@chaernsmatt.ch  
+41 41 280 34 34

13. - 14.06.2023  
Hotel Ibis Lausanne  
Chemin de l'Esparcette 4  
1023 Crissier  
h1185-am@accor.com  
+41 21 637 28 28

14. - 15.06.2023  
Therme 51 Hotel, Physio & Spa  
Kurparkstrasse 24 & 25  
3954 Leukerbad  
info@therme51.ch  
+41 27 472 21 00

15. - 16.06.2023  
Sporthotel  
Via Maistra 145  
7505 Pontresina  
info@sporthotel.ch  
+41 81 838 94 00

16. - 18.06.2023  
Seedamm Plaza  
Seedammstrasse 3  
8808 Pfäffikon  
yvonne.hoepfner@seedamm-plaza.ch  
+41 55 417 27 32

**Q36.5 PRO CYCLING TEAM**

10. - 12.06.2023  
OYM AG  
Lorzenparkstrasse 22  
6330 Cham  
empfang@oym.ch  
+41 41 269 69 38

12. - 13.06.2023  
Hotel & Conference Center  
Sempachersee  
Guido A. Zäch Strasse 2  
6207Nottwil  
conference@hotelsempachersee.ch  
+41 41 939 26 09

13. - 14.06.2023  
Chalet RoyAlp Hôtel & SPA  
Domaine de Rocheprise 23  
1884 Villars-sur-Ollon  
l.gyorgy@royalp.ch  
+41 79 236 68 93

14. - 15.06.2023  
Hotel zur alten Gasse  
Ritistrasse 141  
3997 Bellwald  
roger@rbghotels.ch  
+41 27 971 21 41

15. - 16.06.2023  
Hotel Saratz  
Via Da la Staziun 2  
7504 Pontresina  
reservations@saratz.ch  
+41 81 839 40 00

16. - 18.06.2023  
Säntispark  
Wiesenbachstrasse 5  
9030 Abtwil  
cos@hotel-saentispark.ch  
+41 71 313 11 11

**SOUDAL QUICK-STEP**

10. - 12.06.2023  
Hotel Kerenzerberg  
Kerenzerbergstr. 48  
8757 Filzbach  
z.vidakovic@szk.ch  
+41 55 614 66 66

12. - 13.06.2023  
Campus Sursee  
Leidenbergstrasse 17  
6208 Oberkirch / Surseel  
lea.roos@campus-sursee.ch  
+41 41 926 26 26

13. - 15.06.2023  
Hotel Relais Bayard  
Kantonsstrasse 151  
3952 Susten  
mail@relaisbayard.ch  
+41 27 474 96 96

15. - 16.06.2023  
Hotel Crusch Alba  
Röven 53  
7520 Zernez  
info@cruschalba-zernez.ch  
+41 81 856 17 78

16. - 17.06.2023  
Intercity Hotel Zürich Airport  
Flughofstrasse 63  
8050 Zürich  
sandra.mutzberg@intercityhotel.com  
+41 79 780 85 10

17. - 18.06.2023  
Business Hotel Forum Widnau  
Bahnhofstrasse 24  
9443 Widnau  
office@forum-hotel.ch  
+41 71 722 88 66

**TEAM ARKEA - SAMSIC**

10. - 12.06.2023  
Hotel Seehof  
Seestrasse 104  
8880 Walenstadt  
info@seehof-walenstadt.ch  
+41 81 735 12 45

12. - 13.06.2023  
Mövenpick Hotel  
Höhenstrasse 12  
4622 Egerkingen  
hotel.egerkingen.reservation@movenpick.com  
+41 62 389 19 19

13. - 14.06.2023  
Hotel de Chailly  
Route des Châtaigniers 1  
1816 Chailly-Montreux  
hello@hdc.ch  
+41 21 964 21 51

14. - 15.06.2023  
Hotel Ahorni  
Hinterdorfstrasse 3  
3999 Oberwald  
info@ahorni.ch  
+41 27 973 20 10

15. - 16.06.2023  
Waldhotel Davos  
Bulstrasse 3  
7270 Davos Platz  
marietta.zuercher@waldhotel-davos.ch  
+41 81 415 15 15

16. - 18.06.2023  
Säntispark  
Wiesenbachstrasse 5  
9030 Abtwil  
cos@hotel-saentispark.ch  
+41 71 313 11 11

**TEAM DSM**

10. - 12.06.2023  
Hotel Sihlpark  
Chaltenbodenstrasse 16  
8834 Schindellegi  
welcome@sihlpark-hotel.ch  
+41 44 788 99 99

12. - 13.06.2023  
Mövenpick Hotel  
Höhenstrasse 12  
4622 Egerkingen  
hotel.egerkingen.reservation@movenpick.com  
+41 62 389 19 19

13. - 14.06.2023  
Villars Alpine Resort  
CP 211, Rte des Hôtels 28  
1884 Villars-sur-Ollon  
events@var.ch  
+41 24 496 22 45

14. - 15.06.2023  
Sport Resort Hotel Garni Aletsch  
Feriendorf 1  
3984 Fiesch  
info@sport-resort.ch  
+41 27 970 15 15

15. - 16.06.2023  
Hotel Baer & Post Zernez  
Curtins 108  
7530 Zernez  
info@baer-post.ch  
+41 81 851 55 00

16. - 17.06.2023  
Hotel Sihlpark  
Chaltenbodenstrasse 16  
8834 Schindellegi  
welcome@sihlpark-hotel.ch  
+41 44 788 99 99





17. - 18.06.2023  
Business Hotel Forum Widnau  
Bahnhofstrasse 24  
9443 Widnau  
office@forum-hotel.ch  
+41 71 722 88 66

**TEAM JAYCO ALULA**

10. - 12.06.2023  
Roggenstock Lodge  
Tschalunstrasse 1  
8843 Oberiberg  
a.taugwalder@roggenstocklodge.com  
+41 79 221 07 09

12. - 13.06.2023  
Hotel Lyssach  
Bernstrasse 1  
3421 Lyssach  
info@hotel-lyssach.ch  
+41 34 445 52 29

13. - 15.06.2023  
Grand Hotel des Bains  
Rte des Bains 48  
1892 Lavey-Morcles  
nicolas.astie@bains-lavey.ch  
+41 24 486 15 15

15. - 16.06.2023  
Steigenberger Icon  
Grandhotel Belvédère  
Promenade 89  
7270 Davos  
andreas.staerk@davos.steigen-  
berger.ch  
+41 81 415 60 22

16. - 17.06.2023  
Hotel Allegro Einsiedeln  
Lincolnweg 23  
8840 Einsiedeln  
info@hotel-allegro.ch  
+41 55 418 88 88

17. - 18.06.2023  
Swiss Heidi Hotel  
Werkhofstrasse 1  
7304 Maienfeld  
info@swissheidihotel.ch  
+41 81 303 88 88

**TOTALENERGIES**

10. - 12.06.2023  
Hotel Frohe Aussicht  
Frohe Aussicht 2  
8730 Uznach  
info@aussicht.ch  
+41 55 280 23 71

12. - 13.06.2023  
Holiday Inn Express  
Raststätte Luzern-Neuenkirch A2  
6023 Rothenburg  
gm@expressluzern.com  
+41 41 288 28 28

13. - 15.06.2023  
Hotel Relais Bayard  
Kantonsstrasse 151  
3952 Susten  
mail@relaisbayard.ch  
+41 27 474 96 96

15. - 16.06.2023  
Hotel Müller  
Via Maistra 202  
7504 Pontresina  
info@hotel-mueller.ch  
+41 81 839 30 30

16. - 18.06.2023  
Säntispark  
Wiesenbachstrasse 5  
9030 Abtwil  
cos@hotel-saentispark.ch  
+41 71 313 11 11

**TREK - SEGAFREDO**

10. - 12.06.2023  
Hotel Sihlpark  
Chaltenbodenstrasse 16  
8834 Schindellegi  
welcome@sihlpark-hotel.ch  
+41 44 788 99 99

12. - 13.06.2023  
Holiday Inn Express  
Raststätte Luzern-Neuenkirch A2  
6023 Rothenburg  
gm@expressluzern.com  
+41 41 288 28 28

13. - 15.06.2023  
Hotel St. Christophe  
Rte de Lavey 4  
1880 Bex  
hotel@stchristophesa.com  
+41 24 485 29 77  
+41 79 639 01 11

15. - 16.06.2023  
Hotel Saratz  
Via Da la Staziun 2  
7504 Pontresina  
reservations@saratz.ch  
+41 81 839 40 00

16. - 17.06.2023  
Hotel Sihlpark  
Chaltenbodenstrasse 16  
8834 Schindellegi  
welcome@sihlpark-hotel.ch  
+41 44 788 99 99

17. - 18.06.2023  
Hotel Profis Business-Hotel  
Moosackerstrasse 17  
9444 Diepoldsau  
info@hotelprofis.ch  
+41 71 737 70 01

**TUDOR PRO CYCLING TEAM**

13. - 14.06.2023  
Chalet RoyAlp Hôtel & SPA  
Domaine de Rocheprise 23  
1884 Villars-sur-Ollon  
l.gyorgy@royalp.ch  
+41 79 236 68 93

14. - 15.06.2023  
Hotel Onya  
Ritistrasse 141  
3997 Bellwald  
roger@rbghotels.ch  
+41 27 971 21 41

15. - 16.06.2023  
Hotel Saratz  
Via Da la Staziun 2  
7504 Pontresina  
reservations@saratz.ch  
+41 81 839 40 00

16. - 18.06.2023  
Sorell Hotel Sonnenthal  
Zürichstrasse 94  
8600 Dübendorf  
mara.lucifora@sorellhotels.com  
+41 44 802 12 82

**UAE TEAM EMIRATES**

10. - 12.06.2023  
Hotel Allegro Einsiedeln  
Lincolnweg 23  
8840 Einsiedeln  
info@hotel-allegro.ch  
+41 55 418 88 88

12. - 13.06.2023  
Holiday Inn Express  
Raststätte Luzern-Neuenkirch A2  
6023 Rothenburg  
gm@expressluzern.com  
+41 41 288 28 28

13. - 15.06.2023  
Links Leu Golf Resort  
Industriestrasse 64  
3952 Susten  
info@golfleuk.ch  
+41 27 473 61 61

15. - 16.06.2023  
Hotel Sonne  
Via Sela 11  
7500 St. Moritz  
hotel@sonne-stmoritz.ch  
+41 81 838 59 59

16. - 17.06.2023  
Hotel Allegro Einsiedeln  
Lincolnweg 23  
8840 Einsiedeln  
info@hotel-allegro.ch  
+41 55 418 88 88

17. - 18.06.2023  
Hotel Hirschen Ramsen  
Fortenbach 239  
8262 Ramsen SH  
info@hirschen.ch  
+41 52 743 11 41



**HOTELS DIRECTORATE**

10. - 12.06.2023  
Hotel Sihlpark  
Chaltenbodenstrasse 16  
8834 Schindellegi  
fom@sihlpark-hotel.com  
+41 44 788 99 99

12. - 13.06.2023  
Campus Sursee  
Leidenbergstrasse 17  
6208 Oberkirch / Sursee  
lea.roos@campus-sursee.ch  
+41 41 926 26 26

13. - 14.06.2023  
Chalet RoyAlp Hôtel & SPA  
Domaine de RocheGrise 23  
1884 Villars-sur-Ollon  
l.gyorgy@royalp.ch  
+41 79 236 68 93

14. - 15.06.2023  
Hotel Quellenhof  
Promenade 7  
3954 Leukerbad  
info@quellenhof-leukerbad.ch  
+41 27 472 70 60

15. - 16.06.2023  
Hotel Krone  
Via Cumünela 2  
7522 La Punt-Chamues-ch  
info@krone-lapunt.ch  
+41 81 854 12 69

16. - 19.06.2023  
Hotel Uzwil  
Bahnhofstrasse 67  
9240 Uzwil  
info@hotel-uzwil.ch  
+41 71 955 70 71

**HOTELS UCI COMMISSIONAIRES**

10. - 12.06.2023  
Hotel Sihlpark  
Chaltenbodenstrasse 16  
8834 Schindellegi  
fom@sihlpark-hotel.com  
+41 44 788 99 99

12. - 13.06.2023  
Campus Sursee  
Leidenbergstrasse 17  
6208 Oberkirch / Sursee  
lea.roos@campus-sursee.ch  
+41 41 926 26 26

13. - 14.06.2023  
Chalet RoyAlp Hôtel & SPA  
Domaine de RocheGrise 23  
1884 Villars-sur-Ollon  
l.gyorgy@royalp.ch  
+41 79 236 68 93

14. - 15.06.2023  
Hotel Quellenhof  
Promenade 7  
3954 Leukerbad  
info@quellenhof-leukerbad.ch  
+41 27 472 70 60

15. - 16.06.2023  
Bever-Logde  
Via Maistra 32  
7502 Bever  
info@beverlodge.ch  
+41 81 852 40 04

16. - 17.06.2023  
Hotel Ibis Budget Winterthur City  
Brühlbergstrasse 7  
8400 Winterthur  
myriam.schmid@accor.com  
+41 52 264 57 00

17. - 18.06.2023  
Hotel Schäfli  
Bahnhofstrasse 67  
9240 Uzwil  
info@hotel-uzwil.ch  
+41 71 955 70 71

**HOTELS DOCTORS**

10. - 12.06.2023  
Motel Mühle  
Samstagerstrasse 57  
8832 Wollerau  
info@motel-wollerau.ch  
+41 79 618 18 01

12. - 13.06.2023  
Hotel Sursee  
Bahnhofstrasse 15  
6210 Sursee  
info@hotel-sursee.ch  
+41 41 922 23 23

13. - 14.06.2023  
Hôtel Helvétie  
Av. du Casino 32  
1820 Montreux  
groups@helvetie.ch  
+41 21 966 77 77

14. - 15.06.2023  
Hotel Paradis  
Kunibergstrasse 14  
3954 Leukerbad  
info@hotel-paradis.ch  
+41 27 470 12 33

15. - 16.06.2023  
Hotel Müller  
Via Maistra 202  
7504 Pontresina  
info@hotel-mueller.ch  
+41 81 839 30 30

16. - 17.06.2023  
Hotel Ibis Budget Winterthur City  
Brühlbergstrasse 7  
8400 Winterthur  
myriam.schmid@accor.com  
+41 52 264 57 00

17. - 19.06.2023  
Hotel Uzwil  
Bahnhofstrasse 67  
9240 Uzwil  
info@hotel-uzwil.ch  
+41 71 955 70 71



**HOSPITAL LIST****Emergency numbers**

144 – Emergency rescue service  
117 – Police  
118 – Fire station  
0800 140 140 – Break-down service  
112 – International emergency call

**1<sup>st</sup> stage, Sunday 11<sup>th</sup> June  
Einsiedeln – Einsiedeln**

AMEOS Spital Einsiedeln  
Spitalstrasse 28  
8840 Einsiedeln  
+41 55 418 51 11

Spital Lachen (23 km)  
Oberdorfstrasse 41  
8853 Lachen  
+41 55 451 31 11

Spital Schwyz (26 km)  
Waldeggstrasse 10  
6430 Schwyz  
+41 41 818 41 11

**Central hospitals**

USZ – Universitätsspital Zürich  
Rämistrasse 100  
8091 Zürich  
Tel: +41 (44) 255 11 11

**2<sup>nd</sup> stage, Monday 12<sup>th</sup> June  
Beromünster – Nottwil**

Luzerner Katonsspital Sursee  
Spitalstrasse 16A  
6210 Sursee  
+41 41 926 45 45

Luzerner Kantonsspital Wolhusen  
Spitalstrasse 50  
6110 Wolhusen  
+41 41 492 82 82

**Central hospitals**

Luzerner Kantonsspital  
Spitalstrasse  
6000 Luzern  
+41 41 205 11 11

**3<sup>rd</sup> stage, Tuesday 13<sup>th</sup> June  
Tafers – Villars-sur-Ollon**

HFR Tafers  
Maggenberg 1  
1712 Tafers  
+41 26 306 60 00

HFR Freiburg  
Chem. des Pensionnats 2/6  
1752 Villars-sur-Glâne  
+41 26 306 00 00

HRF Riaz  
Rue de l`Hopital 9  
1632 Riaz  
+41 26 306 40 00

Hopital Rieviera-Chablais  
Av. De la Prairie 3  
1800 Vevey  
+41 58 773 55 55

Spital Lausanne (Unispital)  
Rue du Bugnon 46  
1011 Lausanne  
+ 41 21 314 11 11

**Central hospitals**

Centre hospitalier  
Universitaire Vaudois  
Rue du Bugnong 46  
1011 Lausanne  
+41 21 314 11 11

**4<sup>th</sup> stage, Wednesday 14<sup>th</sup> June  
Monthey – Leukerbad**

Hospital Monthey  
Rte de Morgins 54  
1870 Monthey  
+41 58 773 21 12

Hospital De Martigny  
Av. De la Fusion 27  
1920 Martigny  
+41 27 603 90 00

Spital Sitten  
Av. Du Grand-Champsec 80  
1951 Sion  
+41 27 603 40 00

Spitalzentrum Oberwallis  
Überlandstrasse 14  
3900 Brig-Glis  
+41 27 604 33 33

**Central hospitals**

Centre hospitalier  
Universitaire Vaudois  
Rue du Bugnong 46  
1011 Lausanne  
+41 21 314 11 11

**5<sup>th</sup> stage, Thursday 15<sup>th</sup> June  
Fiesch – La Punt**

Spitalzentrum Oberwallis  
Überlandstrasse 14  
3900 Brig-Glis  
+41 27 604 33 33

Spital Ilanz  
Spitalstrasse 6  
7130 Ilanz/Glion  
+41 81 926 51 11

Spital Thusis  
Alte Str. 31  
7430 Thusis  
+41 81 632 11 11

Spital Oberengadin  
Via Nouva 3  
7503 Samedan  
+41 81 851 81 11

Klinik Gut St. Moritz  
Via Arona 34  
7500 St. Moritz  
+41 81 836 34 34

**Central hospitals**

Approach destination decides  
rescue helicopter because seri-  
ously injured must be flown.

**6<sup>th</sup> stage, Friday 16<sup>th</sup> June  
La Punt – Oberwil-Lieli**

Spital Oberengadin  
Via Nouva 3  
7503 Samedan  
+41 81 851 81 11

Spital Walenstadt  
Spitalstrasse 5  
8880 Walenstadt  
+41 81 736 11 11

Kantonsspital Glarus  
Burgstrasse 99  
8750 Glarus  
+41 55 646 33 33

Spital Lachen  
Oberdorfstrasse 41  
8853 Lachen  
+41 55 451 31 11

AMEOS Spital Einsiedeln  
Spitalstrasse 28  
8840 Einsiedeln  
+41 55 418 51 11

See-Spital Horgen  
Asylstrasse 19  
8810 Horgen  
+41 44 728 11 11

Spital Affoltern  
Sonnenbergstrasse 27  
8910 Affoltern am Albis  
+41 44 714 21 11

Kantonsspital Baden  
Im Ergel 1  
5404 Baden  
+41 56 486 21 11

**Central hospitals**

Kantonsspital Chur  
Loestrasse 170  
7000 Chur  
+41 81 256 61 11

USZ – Universitätsspital Zürich  
Rämistrasse 100  
8091 Zürich  
+41 (44) 255 11 11

**7<sup>th</sup> stage, Saturday 17<sup>th</sup> June  
Tübach – Weinfelden**

Kantonsspital Münsterlingen  
Spitalcampus 1  
8596 Münsterlingen  
+41 41 686 11 11

Spital Altstätten  
Marolanistrasse 6  
9450 Altstätten  
+41 41 757 44 11

Spital Herisau  
Spitalstrasse 6  
9100 Herisau  
+41 71 353 21 11

Spital Wil  
Fürstenlandstrasse 32  
9500 Will  
+41 41 914 61 11

Kantonsspital Frauenfeld  
Pfaffenholzstrasse 4  
8501 Frauenfeld  
+41 52 723 77 11

**Central hospitals**

Kantonsspital St.Gallen  
Rorschacherstrasse 95  
9007 St.Gallen  
+41 71 494 11 11

**8<sup>th</sup> stage, Sunday 18<sup>th</sup> June  
St. Gallen – Abtwil**

Stephanshorn St.Gallen  
Brauerstrasse 95  
9016 St.Gallen  
+41 282 71 11

Spital Herisau  
Spitalstrasse 6  
9100 Herisau  
+41 71 353 21 11

**Central hospitals**

Kantonsspital St.Gallen  
Rorschacherstrasse 95  
9007 St.Gallen  
+41 71 494 11 11





# TEAMS

UCI WORLDTEAMS



**AG2R Citroën Team**



**Alpecin-Deceuninck**



**Astana Qazaqstan Team**



**Bahrain Victorious**



**Bora-hansgrohe**



**Cofidis**



**EF Education-EasyPost**



**Groupama-FDJ**



**Ineos Grenadiers**



**Intermarché-Circus-Wanty**



**Jumbo-Visma**



**Movistar Team**



**Soudal Quick-Step**



**Team Arkea - Samsic**



**Team DSM**



**Team Jayco Alula**



**Trek-Segafredo**



**UAE Team Emirates**

UCI PROTEAMS



**Israel-Premier Tech**



**Lotto Dstny**



**Q36.5 Pro Cycling Team**



**Team TotalEnergies**



**Tudor Pro Cycling Team**

**SIGNAGE**

Race signage



Race office



Media



Bureau UCI



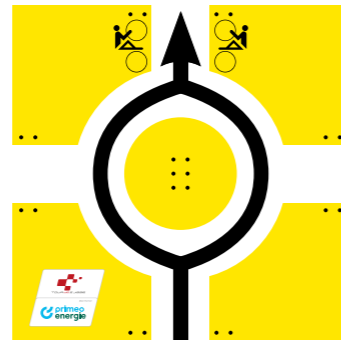
Medical Control



PPO



Race signage roundabouts



Race office



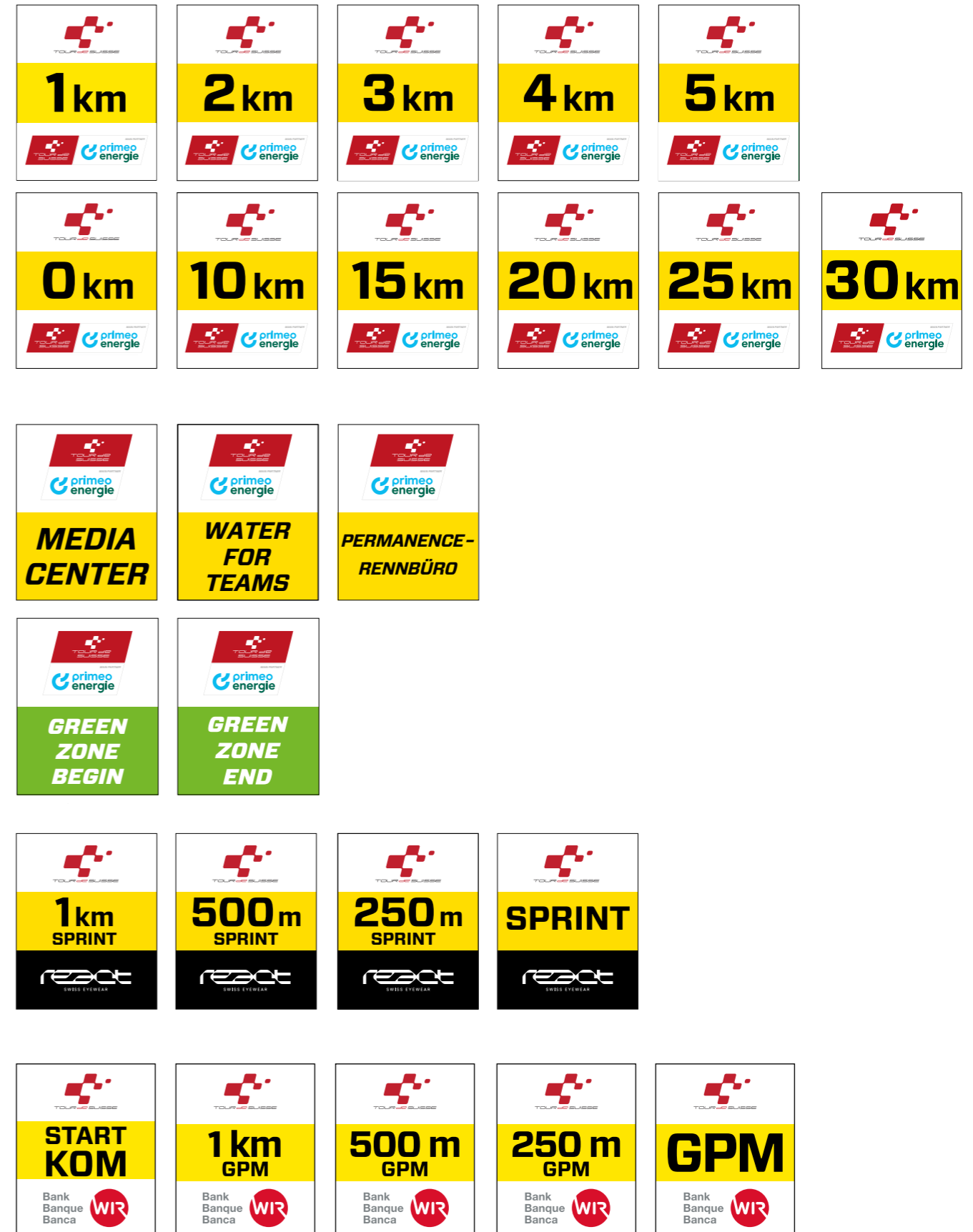
Equipes



Commissaire

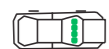
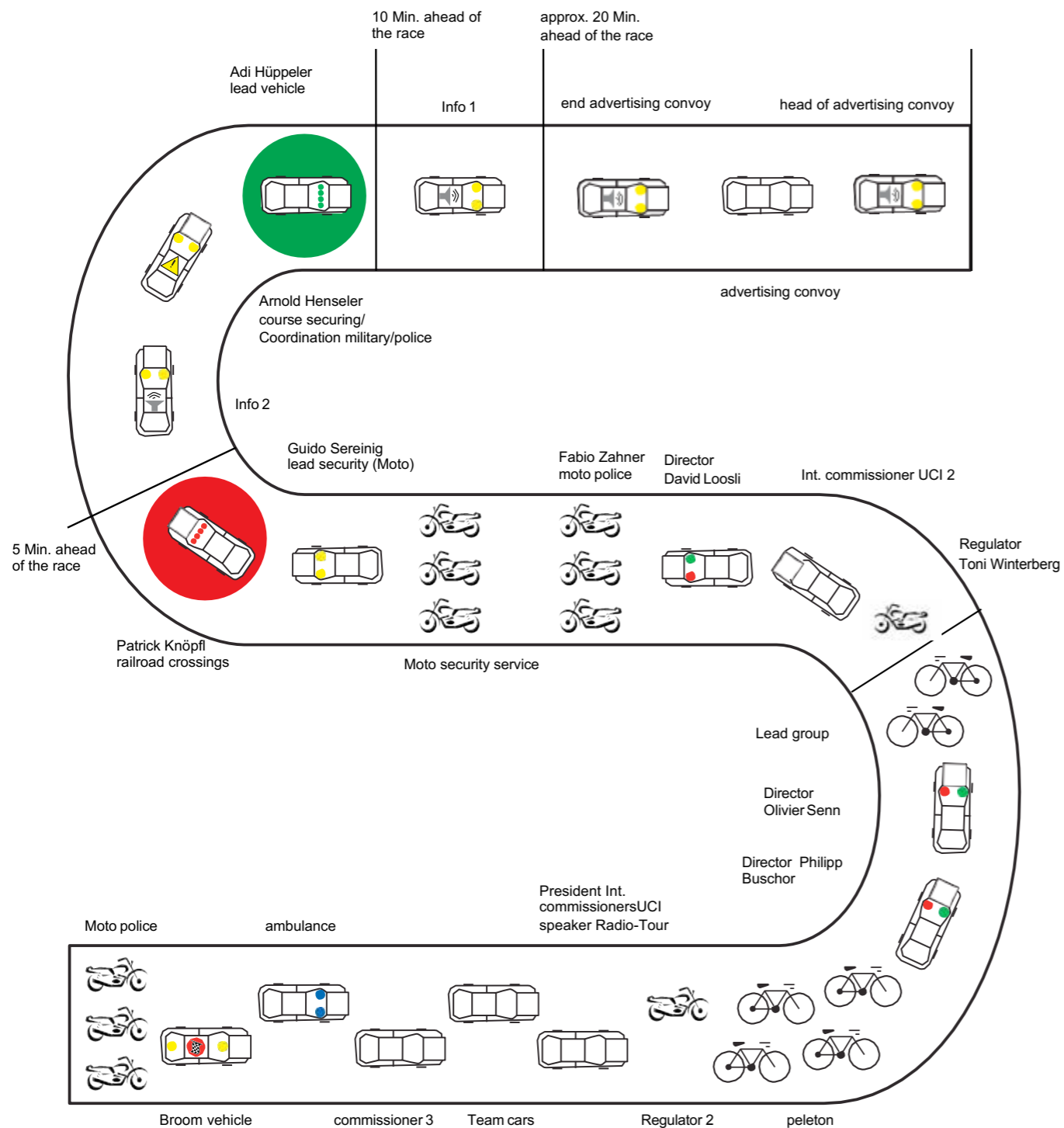


Distance signs

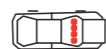




# CONVOY STRUCTURE



After the passage of the leading car with the 4 green rotating beacons (10 min. ahead of the race) the road user is not allowed to drive towards the race.



After the passage of the car with the 4 red rotating beacons (approx. 5 min. ahead of the race) the traffic is being stopped until the follow-up vehicle's passage.



After the follow-up car's passage the traffic can be re-opened.

# RULES OF THE RACE

## ARTICLE 1. ORGANISATION

The Tour de Suisse is organised by Verein Tour de Suisse (Sportstrasse 44, 2540 Grenchen) according to the rules of Union Cycliste International (UCI). The tour will take place from 11 to 18 June 2023.

## ARTICLE 2. TYPE OF EVENT

The Tour de Suisse is open for the "Elite Men" category. It is listed in the UCI WorldTour calendar. The race falls into the UCI WorldTour class. The UCI WorldTour points distribution system is applied according to Article 2.10.008.

## ARTICLE 3. PARTICIPANTS

According to Article 2.1.005 of the UCI Rules the following teams are eligible to enter the race:

UCI WorldTeams and UCI ProTeams.

According to Article 2.2.003 of the UCI rules, the number of registered riders is limited to 7.

Teams must be composed by minimum 5 and maximum 7 riders according to Article 2.2.003.

## ARTICLE 4. RACE HEADQUARTERS

On Saturday 10 June 2023, race headquarters will be open from 12.00 p.m. to 9.00 p.m. in the Hotel Drei Könige, Paracelsuspark 1, 8840 Einsiedeln.

The participants will be confirmed and the persons responsible for the teams can collect the start numbers from race headquarters between 2.30 p.m. and 3.45 p.m. on 10 June 2023.

The meeting of the team managers, which is organised in accordance with Article 2.2.093 of the UCI Rules, will be held in Einsiedeln at 4.00 p.m. on 10 June 2023, in the presence of the members of the Commissaires' Panel.

## ARTICLE 5. START OF THE RACE

According to Article 2.3.009 of the UCI Rules, the signature of the starting sheet will take place one hour and 10 minutes before the start time at the assembly point and will end ten minutes before the start time. Under threat of disqualification, it is mandatory for the riders to sign the start list.

According to Article 2.6.023 of the UCI Rules, the starting sequence for individual time trials is reverse of the individual ranking by time. The Commissaires' Panel may alter this sequence in order to prevent two riders from the same team directly following one another.

## ARTICLE 6. RADIO TOUR

The information from Radio Tour can be received on the frequency 159.825 MHz. This service will be provided by TOPKOM for each stage.

## ARTICLE 7. NEUTRAL RACE SERVICE

The neutral race service will be provided by the Trek/DT Swiss race service with 3 neutral service vehicles.

## ARTICLE 8. FEEDING PROCEDURES AT TIME TRIALS

Feeding is not allowed during time trial stages (stage 1 & 8).

## ARTICLE 9. INCIDENTS DURING THE LAST 3 KILOMETERS

In the event of a properly ascertained fall, damage to tyres or technical defects during the last three kilometres of a day's stage, the rider who has suffered the accident shall be credited with the time of the rider accompanying him or her at the time of the accident. His or her ranking shall depend on the crossing of the finish line.

If it is not possible for a rider to cross the finish line due to a fall during the last three kilometres, he or she shall be put in last place for the stage and credited with the time of the rider accompanying him or her at the time of the accident.

According to Article 2.6.027 of the UCI Rules, this provision shall not apply for the following finishes: 3rd stage in Villars sur Ollon, 4th stage in Leukerbad, 5th stage in La Punt.

**ARTICLE 10.****CUT-OFF TIMES**

The cut-off times have been determined in accordance with the characteristics of the stages, namely:

**Flat stages:**

10% 2<sup>nd</sup>

**Stages of medium difficulty:**

12% 6<sup>th</sup> and 7<sup>th</sup> stages

**Mountain stages:**

15% 3<sup>rd</sup>, 4<sup>th</sup> and 5<sup>th</sup>

**Time trials:**

25% 1<sup>st</sup> and 8<sup>th</sup> stage

According to Article 2.6.032 of the UCI Rules, in unforeseeable, exceptional cases or in cases of force majeure, the Commissaires' Panel may alter the cut-off times after consulting the organiser.

**ARTICLE 11.****CLASSIFICATIONS - RANKINGS - TIME CREDITS (BONUSES)**

The following time credits (bonuses) shall be granted in accordance with Articles 2.6.019 to 2.6.021:

- For each stage time credits of 10 s - 6 s - 4 s shall be granted at the finishing line for the three riders crossing the line.
- No time credits shall be granted for the time-trial stages.
- For each Tissot Time Sprint ranking, time credits of 3 s - 2 s - 1 s shall be awarded to the first three riders.

The time bonuses shall be assigned solely to the overall classification.

**A. Individual overall ranking according to time**

Article 2.6.014 of the UCI Rules: The individual overall ranking according to time shall be created by adding the times registered in each stage.

The leader in the individual overall ranking according to time shall wear the yellow PRIMED ENERGIE jersey.

According to Article 2.6.015 of the UCI Rules, the fractions of seconds measured during the individual time trial stages shall be added together in the case of a tie in the individual overall ranking according to time, in order to distinguish between riders with identical times.

If this too results in a tie or if there are no individual time trial stages, the total places achieved at each stage will be used and in the final instance the place achieved in the last stage of the race.

**B. WIR-Bank King of the Mountains classification**

The King of the Mountains classification shall be calculated by adding the points achieved during the 19 King of the Mountains rankings.

The points shall be allocated as follows:

|                 | Highest cat. | 1 <sup>st</sup> cat. | 2 <sup>nd</sup> cat. | 3 <sup>rd</sup> cat. |
|-----------------|--------------|----------------------|----------------------|----------------------|
| 1 <sup>st</sup> | 20 Pt.       | 12 Pt.               | 6 Pt.                | 3 Pt.                |
| 2 <sup>nd</sup> | 15 Pt.       | 8 Pt.                | 4 Pt.                | 2 Pt.                |
| 3 <sup>rd</sup> | 10 Pt.       | 6 Pt.                | 3 Pt.                | 1 Pt.                |
| 4 <sup>th</sup> | 6 Pt.        | 4 Pt.                | 2 Pt.                |                      |
| 5 <sup>th</sup> | 4 Pt.        | 2 Pt.                | 1 Pt.                |                      |

An overall King of the Mountains ranking shall be created according to the number of points achieved in all King of the Mountains rankings.

The leader in the classification shall wear the red WIR-Bank King of the mountain jersey.

According to Article 2.6.017 of the UCI Rules, the following criteria shall be applied to determine the ranking order in the case of equal scores in the final King of the Mountains classification:

1. Number of first places in the highest category of the King of the Mountains ranking
2. Number of first places in the next lowest category etc.
3. Individual overall ranking according to time

To qualify for prizes according to the final King of the Mountains classification, the winners must have completed the entire route of the tour within the set cut-off times in accordance with Article 2.6.032 of the UCI Rules.

**C Point classification React**

The point classification is calculated by adding the points achieved on reaching the finishing line and in the React sprint rankings. The points shall be allocated as follows:

**Reaching the finishing line:**

The points shall be allocated as follows for stages 1 - 8:

|                 |           |
|-----------------|-----------|
| 1 <sup>st</sup> | 12 points |
| 2 <sup>nd</sup> | 8 points  |
| 3 <sup>rd</sup> | 6 points  |
| 4 <sup>th</sup> | 4 points  |
| 5 <sup>th</sup> | 2 points  |

**Interim sprints:**

The points shall be allocated as follows for each of the 6 React sprints:

|                 |           |
|-----------------|-----------|
| 1 <sup>st</sup> | 10 points |
| 2 <sup>nd</sup> | 6 points  |
| 3 <sup>rd</sup> | 3 point   |

Points can be gained in each of the React interim sprints of the following stages:

|                       |                            |          |
|-----------------------|----------------------------|----------|
| 2 <sup>nd</sup> stage | Beromünster - Nottwil      | 156.2 km |
| 3 <sup>rd</sup> stage | Tafers - Villars-sur-Ollon | 134.0 km |
| 4 <sup>th</sup> stage | Monthey - Leukerbad        | 113.3 km |
| 5 <sup>th</sup> stage | Fiesch - La Punt           | 173.2 km |
| 6 <sup>th</sup> stage | La Punt - Oberwil-Lieli    | 196.0 km |
| 7 <sup>th</sup> stage | Tübach - Weinfeldern       | 140.9 km |

The leader in the classification shall wear the black React jersey.

In the case of equal scores in the final sprint points classification, the following criteria shall be applied to determine the ranking order:

1. Number of stage wins
2. Number of wins in the sprint rankings
3. Individual overall ranking according to time

To qualify for prizes according to the final sprint points classification, the winners must have completed the entire route of the tour within the set cut-off points in accordance with Article 2.6.032 of the UCI Rules.

**D. Tissot Time Kilometre classification**

The Tissot Time Kilometre includes two sprints within one Kilometre distance. Both sprints will be marked by Tissot-inflatables.

For each Tissot sprint, time credits of 3 s - 2 s - 1 s shall be awarded to the first three riders. The time bonuses shall be assigned solely to the overall classification.

Bonus seconds can be gained in each of the Tissot interim sprints of the following stages:

|                       |                            |          |          |
|-----------------------|----------------------------|----------|----------|
| 2 <sup>nd</sup> stage | Beromünster - Nottwil      | 122.0 km | 123.0 km |
| 3 <sup>rd</sup> stage | Tafers - Villars sur Ollon | 100.7 km | 101.7 km |

|                       |                     |          |          |
|-----------------------|---------------------|----------|----------|
| 4 <sup>th</sup> stage | Monthey - Leukerbad | 128.5 km | 129.5 km |
|-----------------------|---------------------|----------|----------|

|                       |                  |          |          |
|-----------------------|------------------|----------|----------|
| 5 <sup>th</sup> stage | Fiesch - La Punt | 195.2 km | 196.2 km |
|-----------------------|------------------|----------|----------|

|                       |                         |          |          |
|-----------------------|-------------------------|----------|----------|
| 6 <sup>th</sup> stage | La Punt - Oberwil-Lieli | 178.9 km | 179.9 km |
|-----------------------|-------------------------|----------|----------|

|                       |                      |          |          |
|-----------------------|----------------------|----------|----------|
| 7 <sup>th</sup> stage | Tübach - Weinfeldern | 173.3 km | 174.3 km |
|-----------------------|----------------------|----------|----------|

**E. "Best young rider" in the general Lend.ch classification**

The classification the "best young rider" is for all riders born on 1st January 1998 or later.

The best young rider in the general classification shall wear the white Lend.ch jersey.

**2. Team classification**

According to Article 2.6.016 of the UCI Rules, the team classification for the day shall be created from the total of the times of the first 3 riders of each team. In the case of equal scores, the places of the teams shall be determined by adding the times achieved by their first three riders for the stage. If the scores are still equal, the places shall be calculated on the basis of the best rider for each team in the ranking for the stage. The overall team classification shall be calculated from the total of the three best individual times for each team in all stages of the race. In the case of equal scores, the following criteria shall be used to determine the ranking order:

1. Number of first places in the team ranking for the day
2. Number of second places in the team ranking for the day etc.

If the scores are still equal after this, the teams shall be differentiated on the basis of their best riders in the individual overall ranking. All teams with fewer than 3 riders shall be excluded from the overall team ranking.





**ARTICLE 12****PRIZES**

The following prizes and special awards shall be awarded for the Tour de Suisse:

|                  | For each stage | Overall classification | Primeo |
|------------------|----------------|------------------------|--------|
| 1 <sup>st</sup>  | € 4'000        | €                      | 16'000 |
| 2 <sup>nd</sup>  | € 2'000        | €                      | 8'000  |
| 3 <sup>rd</sup>  | € 1'000        | €                      | 4'000  |
| 4 <sup>th</sup>  | € 500          | €                      | 2'000  |
| 5 <sup>th</sup>  | € 400          | €                      | 1'600  |
| 6 <sup>th</sup>  | € 300          | €                      | 1'200  |
| 7 <sup>th</sup>  | € 300          | €                      | 1'200  |
| 8 <sup>th</sup>  | € 200          | €                      | 800    |
| 9 <sup>th</sup>  | € 200          | €                      | 800    |
| 10 <sup>th</sup> | € 100          | €                      | 400    |
| 11 <sup>th</sup> | € 100          | €                      | 400    |
| 12 <sup>th</sup> | € 100          | €                      | 400    |
| 13 <sup>th</sup> | € 100          | €                      | 400    |
| 14 <sup>th</sup> | € 100          | €                      | 400    |
| 15 <sup>th</sup> | € 100          | €                      | 400    |
| 16 <sup>th</sup> | € 100          | €                      | 400    |
| 17 <sup>th</sup> | € 100          | €                      | 400    |
| 18 <sup>th</sup> | € 100          | €                      | 400    |
| 19 <sup>th</sup> | € 100          | €                      | 400    |
| 20 <sup>th</sup> | € 100          | €                      | 400    |
|                  | € 10'000       | €                      | 40'000 |

After each stage

Wearer of the yellow jersey € 300.00  
(Total € 2,100 for 7 stages)

**Total stage and overall classification Primeo**  
**€ 122'100.00**

**2. Mountains classification WIR-Bank**

Winner of the final King of the Mountains WIR-Bank classification: € 2'000.00

**Total prizes “King of the Mountains classification WIR-Bank”**  
**€ 2'000.00**

**3. Point classification React**

Winner of the final React Points classification: € 2'000.00

**Total prizes for “Points classification React”:**  
**€ 2'000.00**

**4. Tissot Time Kilometre**

Winner in each stage A Tissot watch

**5. Best young rider classification Lend.ch**

Winner of the final Lend.ch best young rider classification: € 2'000.00

**Total prizes “Best young rider Lend.ch”:**  
**€ 2'000.00**

**6. Best Team classification**

Winner of the best Team in the teams classification: € 2'000.00

**Total prizes for the Best Team classification:**  
**€ 2'000.00**

The total prize money for the Tour de Suisse shall amount to:  
**€ 130,100.00**

**ARTICLE 13. ANTI-DOPING**

The anti-doping checks shall be carried out in accordance with the UCI Rules. The checks shall be carried out in the medical inspection vehicle, which shall always be located immediately beyond the finish line after each stage.

**ARTICLE 14. PODIUM CEREMONY**

According to Article 1.2.112 of the UCI Rules, it is compulsory for the following riders to take part in the podium ceremony:

- the winner of the stage
- the leaders of the following special classifications: overall classification, King of the Mountains classification, points classification, Tissot Time Kilometre winner, as well as ‘best young rider’.

The riders shall appear on the podium behind the finishing line right after their arrival and will be escorted by Chaperons. The following riders have to take part in the final podium ceremony:

- the first three of the Tour de Suisse
- the winners of the special classifications: overall classification, King of the Mountains classification, points classification, best young rider
- the leader in the UCI WorldTour classification after the Tour de Suisse (if present)

The leader in each ranking must wear the corresponding leader jersey. If a rider is leading in several classifications, Article 2.6.018 of the UCI Rules shall apply as regards the wearing of the various jerseys.

At the start of every stage, the wearers of the 4 ranking jerseys – PRIMEO ENERGIE, WIR Bank, React and Lend.ch – must position themselves in the first row 5 minutes before the start. A penalty will be imposed for failure to appear, Article 2.12.007 of the UCI Rules.

Press conference: According to Articles 2.2.081 and 2.2.082 of the UCI Rules, the organiser may call upon riders to attend a press conference in the press room.

**ARTICLE 15. PENALTIES**

All penalties shall be handled according to the UCI Rules.

**ARTICLE 16. ENVIRONMENTAL PROTECTION**

The riders are not allowed to carelessly jettison food, feeding bags, food wrapping, bottles, clothes etc. They are not allowed to throw any items onto the Railroad. Biologically degradable material must be used wherever possible. It is not permitted to use or carry glass, Article 2.2.025 of the UCI Rules.

The litter zones are signposted along the route in accordance with Article 2.3.026 of the UCI Rules.

**ARTICLE 17. INSPECTIONS TO PREVENT TECHNICAL CHANGES TO BICYCLES**

Before and after each stage the Commissionaires Panel may stipulate that certain riders appear for inspection, together with the bicycle used in the stage in question, immediately after crossing the finishing line when the inspections is taken place after the stage. These inspections shall be carried out in accordance of the UCI Rules.

## MEDIA INFORMATION

### Media officer and responsible media centre

Ueli Anken  
+41 79 638 18 18  
media@tds.ch

### Locations media centre

#### STAGE 1 HUB Einsiedeln

Hotel Drei Könige  
Paracelsuspark 1  
8840 Einsiedeln

#### Opening hours:

Saturday, 10<sup>th</sup> June 12:00 – 21:00  
Sunday, 11<sup>th</sup> June 10:00 – 21:00

#### STAGE 2 Nottwil

Schweizer Paraplegiker-Zentrum  
Guido A. Zäch Str. 1  
6207 Nottwil

#### Opening hours:

Monday, 12<sup>th</sup> June 12:00 – 21:00

#### STAGE 3

##### Villars-sur-Ollon

Grande Salle de Villars  
Route du Village 6  
1884 Villars-sur-Ollon

#### Opening hours:

Tuesday, 13<sup>th</sup> June 12:00 – 21:00

#### STAGE 4

##### Leukerbad

Hes-SO Campus  
Rathausstrasse 25  
3954 Leukerbad

#### Opening hours:

Wednesday, 14<sup>th</sup> June 12:00 – 21:00

#### STAGE 5

##### La Punt

Schulhaus  
Via Cumünela 44  
7522 La Punt-Chamues-ch

#### Opening hours:

Thursday, 15<sup>th</sup> June 12:00 – 21:00

#### STAGE 6

##### Oberwil-Lieli

Kindergarten  
Prügelgasse 16  
8966 Oberwil-Lieli

#### Opening hours:

Friday, 16<sup>th</sup> June 12:00 – 21:00

#### STAGE 7

##### Weinfelden

Hauptsitz Lidl Schweiz  
Dunantstrasse 15  
8570 Weinfelden

#### Opening hours:

Saturday, 17<sup>th</sup> June 12:00 – 22:00

#### STAGE 8

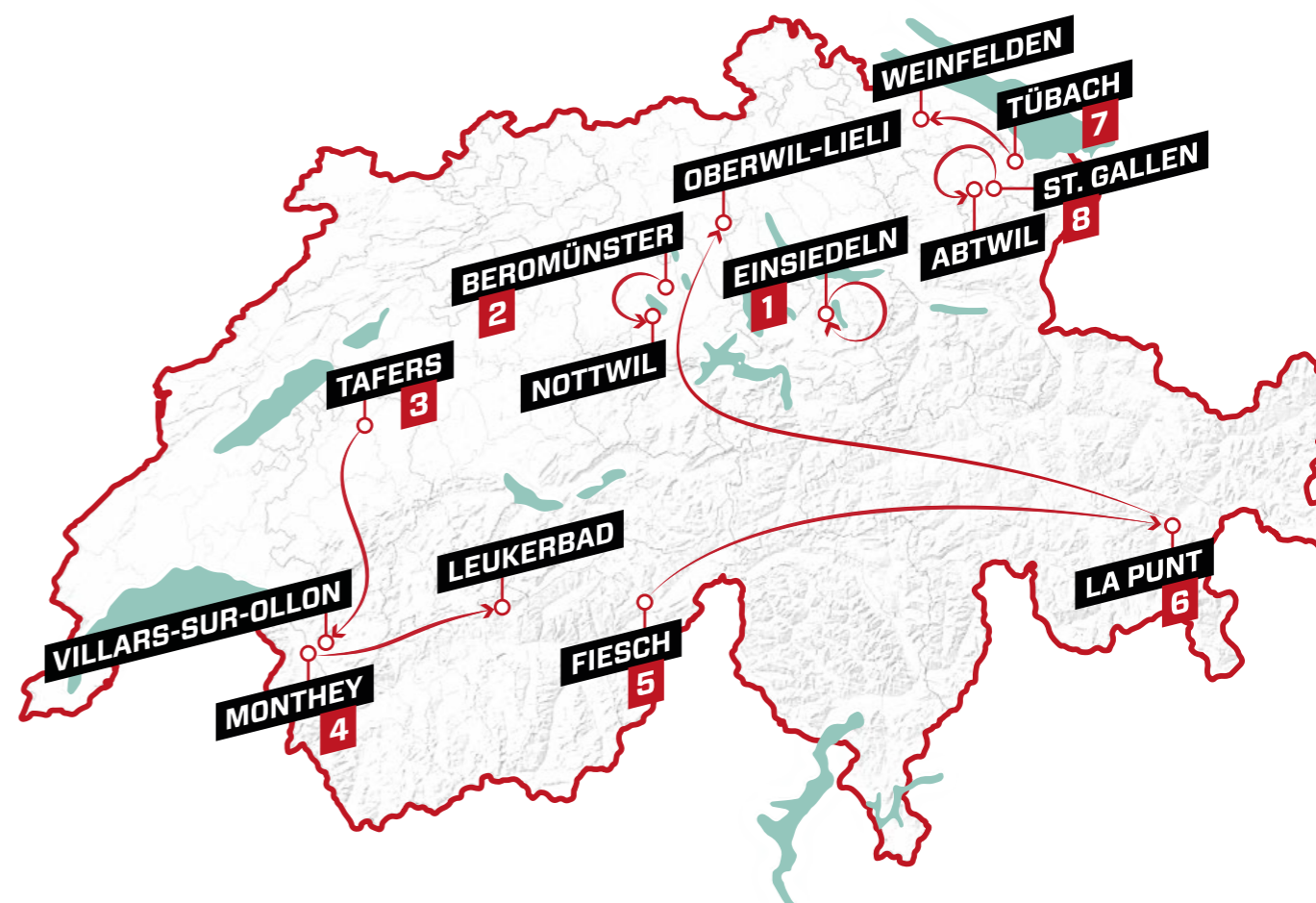
##### St. Gallen

ZbW  
Gaiserwaldstrasse 6  
9015 St. Gallen

#### Opening hours:

Sunday, 18<sup>th</sup> June 09:00 – 20:00

## ROUTE



## TV BROADCASTING



#### SRF2

1<sup>st</sup> stage from 15:20  
2<sup>nd</sup> stage from 15:20  
3<sup>rd</sup> stage from 15:25  
4<sup>th</sup> stage from 14:35  
5<sup>th</sup> stage from 14:35  
6<sup>th</sup> stage from 14:20  
7<sup>th</sup> stage from 14:35  
8<sup>th</sup> stage from 15:00

#### RTS2

1<sup>st</sup> stage from 15:40  
2<sup>nd</sup> stage from 15:20  
3<sup>rd</sup> stage from 15:20  
4<sup>th</sup> stage from 14:35  
5<sup>th</sup> stage from 14:35  
6<sup>th</sup> stage from 14:20  
7<sup>th</sup> stage from 14:35  
8<sup>th</sup> stage from 15:00

#### RSI LA1

1<sup>st</sup> stage from 15:15  
2<sup>nd</sup> stage from 15:15  
3<sup>rd</sup> stage from 15:15  
4<sup>th</sup> stage from 14:30  
5<sup>th</sup> stage from 14:30  
6<sup>th</sup> stage from 14:15  
7<sup>th</sup> stage from 14:35  
8<sup>th</sup> stage from 14:55

| STAGE                 | DAY       | DATE   | START       | FINISH            | CHARACTERISTICS       |
|-----------------------|-----------|--------|-------------|-------------------|-----------------------|
| 1 <sup>st</sup> Stage | Sunday    | 11.06. | Einsiedeln  | Einsiedeln        | Individual Time Trial |
| 2 <sup>nd</sup> Stage | Monday    | 12.06. | Beromünster | Nottwil           | Sprint Stage          |
| 3 <sup>rd</sup> Stage | Tuesday   | 13.06  | Tafers      | Villars-sur-Ollon | Mountain stage        |
| 4 <sup>th</sup> Stage | Wednesday | 14.06  | Monthey     | Leukerbad         | Mountain stage        |
| 5 <sup>th</sup> Stage | Thursday  | 15.06. | Fiesch      | La Punt           | Mountain stage        |
| 6 <sup>th</sup> Stage | Friday    | 16.06  | La Punt     | Oberwil-Lieli     | Hilly stage           |
| 7 <sup>th</sup> Stage | Saturday  | 17.06  | Tübach      | Weinfelden        | Hilly stage           |
| 8 <sup>th</sup> Stage | Sunday    | 18.06  | St. Gallen  | Abtwil            | Individual Time Trial |



## MEETING PLAN EINSIEDELN

| DATE                                  | FROM  | TO    | MEETING                                  | LOCATION   | PARTICIPANTS  |
|---------------------------------------|-------|-------|--|--|---|
| <b>Saturday, 10<sup>th</sup> June</b> | 11h00 |       | Meeting exhibitors Village & Bike-Expo   | Hotel Drei Könige Paracelsuspark 1 8840 Einsiedeln | Sponsor   |
|                                       | 12h00 | 21h00 | Opening hours race office                | Hotel Drei Könige Paracelsuspark 1 8840 Einsiedeln | Media/Partner/Staff                                 |
|                                       | 12h00 | 21h00 | Opening hours media centre               | Hotel Drei Könige Paracelsuspark 1 8840 Einsiedeln | Media   |
|                                       | 12h00 | 12h30 | Meeting Delta Security                   | VIP Zone   | Delta Security/Technical Director                   |
|                                       | 13h30 | 14h00 | Meeting TdS-Organisation & Commissaires  | VIP-Zone   | Directors TdS Commissaires UCI/national             |
|                                       | 14h30 | 15h45 | Licence control, bib number distribution | Hotel Drei Könige Paracelsuspark 1 8840 Einsiedeln | Commissaires UCI/national Matsport Sports directors |
|                                       | 16h00 | 16h30 | Meeting sports directors                 | Hotel Drei Könige Paracelsuspark 1 8840 Einsiedeln | Directors TdS Commissaires UCI/national Teams       |
|                                       | 16h30 | 17h00 | Meeting SRF/Broadcaster                  | Hotel Drei Könige Paracelsuspark 1 8840 Einsiedeln | SRF Directors TdS Commissaires UCI                  |
|                                       | 17h30 | 19h00 | Presentation Teams                       | Paracelsuspark 1, Einsiedeln                       | Organisation/Teams                                  |
| <b>Sunday, 11<sup>th</sup> June</b>   | 10h00 | 21h00 | Opening hours media centre               | Hotel Drei Könige Paracelsuspark 1 8840 Einsiedeln | Media   |
|                                       | 10h30 | 11h30 | UCI Driver Licence Kurs & Safety Meeting | Hotel Drei Könige Paracelsuspark 1 8840 Einsiedeln | Directors TdS Commissaires UCI                      |
|                                       | 11h00 | 18h00 | Opening hours race office                | Hotel Drei Könige Paracelsuspark 1 8840 Einsiedeln | Media/Partner/Staff                                 |
|                                       | 11h30 | 12h00 | Meeting Advertising Colony               | Hotel Drei Könige Paracelsuspark 1 8840 Einsiedeln | Publicity   |
|                                       | 12h00 | 12h30 | VIP Driver + Hospitality Meeting         | Hotel Drei Könige Paracelsuspark 1 8840 Einsiedeln | VIP Driver/Hospitality                              |

### GPS PERMANENCE



## IMPORTANT INFORMATION

| STAGE                         |                                       | LOCATION                                 | KM           | TIMES          |
|-------------------------------|---------------------------------------|--|--------------|----------------|
| <b>Kick-off Day</b>           | <b>Saturday, 10<sup>th</sup> June</b> | <b>Einsiedeln</b>                        |              |                |
| <b>Einsiedeln</b>             | Permanence                            | Hotel Drei Könige                        |              | 12:00 - 21:00  |
|                               | Media Centre                          | Hotel Drei Könige                        |              | 12:00 - 21:00  |
|                               | Village, Showtruck and Kids World     | Klosterplatz, Einsiedeln                 |              | 14:00 - 18:00  |
|                               | VIP - Ride                            | Schmiedenstrasse 30, Einsiedeln          |              | 14:00 - 20:00  |
|                               | Team Presentation                     | LOC Festzelt, Paracelsuspark, Einsiedeln |              | 17:30 - 19:00  |
| <b>1<sup>st</sup> stage</b>   | <b>Sunday, 11<sup>th</sup> June</b>   | <b>Einsiedeln - Einsiedeln</b>           | <b>12.7</b>  |                |
| <b>Einsiedeln</b>             | Permanence                            | Hotel Drei Könige                        |              | 10:00 - 18:00* |
|                               | Media Centre                          | Hotel Drei Könige                        |              | 10:00 - 21:00  |
|                               | Village and Showtruck HUB             | Klosterplatz, Einsiedeln                 |              | 12:00 - 18:30  |
|                               | Bike Expo und Kids World HUB          | Klosterplatz, Einsiedeln                 |              | 12:00 - 18:30  |
|                               | VIP Zone                              | Schmiedenstrasse 30, Einsiedeln          |              | 13:00 - 18:30  |
|                               | Werbekolonne                          |  |              | 13:30          |
|                               | Start 1 <sup>st</sup> Rider           | Kreuzung Klosterplatz/ Eisenbahnstrasse  |              | 14:25          |
|                               | Finish 1 <sup>st</sup> Rider          | Forch Parkplatz                          |              | 14:38          |
|                               | TV broadcasting                       |  |              | 15:20 - 18:00  |
|                               | Start last Rider                      | Kreuzung Klosterplatz/ Eisenbahnstrasse  |              | 17:05          |
| Finish last Rider             | Forch Parkplatz                       |  | 17:20        |                |
| <b>2<sup>nd</sup> stage</b>   | <b>Monday, 12<sup>th</sup> June</b>   | <b>Beromünster - Nottwil</b>             | <b>173.7</b> |                |
| <b>Beromünster</b>            | Permanence Start                      | Stifttheater, Stift 29, Beromünster      |              | 11:30 - 13:30  |
|                               | VIP Zone                              | Fläcke Beromünster                       |              | 11:30 - 15:00  |
|                               | Presentation Riders                   | Showtruck, Fläcke Beromünster            |              | 11:55 - 12:55  |
|                               | Start                                 | Fläcke Beromünster                       |              | 13:05          |
|                               | 1 <sup>st</sup> passage start         | Fläcke Beromünster                       |              | 13:41          |
| 2 <sup>nd</sup> passage start | Fläcke Beromünster                    |  | 14:28        |                |
| <b>Nottwil</b>                | Media centre                          | Schweizer Paraplegiker-Zentrum           |              | 12:00 - 21:00  |
|                               | Werbekolonne                          |  |              | 12:05 - 16:40  |
|                               | Permanence Finish                     | Schweizer Paraplegiker-Zentrum           |              | 14:00 - 18:00* |
|                               | Village                               | Kantonsstrasse                           |              | 14:00 - 18:00  |
|                               | VIP Zone                              | Kantonsstrasse 29                        |              | 15:00 - 18:30  |
|                               | TV broadcasting                       |  |              | 15:20 - 18:00  |
|                               | 1 <sup>st</sup> passage finish        | Kantonsstrasse 31                        |              | 16:14          |
| Finish                        | Kantonsstrasse 31                     |  | 17:20        |                |

\*The permanence will be closed 30 minutes before until about 30 minutes after the finish of every stage.

| STAGE                       |  | LOCATION                          | KM           | TIMES          |
|-----------------------------|--|-----------------------------------|--------------|----------------|
| <b>3<sup>rd</sup> stage</b> | <b>Tuesday, 13<sup>th</sup> June</b>   | <b>Tafers - Villars-sur-Ollon</b> | <b>143.8</b> |                |
| <b>Tafers</b>               | Permanence Start                       | Mariahilfstrasse                  |              | 11:10 - 13:45  |
|                             | VIP Zone                               | Mariahilfstrasse 51               |              | 12:00 - 15:00  |
|                             | Presentation Riders                    | Showtruck, Mariahilfstrasse 54    |              | 12:30 - 13:30  |
|                             | Start                                  | Mariahilfstrasse 51               |              | 13:40          |
|                             | 1 <sup>st</sup> passage start          | Mariahilfstrasse 51               |              | 14:17          |
| <b>Villars-sur-Ollon</b>    | Media centre                           | Grande Salle de Villars           |              | 12:00 - 21:00  |
|                             | Werbekolonne                           |                                   |              | 12:40 - 16:20  |
|                             | Permanence Finish                      | Grande Salle de Villars           |              | 14:00 - 18:00* |
|                             | Village                                | Place du Rendez-Vous              |              | 14:00 - 18:00  |
|                             | VIP Zone                               | Place du Rendez-Vous              |              | 15:00 - 18:00  |
|                             | TV broadcasting                        |                                   |              | 15:20 - 18:00  |
|                             | Finish                                 | Rte du Roc                        |              | 17:20          |
|                             |  |                                   |              |                |
| <b>4<sup>th</sup> stage</b> | <b>Wednesday, 14<sup>th</sup> June</b> | <b>Monthey - Leukerbad</b>        | <b>152.5</b> |                |
| <b>Monthey</b>              | Permanence Start                       | Showtruck, Place centrale         |              | 10:30 - 13:00  |
|                             | VIP Zone                               | Place centrale                    |              | 10:45 - 13:30  |
|                             | Presentation Riders                    | Showtruck, Place centrale         |              | 11:20 - 12:20  |
|                             | Start                                  | Place centrale                    |              | 12:35          |
|                             | 1 <sup>st</sup> passage start          | Place centrale                    |              | 13:03          |
| <b>Leukerbad</b>            | Werbekolonne                           |                                   |              | 11:30 - 15:30  |
|                             | Media centre                           | Rathausstrasse 25                 |              | 12:00 - 21:00  |
|                             | Permanence Finish                      | Rathausstrasse 8                  |              | 13:00 - 17:00* |
|                             | Village                                |                                   |              | 14:00 - 18:00  |
|                             | VIP Zone                               | Kantonsstrasse 5                  |              | 14:30 - 18:00  |
|                             | TV broadcasting                        |                                   |              | 14:35 - 17:15  |
|                             | Finish                                 | Kantonsstrasse                    |              | 16:35          |
|                             |  |                                   |              |                |
| <b>5<sup>th</sup> stage</b> | <b>Thursday, 15<sup>th</sup> June</b>  | <b>Fiesch - La Punt</b>           | <b>211.0</b> |                |
| <b>Fiesch</b>               | VIP Zone                               | Fieschertalstrasse                |              | 08:30 - 10:45  |
|                             | Permanence Start                       | Showtruck, Fieschertalstrasse     |              | 09:00 - 10:15  |
|                             | Presentation Riders                    | Showtruck, Fieschertalstrasse     |              | 09:10 - 10:10  |
|                             | Start                                  | Fieschertalstrasse                |              | 10:35          |
| <b>La Punt</b>              | Werbekolonne                           |                                   |              | 09:20 - 15:35  |
|                             | Media centre                           | Schulhaus, Via Cumünela 44        |              | 12:00 - 21:00  |
|                             | Permanence Finish                      | Schulhaus, Via Cumünela 44        |              | 13:00 - 17:00* |
|                             | Village                                | Schulhausplatz, Via Cumünela 44   |              | 14:00 - 18:00  |
|                             | VIP Zone                               | Via Sandro Viletta                |              | 14:30 - 18:00  |
|                             | TV broadcasting                        |                                   |              | 14:35 - 17:15  |
|                             | Finish                                 | Via Sandro Viletta                |              | 16:35          |

| STAGE                       |                                       | LOCATION                                 | KM           | TIMES          |
|-----------------------------|---------------------------------------|--|--------------|----------------|
| <b>6<sup>th</sup> stage</b> | <b>Friday, 16<sup>th</sup> June</b>   | <b>La Punt - Oberwil-Lieli</b>           | <b>215.3</b> |                |
| <b>La Punt</b>              | Permanence Start                      | Schulhaus, Via Cumünela 44               |              | 8:30 - 10:30   |
|                             | VIP Zone                              | Via Sandro Viletta                       |              | 9:00 - 11:15   |
|                             | Presentation Riders                   | Schulhaus, Via Cumünela 44               |              | 9:35 - 10:35   |
|                             | Start                                 | Via Sandro Viletta                       |              | 10:45          |
| <b>Oberwil-Lieli</b>        | Werbekolonne                          |  |              | 09:45 - 15:20  |
|                             | Media centre                          | Kindergarten, Prügelgasse 16             |              | 12:00 - 21:00  |
|                             | Permanence Finish                     | Kindergarten, Prügelgasse 16             |              | 13:00 - 17:00* |
|                             | Village                               | Lielistrasse                             |              | 14:00 - 17:30  |
|                             | VIP Zone                              | Berikonerstrasse 2                       |              | 14:30 - 18:00  |
|                             | TV broadcasting                       |  |              | 14:20 - 17:00  |
|                             | Finish                                | Berikonstrasse                           |              | 16:20          |
|                             |                                       |  |              |                |
| <b>7<sup>th</sup> stage</b> | <b>Saturday, 17<sup>th</sup> June</b> | <b>Tübach - Weinfelden</b>               | <b>183.5</b> |                |
| <b>Tübach</b>               | VIP Zone                              | Goldacherstrasse                         |              | 10:00 - 13:30  |
|                             | Permanence Start                      | ShowTruck, Goldacherstrasse              |              | 10:45 - 12:45  |
|                             | Presentation Riders                   | ShowTruck, Goldacherstrasse              |              | 11:20 - 12:20  |
|                             | Start                                 |  |              | 12:15          |
|                             | 1 <sup>st</sup> passage start         | Goldacherstrasse                         |              | 13:09          |
| <b>Weinfelden</b>           | Permanence Finish                     | Hauptsitz Lidl Schweiz, Dunantstrasse 15 |              | 08:00 - 20:00* |
|                             | Werbekolonne                          |  |              | 11:30 - 15:35  |
|                             | Media centre                          | Hauptsitz Lidl Schweiz, Dunantstrasse 15 |              | 12:00 - 22:00  |
|                             | Village, Bike Expo, Kids World        | Brunnenwiesenstrasse                     |              | 14:00 - 20:00  |
|                             | VIP Zone                              | Brunnenwiesenstrasse                     |              | 14:30 - 21:00  |
|                             | TV broadcasting                       |  |              | 14:35 - 17:15  |
|                             | Finish                                | Brunnenwiesenstrasse                     |              | 16:35          |
|                             |                                       |  |              |                |
| <b>8<sup>th</sup> stage</b> | <b>Sunday, 19<sup>th</sup> June</b>   | <b>St. Gallen - Abtwil SG</b>            | <b>25.7</b>  |                |
| <b>St. Gallen</b>           | Permanence                            | ZbW, Gaiserwaldstrasse 6                 |              | 09:00 - 18:00* |
|                             | Media Centre                          | ZbW, Gaiserwaldstrasse 6                 |              | 09:00 - 20:00  |
|                             | Showtruck                             | Start, Fürstenlandstrasse                |              | 10:00 - 16:30  |
|                             | Start 1 <sup>st</sup> Rider           | Fürstenlandstrasse                       |              | 13:45          |
|                             | Start last Rider                      | Fürstenlandstrasse                       |              | 16:28          |
| <b>Abtwil SG</b>            | Village, Bike Expo and Kids World     | Parkplatz, Wiesenbachstrasse             |              | 09:00 - 18:00  |
|                             | VIP Zone                              | Parkplatz, Wiesenbachstrasse             |              | 09:00 - 18:00  |
|                             | Werbekolonne                          |  |              | 12:45 - 13:45  |
|                             | Finish 1 <sup>st</sup> Rider          | Wiesenbachstrasse                        |              | 14:17          |
|                             | TV broadcasting                       |  |              | 15:00 - 17:40  |
|                             | Finish last Rider                     | Wiesenbachstrasse                        |              | 17:00          |

\*The permanence will be closed 30 minutes before until about 30 minutes after the finish of every stage.





# THE KEY

## SITES

- PPO Mandatory Passing Point
- Flame Rouge
- KM 0
- TdS Bike Station Visitors
- 1 Village
- 2 Permanence Start
- 2 Permanence Finish
- 3 Start
- 5 Finish
- 6 Official
- 7 Direktion / UCI
- 8 Meetings
- 9 VIP Zone
- 10 VIP Drivers
- 12 Publicity
- 13 Sports Director
- 14 Teams
- 15 Diversion Sports Directors
- 16 Medical Control
- 18 Media Center
- 19 TV-Compound
- 20 Police
- 21 Sponsors
- 22 Bike Expo
- 23 TdS-Challenge
- P Teams
- P VIP-Guests
- P Sponsors
- P Publicity
- P Media
- P TV
- P Bike Expo
- P TdS Challenge
- H Public transport stop

## RACE

- Hors Catégorie
- Catégorie 1
- Catégorie 2
- Catégorie 3
- Feeding zone
- REACT Sprint
- TISSOT Timing Sprint
- Start
- Finish
- Intermediate Time
- Green Zone
- Railroad Crossing
- Caution
- Tunnel

# CODE OF CONDUCT



**REDUCE EMISSIONS**  
switch off the engine when waiting longer than 10 s



**RESPECT**  
the instructions given by the race organization




**READ THE ROADBOOK**  
Prepare the stage in advance and note distinctive features



**CONTROL VEHICLE**  
Check it visually every time before driving



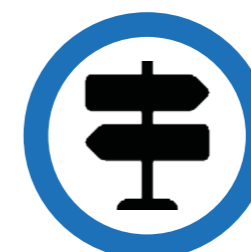
**SEATBELTS**  
Their use is obligatory in both the front and rear seats



**KEEP HEADLIGHTS ON**  
Headlights are to be used constantly on dipped beam



**REGULATE SPEED**  
according to the situation and keep a safe distance between vehicles



**REMAIN ATTENTIVE**  
to road signs and the traffic rules



**DRIVE CLEAN**  
Zero tolerance for any psychotropes



**CELL PHONES**  
Drivers are prohibited from using them

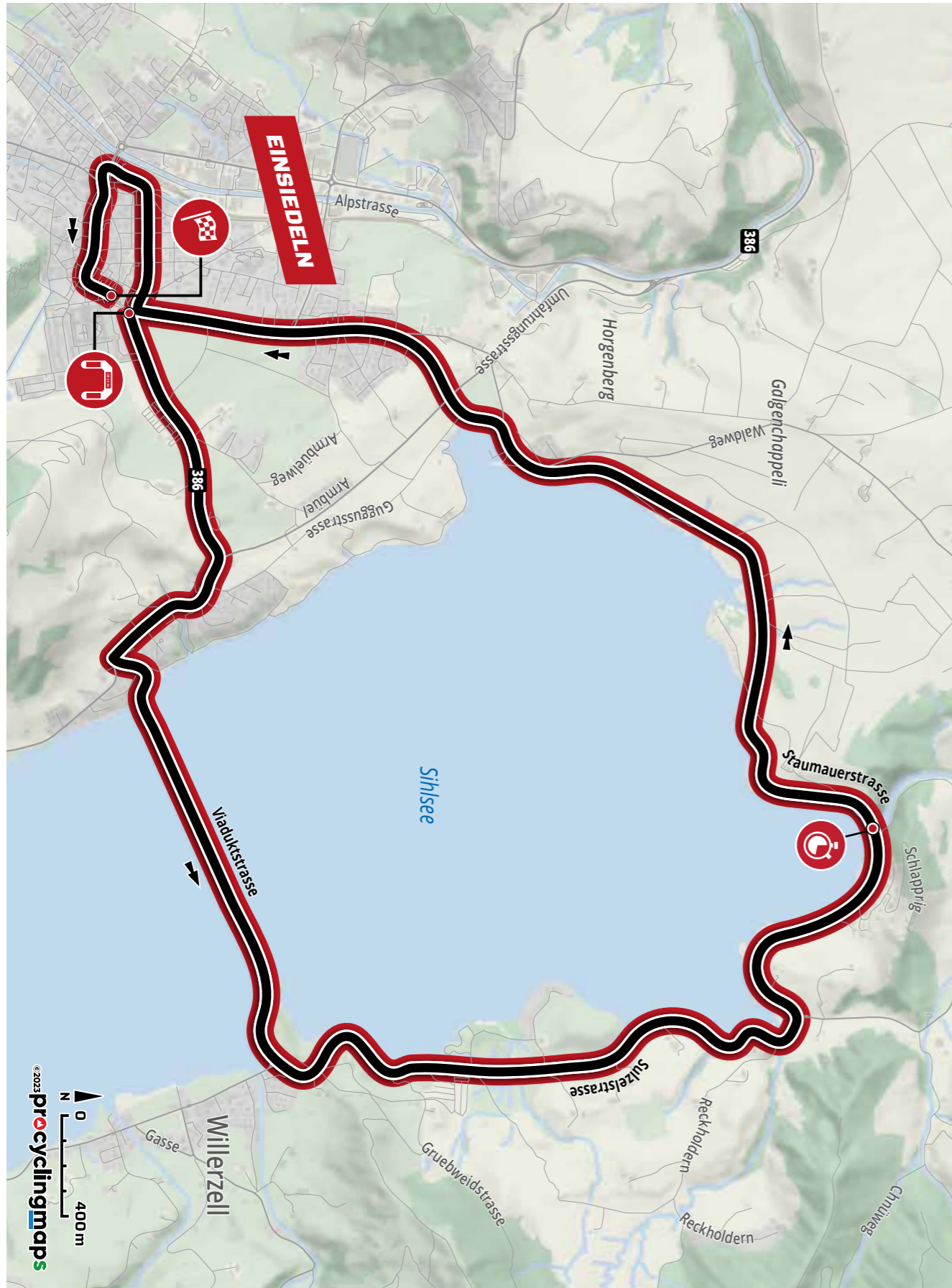


**U-TURNS NOT ALLOWED**  
Oncoming traffic is strictly forbidden on the race Railroad



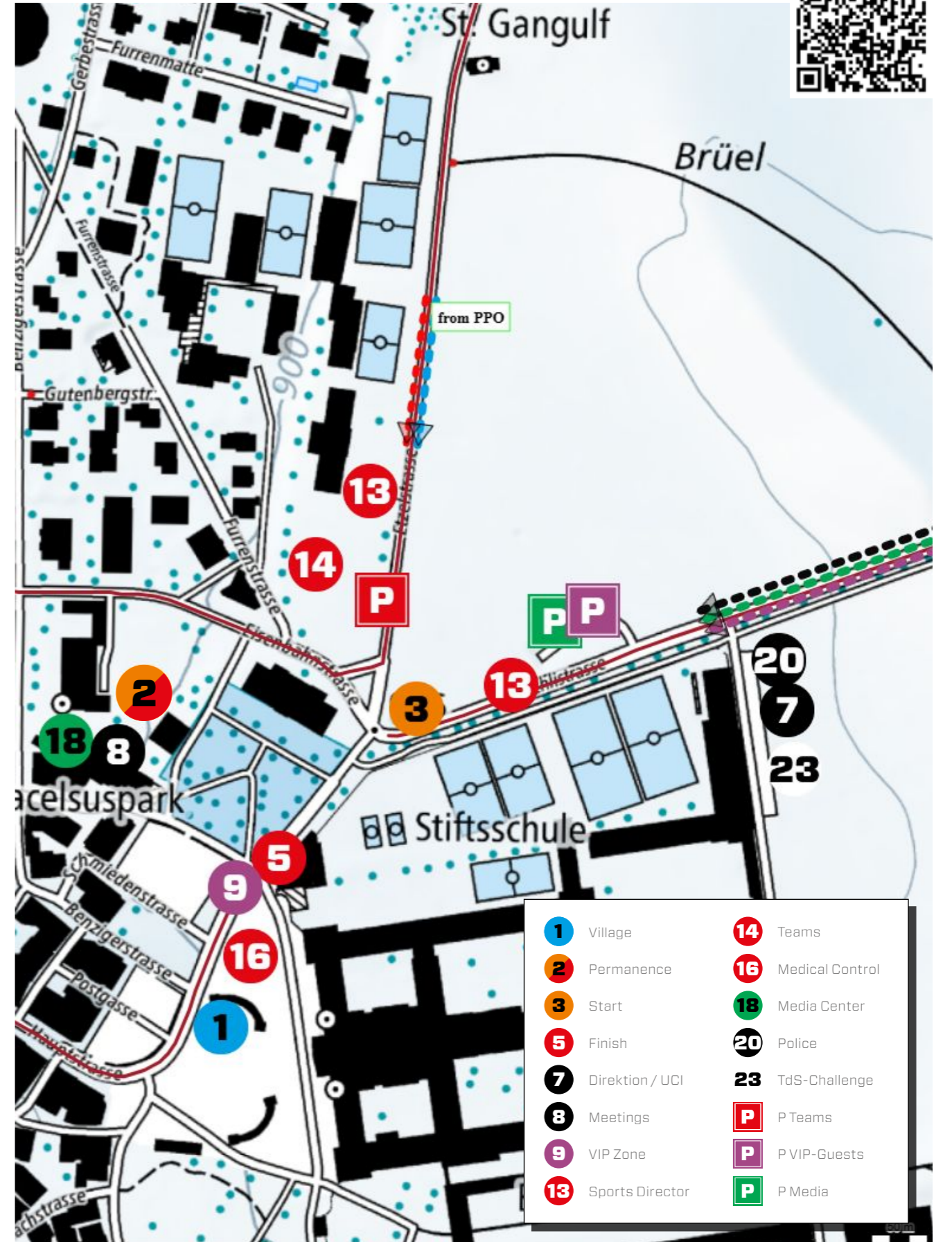


# 1<sup>ST</sup> STAGE EINSIEDELN - EINSIEDELN



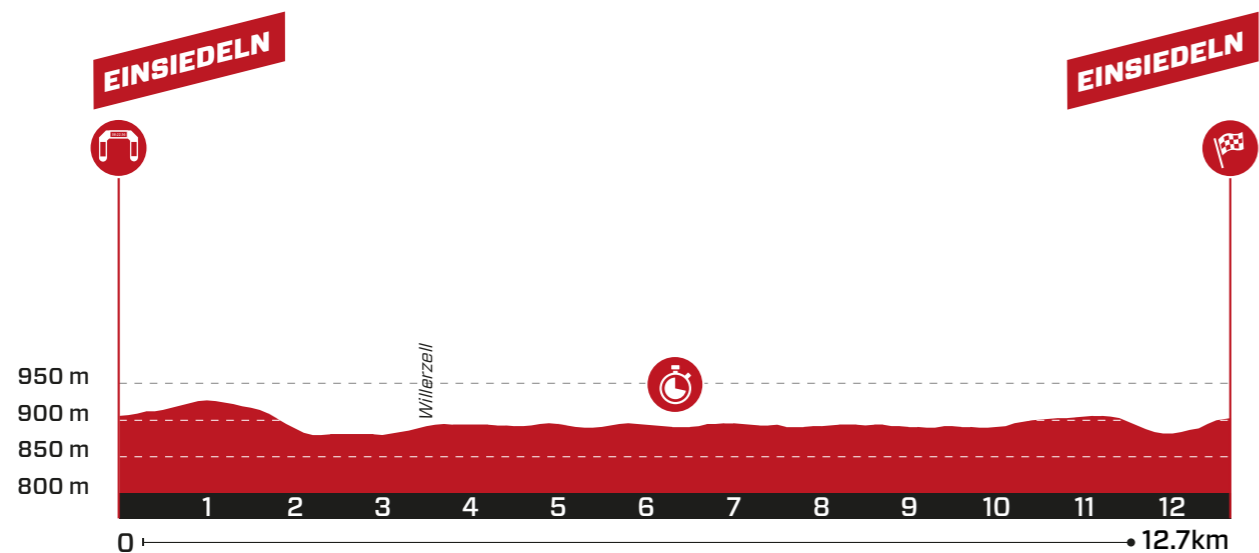
## TRAFFIC PLAN EINSIEDELN

GPS PPO





# RACE SCHEDULE

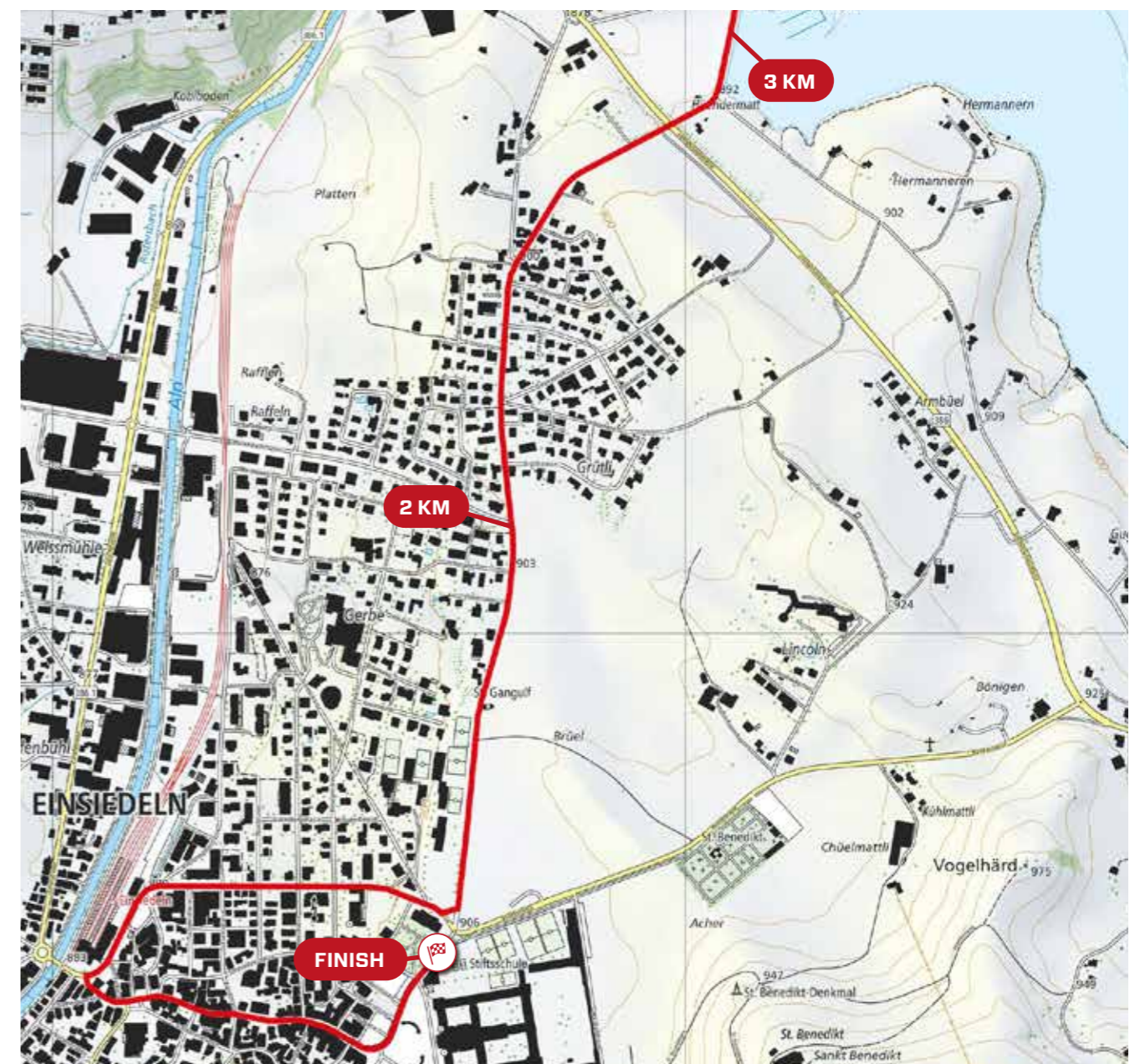
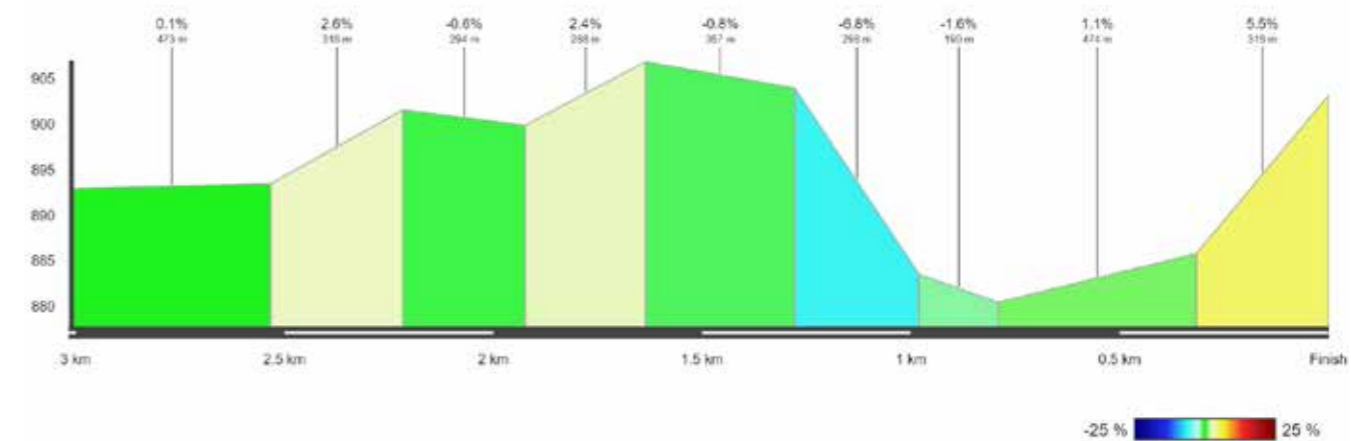


Ascent **▲ 90 m** Total time **14 min 56 sec**  
 Descent **▼ 93 m** Average Speed **51 km/h**

| m ü. M. | km   | km   | Location                     | Advertising convoy | 1 <sup>st</sup> start | last start |
|---------|------|------|------------------------------|--------------------|-----------------------|------------|
| 906     | 0.0  | 12.7 | Birchstrasse                 | 13:30              | 14:25                 | 17:05      |
| 925     | 1.1  | 11.6 | Turn right, Birchli          | 13:35              | 14:26                 | 17:06      |
| 908     | 1.7  | 11.0 | Turn left, Viaduktstrasse    | 13:40              | 14:27                 | 17:07      |
| 892     | 3.3  | 9.4  | Willerzell                   | 13:50              | 14:28                 | 17:08      |
| 891     | 3.6  | 9.1  | Turn left, Sulzelstrasse     | 13:55              | 14:29                 | 17:09      |
| 892     | 9.8  | 2.9  | Turn left, Etzelstrasse      | 14:10              | 14:34                 | 17:16      |
| 895     | 10.1 | 2.6  | Einsiedeln                   | 14:10              | 14:34                 | 17:16      |
| 906     | 11.4 | 1.3  | Turn right, Eisenbahnstrasse | 14:15              | 14:36                 | 17:18      |
| 882     | 12.1 | 0.6  | Turn left, Hauptstrasse      | 14:20              | 14:37                 | 17:19      |
| 901     | 12.7 | 0.0  | Finish                       | 14:25              | 14:38                 | 17:20      |

# LAST 3 KILOMETERS

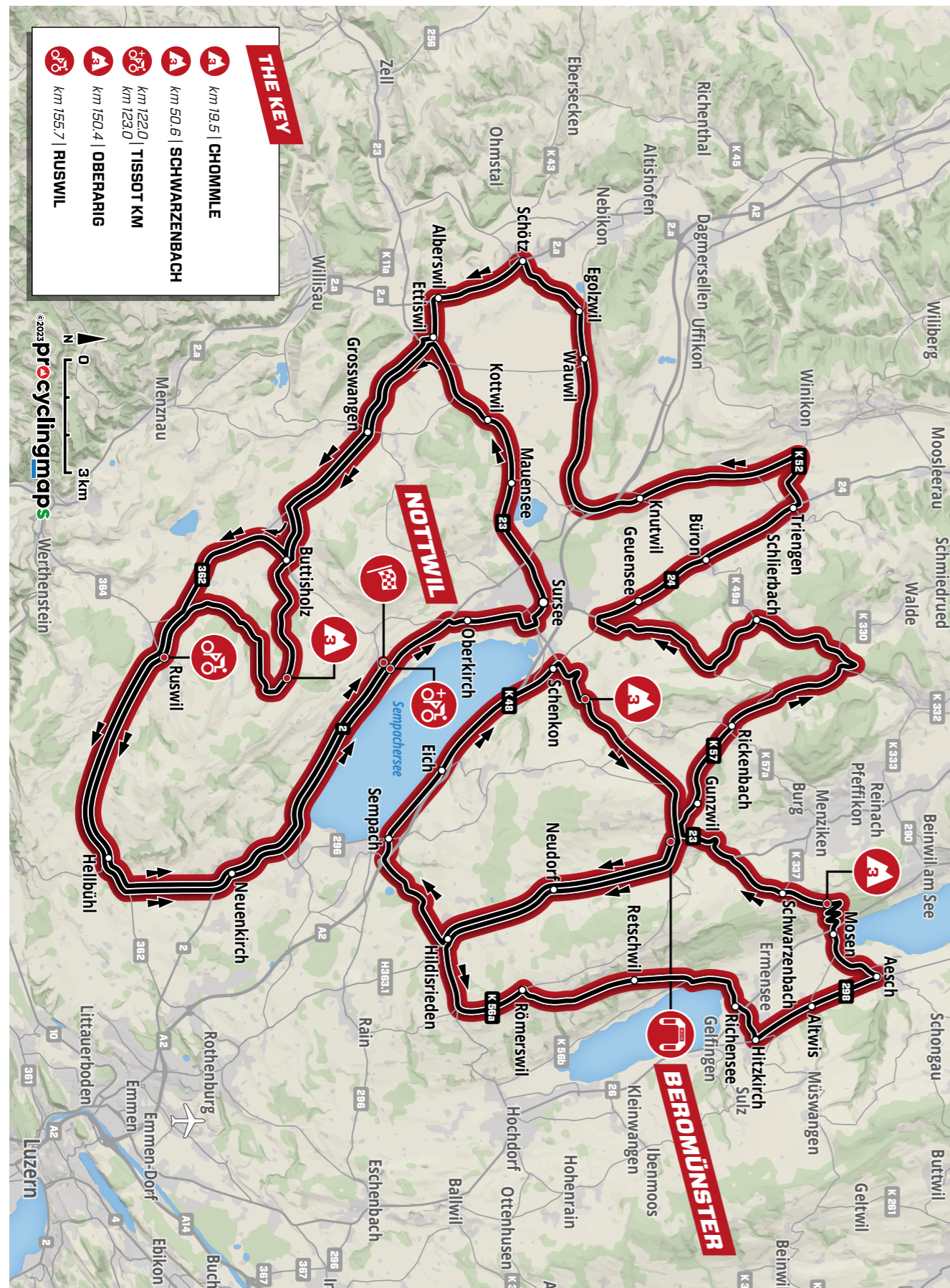
PRODUCED WITH **veloviewer** POWERED BY **STRAVA**





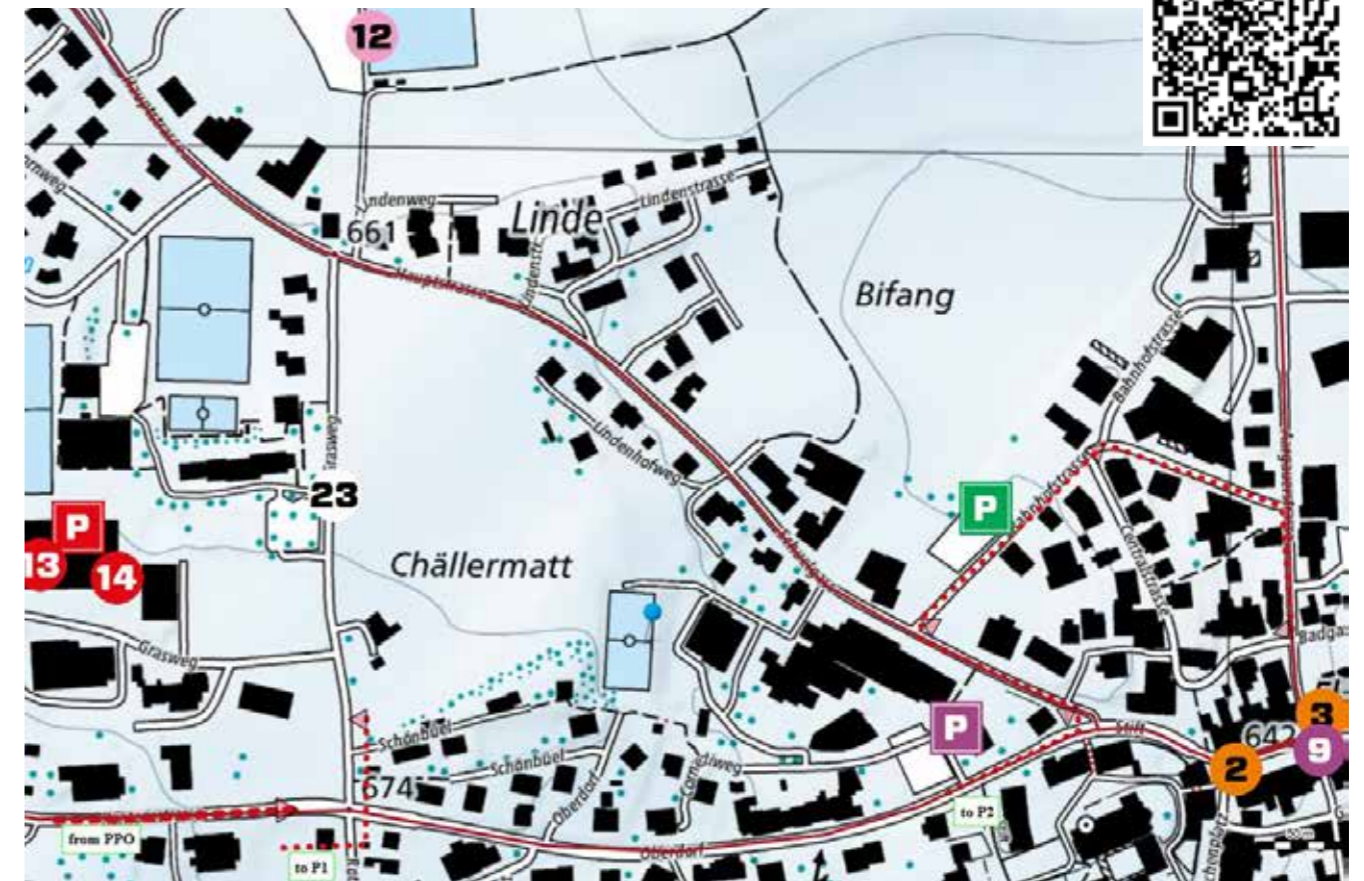
2<sup>ND</sup> STAGE

## BEROMÜNSTER - NOTTWIL



## TRAFFIC PLAN BEROMÜNSTER

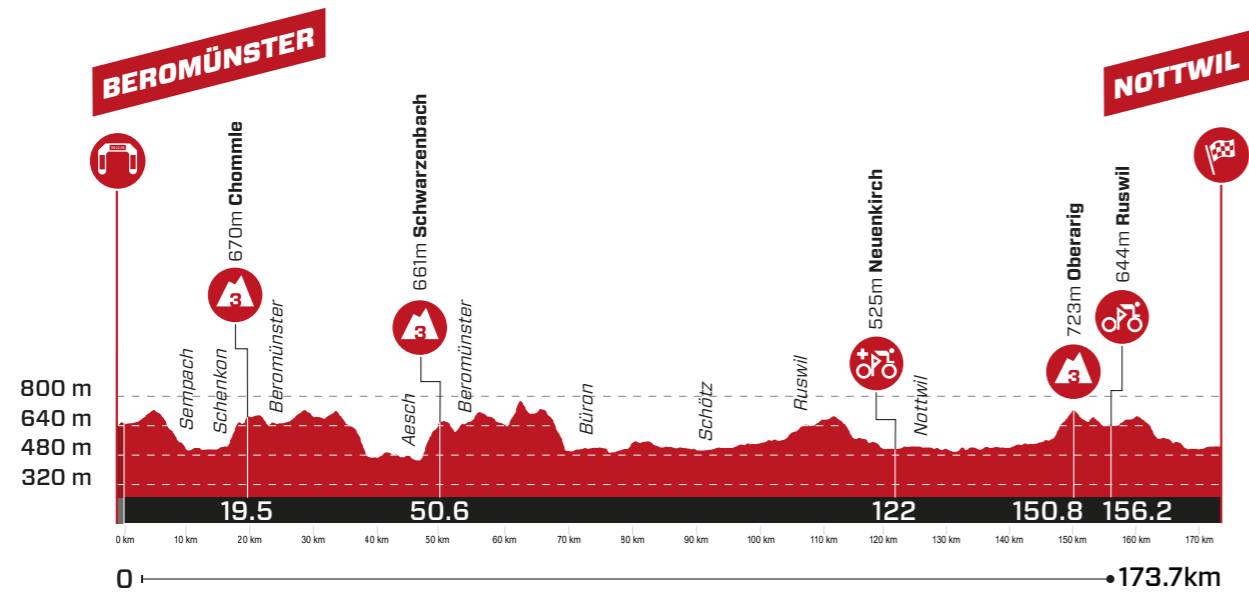
## GPS PPO







## RACE SCHEDULE



Ascent ▲ 1890 m Total time 4 h 11 min  
Descent ▼ 2003 m Average Speed 42 km/h

| m ü. M. | km  | km   | Location                                   | Adver-<br>tising<br>convoy | Average speed km/h |       |       |
|---------|-----|------|--|----------------------------|--------------------|-------|-------|
|         |     |      |  |                            | 40                 | 42    | 44    |
|         |     |      | Neutralisation 1.1 km Luzernstrasse        |                            | 12:05              | 13:05 | 13:05 |
|         | 638 | 0.0  | 173.7 Luzernstrasse                        | Road islands 3x            | 12:09              | 13:09 | 13:09 |
|         | 659 | 2.0  | 171.7 Neudorf                              |                            | 12:12              | 13:12 | 13:12 |
|         | 707 | 5.8  | 167.9 Hildisrieden                         | Road islands               | 12:17              | 13:17 | 13:16 |
|         | 690 | 6.4  | 167.3 Roundabout right, Sepmacherstrasse   | Road islands 2x            | 12:17              | 13:18 | 13:17 |
|         | 551 | 9.2  | 164.5 Roundabout straight, Schlachtstrasse |                            | 12:20              | 13:21 | 13:20 |
|         | 544 | 9.4  | 164.3 Roundabout right, Umfahrungsstrasse  |                            | 12:20              | 13:21 | 13:20 |
|         | 544 | 9.5  | 164.2 Sempach                              |                            | 12:21              | 13:21 | 13:21 |
|         | 514 | 10.0 | 163.7 Roundabout straight, Eicherstrasse   |                            | 12:21              | 13:22 | 13:21 |
|         | 519 | 11.6 | 162.1 Eich                                 |                            | 12:23              | 13:24 | 13:23 |
|         | 515 | 15.3 | 158.4 Schenkön                             | Road islands 3x            | 12:28              | 13:29 | 13:28 |
|         | 520 | 16.5 | 157.2 Zellfeld                             |                            | 12:29              | 13:30 | 13:29 |
|         | 522 | 16.6 | 157.1 Roundabout right, Münsterstrasse     | Beginning of the climb     | 12:29              | 13:30 | 13:29 |
|         | 547 | 16.9 | 156.8 Tannberg                             | Road island                | 12:30              | 13:31 | 13:29 |
|         | 640 | 18.2 | 155.5 Tann                                 |                            | 12:33              | 13:35 | 13:32 |
|         | 670 | 19.5 | 154.2 Chommlie                             | GPM                        | 12:36              | 13:37 | 13:35 |
|         | 680 | 22.1 | 151.6 Beromünster                          | Road islands 3             | 12:40              | 13:41 | 13:38 |
|         | 635 | 23.1 | 150.6 1st Passage start, Fläche            | Road islands 4             | 12:41              | 13:43 | 13:39 |
|         | 655 | 25.8 | 147.9 Neudorf                              |                            | 12:45              | 13:47 | 13:43 |
|         | 709 | 29.7 | 144.0 Hildisrieden                         | Road island                | 12:51              | 13:53 | 13:49 |
|         | 684 | 30.3 | 143.4 Roundabout left, Hochdorferstrasse   |                            | 12:52              | 13:54 | 13:50 |
|         | 681 | 31.5 | 142.2 Traselingen                          |                            | 12:53              | 13:56 | 13:51 |
|         | 684 | 32.2 | 141.5 Turn left, Wiliswil                  |                            | 12:54              | 13:57 | 13:52 |
|         | 709 | 33.5 | 140.2 Römerswil                            |                            | 12:57              | 13:59 | 13:55 |



| m ü. M. | km  | km   | Location                                    | Adver-<br>tising<br>convoy | Average speed km/h |       |       |
|---------|-----|------|---|----------------------------|--------------------|-------|-------|
|         |     |      |   |                            | 40                 | 42    | 44    |
|         | 717 | 34.0 | 139.7 Turn right, Hitzkirchstrasse          | Road narrowing             | 12:57              | 14:00 | 13:57 |
|         | 637 | 36.3 | 137.4 Retschwil                             |                            | 13:00              | 14:03 | 13:58 |
|         | 468 | 39.0 | 134.7 Turn left, Stäfelingen                | Green Zone                 | 13:03              | 14:06 | 14:01 |
|         | 465 | 40.2 | 133.5 Richensee                             |                            | 13:05              | 14:08 | 14:02 |
|         | 460 | 41.0 | 132.7 Crossing straight, Bahnhofstrasse     | Railroad crossing          | 13:06              | 14:09 | 14:03 |
|         | 496 | 42.0 | 131.7 Turn left, Aargauerstrasse            | Road island                | 13:07              | 14:10 | 14:05 |
|         | 480 | 43.3 | 130.4 Altwis                                |                            | 13:09              | 14:12 | 14:07 |
|         | 477 | 45.5 | 128.2 Aesch                                 |                            | 13:12              | 14:16 | 14:10 |
|         | 476 | 45.9 | 127.8 Turn left, Mosenstrasse               |                            | 13:13              | 14:16 | 14:10 |
|         | 454 | 47.3 | 126.4 Mosen                                 | Beginning of the climb     | 13:15              | 14:18 | 14:12 |
|         | 460 | 47.5 | 126.2 Crossing straight, Schwarzenbachstr.  | Railroad crossing          | 13:15              | 14:18 | 14:12 |
|         | 661 | 50.6 | 123.1 Schwarzenbach                         | GPM                        | 13:23              | 14:26 | 14:19 |
|         | 614 | 52.6 | 121.1 Turn left,                            |                            | 13:25              | 14:29 | 14:22 |
|         | 644 | 53.7 | 120.0 Beromünster                           | Road island                | 13:28              | 14:32 | 14:24 |
|         | 638 | 54.3 | 119.4 Turn right, 2nd passage start, Fläche |                            | 13:28              | 14:32 | 14:25 |
|         | 650 | 54.5 | 119.2 Turn right, Schuelgass                |                            | 13:29              | 14:33 | 14:25 |
|         | 662 | 54.9 | 118.8 Gunzwil                               |                            | 13:30              | 14:34 | 14:26 |
|         | 709 | 57.2 | 116.5 Rickenbach                            | Road island                | 13:34              | 14:39 | 14:30 |
|         | 690 | 57.8 | 115.9 Turn left, Dorfstrasse                |                            | 13:35              | 14:39 | 14:31 |
|         | 662 | 59.8 | 113.9 Sagen                                 |                            | 13:38              | 14:42 | 14:34 |
|         | 657 | 60.2 | 113.5 Mullwil                               |                            | 13:38              | 14:43 | 14:34 |
|         | 634 | 61.4 | 112.3 Bohler                                |                            | 13:40              | 14:45 | 14:36 |
|         | 655 | 61.9 | 111.8 Turn left, Bohlerstrasse              |                            | 13:41              | 14:46 | 14:37 |
|         | 685 | 62.4 | 111.3 Rehhag                                |                            | 13:42              | 14:47 | 14:38 |
|         | 710 | 62.8 | 110.9 Turn left, Rehhagstrasse              |                            | 13:43              | 14:48 | 14:39 |
|         | 708 | 65.0 | 108.7 Schlierbach                           |                            | 13:47              | 14:52 | 14:42 |
|         | 704 | 65.1 | 108.6 turn left,                            | Road island                | 13:47              | 14:52 | 14:43 |
|         | 730 | 66.6 | 107.1 Wetzwil                               |                            | 13:50              | 14:55 | 14:45 |
|         | 725 | 66.8 | 106.9 Turn right, Krummbacherstrasse        |                            | 13:50              | 14:55 | 14:45 |
|         | 700 | 67.6 | 106.1 Krumbach                              | Bumps 3x                   | 13:51              | 14:56 | 14:46 |
|         | 508 | 70.4 | 103.3 Turn right, Krummbacherstrasse        | Road island                | 13:54              | 14:59 | 14:49 |
|         | 508 | 70.6 | 103.1 Roundabout right, Surentalstrasse     | Road island                | 13:54              | 14:59 | 14:49 |
|         | 506 | 71.0 | 102.7 Geuensee                              | Road islands 4x            | 13:55              | 15:00 | 14:50 |
|         | 512 | 72.3 | 101.4 Roundabout straight, Schlachtstrasse  |                            | 13:56              | 15:02 | 14:52 |
|         | 515 | 72.8 | 100.9 Büren                                 | Road island                | 13:57              | 15:03 | 14:52 |
|         | 518 | 74.0 | 99.7 Roundabout straight, Aarauerstrasse    |                            | 13:59              | 15:04 | 14:54 |
|         | 523 | 75.5 | 98.2 Triengen                               | Road island                | 14:01              | 15:07 | 14:56 |
|         | 517 | 76.2 | 97.5 Roundabout straight, Kantonsstr.       | Road islands 3             | 14:02              | 15:08 | 14:57 |
|         | 514 | 76.8 | 96.9 Turn left, Mühlegasse                  |                            | 14:03              | 15:09 | 14:58 |
|         | 504 | 78.3 | 95.4 Turn left, Willihöferstrasse           | Green Zone                 | 14:05              | 15:11 | 15:00 |
|         | 515 | 79.4 | 94.3 Willihof                               |                            | 14:07              | 15:13 | 15:01 |
|         | 550 | 82.2 | 91.5 Knutwil                                |                            | 14:11              | 15:17 | 15:05 |
|         | 548 | 82.8 | 90.9 Crossing straight, Dorfstrasse         |                            | 14:12              | 15:18 | 15:06 |
|         | 548 | 83.0 | 90.7 Turn right, Vorderdorfstr.             | Road islands 3             | 14:12              | 15:18 | 15:06 |
|         | 533 | 84.4 | 89.3 St. Erhard                             |                            | 14:14              | 15:20 | 15:08 |
|         | 527 | 84.7 | 89.0 Turn right, Kaltbacherstrasse          | Road islands 4             | 14:14              | 15:21 | 15:09 |
|         | 526 | 85.2 | 88.5 Kaltbach                               | Road islands 2             | 14:15              | 15:21 | 15:09 |
|         | 522 | 87.5 | 86.2 Wauwil                                 | Road islands               | 14:18              | 15:25 | 15:13 |





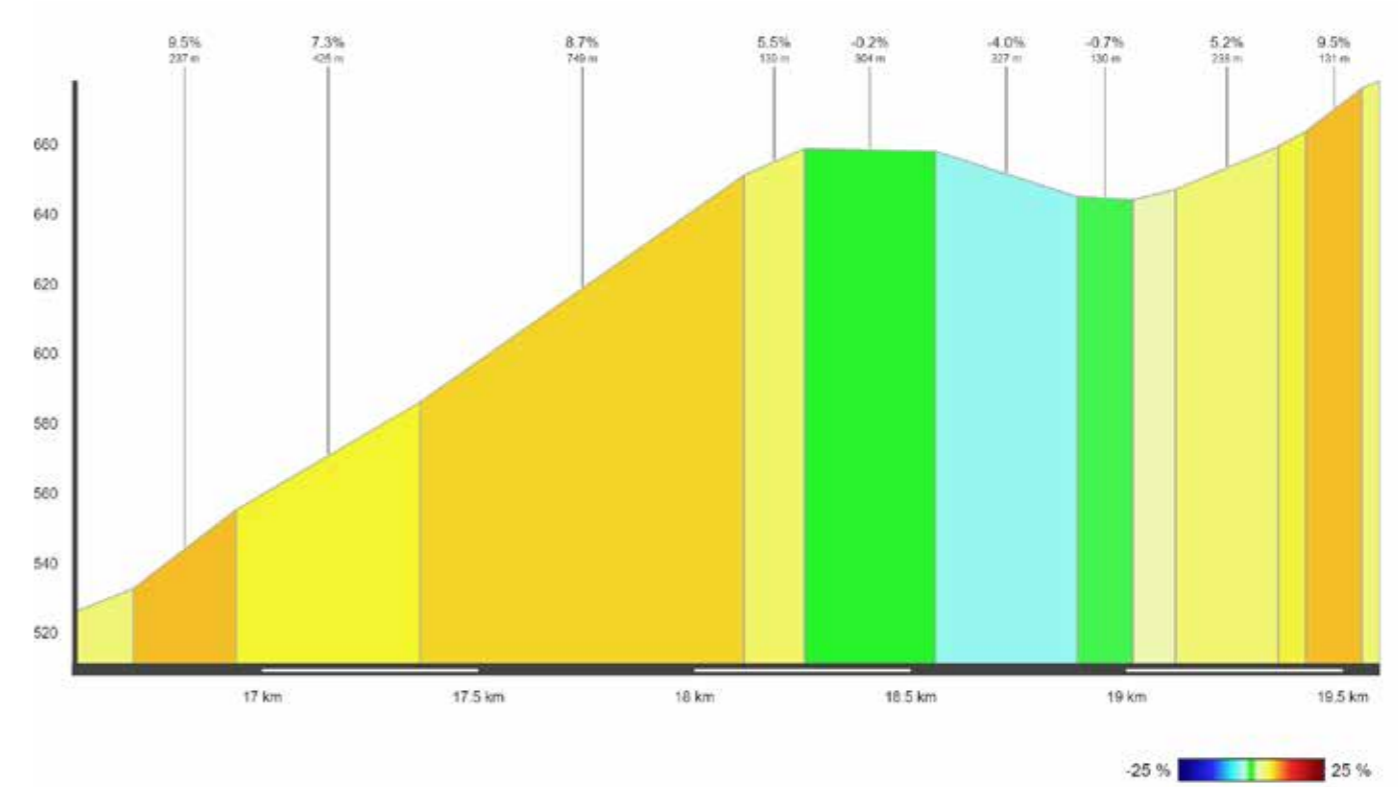
| m ü. M. | km    | km   | Location                            | Adver-<br>tising<br>convoy | Average speed km/h |       |       |       |
|---------|-------|------|-------------------------------------|----------------------------|--------------------|-------|-------|-------|
|         |       |      |                                     |                            | 40                 | 42    | 44    |       |
| 514     | 89.5  | 84.2 | Egolzwil                            | 14:22                      | 15:29              | 15:22 | 15:16 |       |
| 519     | 89.9  | 83.8 | Turn left, Schötzerstrasse          | 14:22                      | 15:29              | 15:22 | 15:16 |       |
| 508     | 91.5  | 82.2 | Schötz                              | 14:24                      | 15:31              | 15:24 | 15:18 |       |
| 505     | 92.1  | 81.6 | Turn left, Luzernstrasse            | Road islands 3             | 14:25              | 15:32 | 15:25 | 15:19 |
| 518     | 94.0  | 79.7 | Alberswil                           | Road island                | 14:28              | 15:35 | 15:28 | 15:22 |
| 522     | 95.0  | 78.7 | Turn left, Ettiswilerstrasse        | Road island 3              | 14:29              | 15:37 | 15:29 | 15:23 |
| 522     | 95.3  | 78.4 | Ettiswil                            |                            | 14:30              | 15:37 | 15:30 | 15:24 |
| 520     | 95.9  | 77.8 | Roundabout straight,                |                            | 14:31              | 15:38 | 15:31 | 15:24 |
| 520     | 96.1  | 77.6 | Roundabout left, Grosswangerstr.    | Feeding Zone               | 14:31              | 15:38 | 15:31 | 15:25 |
| 530     | 97.5  | 76.2 | Grosswangen                         | Road island 2              | 14:33              | 15:40 | 15:33 | 15:27 |
| 540     | 98.9  | 74.8 | Roundabout straight, Dorfstr.       | Road island                | 14:35              | 15:42 | 15:35 | 15:28 |
| 542     | 100.5 | 73.2 | Grosswangen, Eduard Huberstrasse    |                            | 14:37              | 15:44 | 15:37 | 15:30 |
| 551     | 101.9 | 71.8 | Turn left, Unter Allmend            | Road island                | 14:39              | 15:47 | 15:39 | 15:33 |
| 564     | 103.3 | 70.4 | Buttisholz                          |                            | 14:42              | 15:49 | 15:42 | 15:35 |
| 563     | 103.5 | 70.2 | Turn right, Unterdorf               |                            | 14:42              | 15:49 | 15:42 | 15:35 |
| 565     | 104.5 | 69.2 | Roundabout left, Kantonsstrasse     |                            | 14:43              | 15:51 | 15:43 | 15:36 |
| 613     | 107.2 | 66.5 | Rüediswil                           | Road islands 8x            | 14:48              | 15:56 | 15:48 | 15:41 |
| 644     | 107.9 | 65.8 | Ruswil                              |                            | 14:49              | 15:57 | 15:49 | 15:42 |
| 686     | 112.6 | 61.1 | Ziswil                              |                            | 14:56              | 16:04 | 15:56 | 15:48 |
| 651     | 114.7 | 59.0 | Hellbühl                            |                            | 14:59              | 16:07 | 15:59 | 15:51 |
| 572     | 116.0 | 57.7 | Turn left, Neuenkirchstrasse        | Road island; Green Zone    | 15:00              | 16:09 | 16:00 | 15:52 |
| 547     | 118.5 | 55.2 | Neuenkirch                          | Road island                | 15:03              | 16:12 | 16:03 | 15:55 |
| 544     | 118.6 | 55.1 | Turn left, Luzernstrasse            | Road islands 6x            | 15:04              | 16:12 | 16:04 | 15:56 |
| 520     | 120.5 | 53.2 | Roundabout left, Surseestrasse      |                            | 15:06              | 16:15 | 16:06 | 15:58 |
| 525     | 122.0 | 51.7 | Surseestrasse                       | Tissot KM                  | 15:08              | 16:17 | 16:08 | 16:00 |
| 525     | 123.0 | 50.7 | Surseestrasse                       | Tissot KM                  | 15:09              | 16:18 | 16:09 | 16:01 |
| 528     | 124.7 | 49.0 | Nottwil                             |                            | 15:13              | 16:22 | 16:13 | 16:05 |
| 529     | 125.4 | 48.3 | 1st passage finish, Nottwil         |                            | 15:14              | 16:23 | 16:14 | 16:06 |
| 528     | 126.2 | 47.5 | Roundabout straight, Kantonsstrasse |                            | 15:15              | 16:25 | 16:15 | 16:07 |
| 525     | 127.8 | 45.9 | Turn right, Luzernstrasse           |                            | 15:18              | 16:27 | 16:18 | 16:09 |
| 525     | 128.0 | 45.7 | Oberkirch                           | Road islands 2x            | 15:18              | 16:27 | 16:18 | 16:09 |
| 525.0   | 129.0 | 44.7 | Sursee                              | Road islands 2x            | 15:19              | 16:29 | 16:19 | 16:11 |
| 508     | 130.2 | 43.5 | Roundabout left, Ringstrasse        | Road islands 2x            | 15:21              | 16:31 | 16:21 | 16:12 |
| 500     | 131.2 | 42.5 | Roundabout straight, Ringstrasse    | Traffic divider            | 15:22              | 16:32 | 16:22 | 16:13 |
| 500     | 132.0 | 41.7 | Roundabout straight,                |                            | 15:23              | 16:33 | 16:23 | 16:14 |
| 513     | 132.5 | 41.2 | Roundabout straight,                |                            | 15:24              | 16:34 | 16:24 | 16:15 |
| 515     | 133.1 | 40.6 | Chotten                             | Road island                | 15:25              | 16:35 | 16:25 | 16:16 |
| 522     | 134.5 | 39.2 | Mauensee                            | Road island                | 15:26              | 16:36 | 16:26 | 16:17 |
| 521     | 136.2 | 37.5 | Kottwil                             | Road island                | 15:29              | 16:39 | 16:29 | 16:20 |
| 526     | 138.5 | 35.2 | Ettiswil                            | Road island                | 15:32              | 16:42 | 16:32 | 16:22 |
| 518     | 139.5 | 34.2 | Roundabout left, Dorf               |                            | 15:33              | 16:43 | 16:33 | 16:24 |
| 518     | 139.7 | 34.0 | Roundabout left, Grosswangerstrasse | Green Zone                 | 15:33              | 16:44 | 16:33 | 16:24 |
| 532     | 141.2 | 32.5 | Grosswangen                         | Road island                | 15:35              | 16:46 | 16:35 | 16:26 |
| 540     | 142.5 | 31.2 | Roundabout straight, Dorfstrasse    | Road island                | 15:37              | 16:48 | 16:37 | 16:28 |
| 542     | 144.1 | 29.6 | Grosswangen, Eduard Huberstrasse    |                            | 15:39              | 16:50 | 16:39 | 16:30 |
| 553     | 145.5 | 28.2 | Turn left, Unter Allmend            |                            | 15:41              | 16:52 | 16:41 | 16:31 |
| 563     | 146.7 | 27.0 | Buttisholz                          |                            | 15:43              | 16:54 | 16:43 | 16:33 |
| 560     | 147.0 | 26.7 | Turn left, Dorfstrasse              |                            | 15:43              | 16:54 | 16:43 | 16:34 |

| m ü. M. | km    | km   | Location                           | Adver-<br>tising<br>convoy | Average speed km/h |       |       |       |
|---------|-------|------|------------------------------------|----------------------------|--------------------|-------|-------|-------|
|         |       |      |                                    |                            | 40                 | 42    | 44    |       |
| 560     | 147.1 | 26.6 | Turn right, Hinterdorfstr.         | road narrowing right       | 15:44              | 16:54 | 16:44 | 16:34 |
| 560     | 147.2 | 26.5 | Turn left, Arigstrasse             |                            | 15:44              | 16:54 | 16:44 | 16:34 |
| 563     | 147.3 | 26.4 |                                    | Beginning of the climb     | 15:44              | 16:54 | 16:44 | 16:34 |
| 723     | 150.8 | 22.9 | Oberarig                           | GPM                        | 15:50              | 17:01 | 16:50 | 16:40 |
| 715     | 151.2 | 22.5 | Turn right, Geissbach              |                            | 15:51              | 17:02 | 16:51 | 16:41 |
| 683     | 153.3 | 20.4 | Turn right, Etzenerlenstrasse      |                            | 15:54              | 17:05 | 16:54 | 16:43 |
| 621     | 155.2 | 18.5 | Turn left, Rüediswilerstrasse      | Road islands 8x            | 15:56              | 17:07 | 16:56 | 16:45 |
| 644     | 156.2 | 17.5 | Ruswil                             | Sprint                     | 15:57              | 17:08 | 16:57 | 16:46 |
| 681     | 159.8 | 13.9 | Ziswil                             |                            | 16:02              | 17:14 | 17:02 | 16:52 |
| 650     | 162.1 | 11.6 | Hellbühl                           |                            | 16:05              | 17:17 | 17:05 | 16:55 |
| 572     | 163.5 | 10.2 | Turn left, Neuenkirchstrasse       | Road islands 2; Green Zone | 16:07              | 17:19 | 17:07 | 16:56 |
| 543     | 166.0 | 7.7  | Neuenkirch                         |                            | 16:10              | 17:22 | 17:10 | 16:59 |
| 547     | 166.1 | 7.6  | Turn left, Surseestrasse           | Road islands 5x            | 16:10              | 17:22 | 17:10 | 16:59 |
| 520     | 167.9 | 5.8  | Roundabout left, Surseestrasse     |                            | 16:12              | 17:25 | 17:12 | 17:01 |
| 531     | 172.6 | 1.1  | Nottwil                            |                            | 16:18              | 17:31 | 17:18 | 17:07 |
| 530     | 173.3 | 0.4  | Deviation left 400 m before finish |                            | 16:20              | 17:32 | 17:20 | 17:08 |
| 529     | 173.7 | 0.0  | Finish Nottwil                     |                            | 16:20              | 17:32 | 17:20 | 17:08 |

### CLIMBS

PRODUCED WITH **veloviewer** POWERED BY **STRAVA**

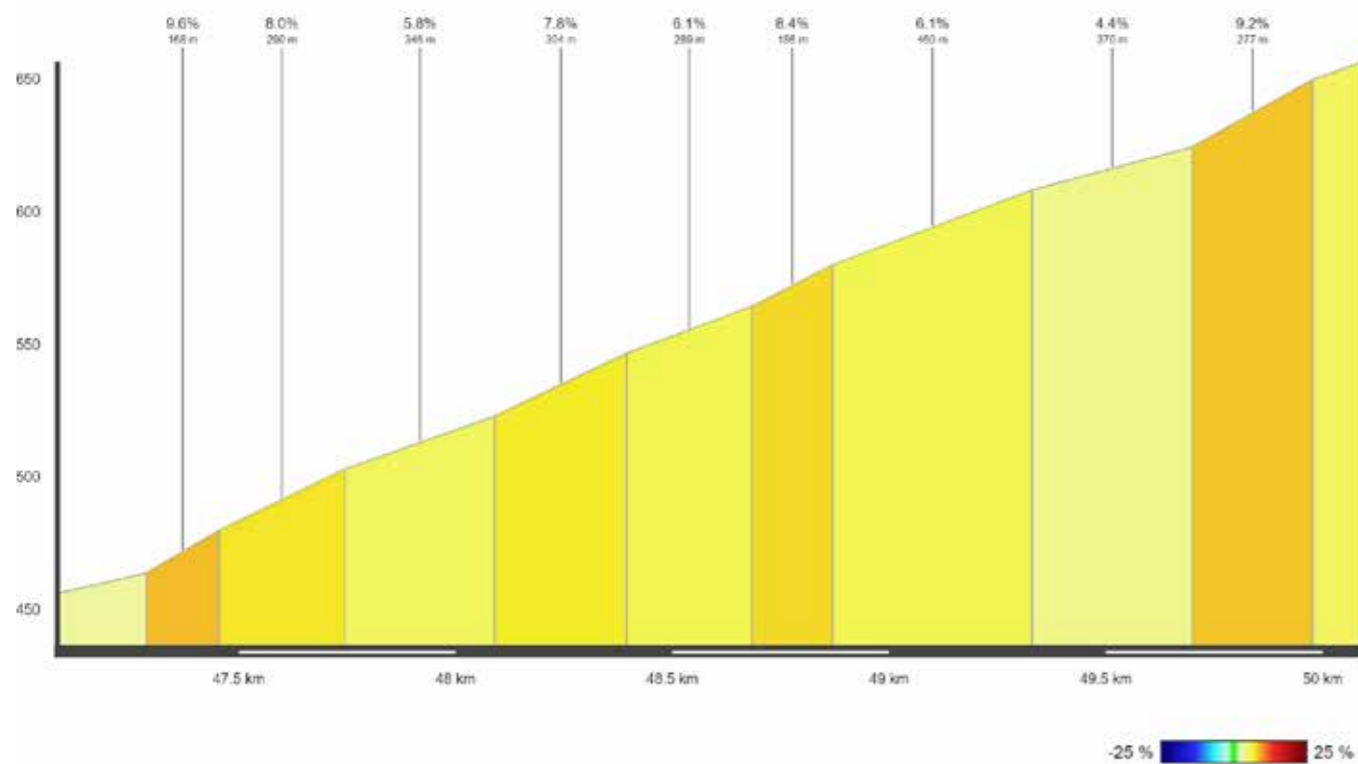
### CHOMMLE Length: 3.0 km Ø Gradient in %: 5.5 Elevation gain: 167 m





### SCHWARZENBACH

Length: 3.0 km Ø Gradient in %: 6.1 Elevation gain: 200 m

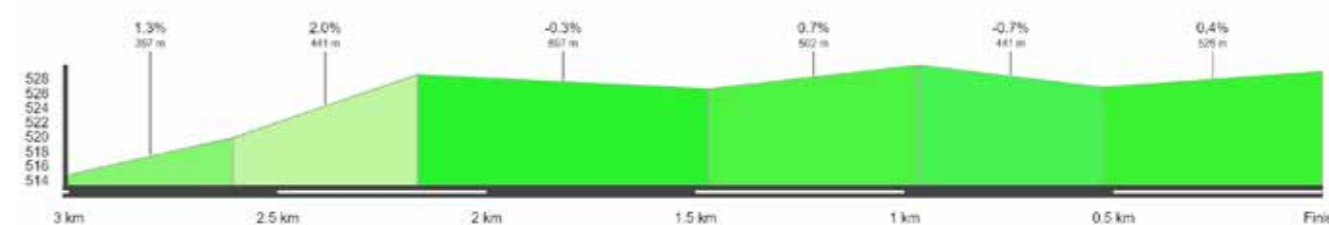


### FEEDING ZONE



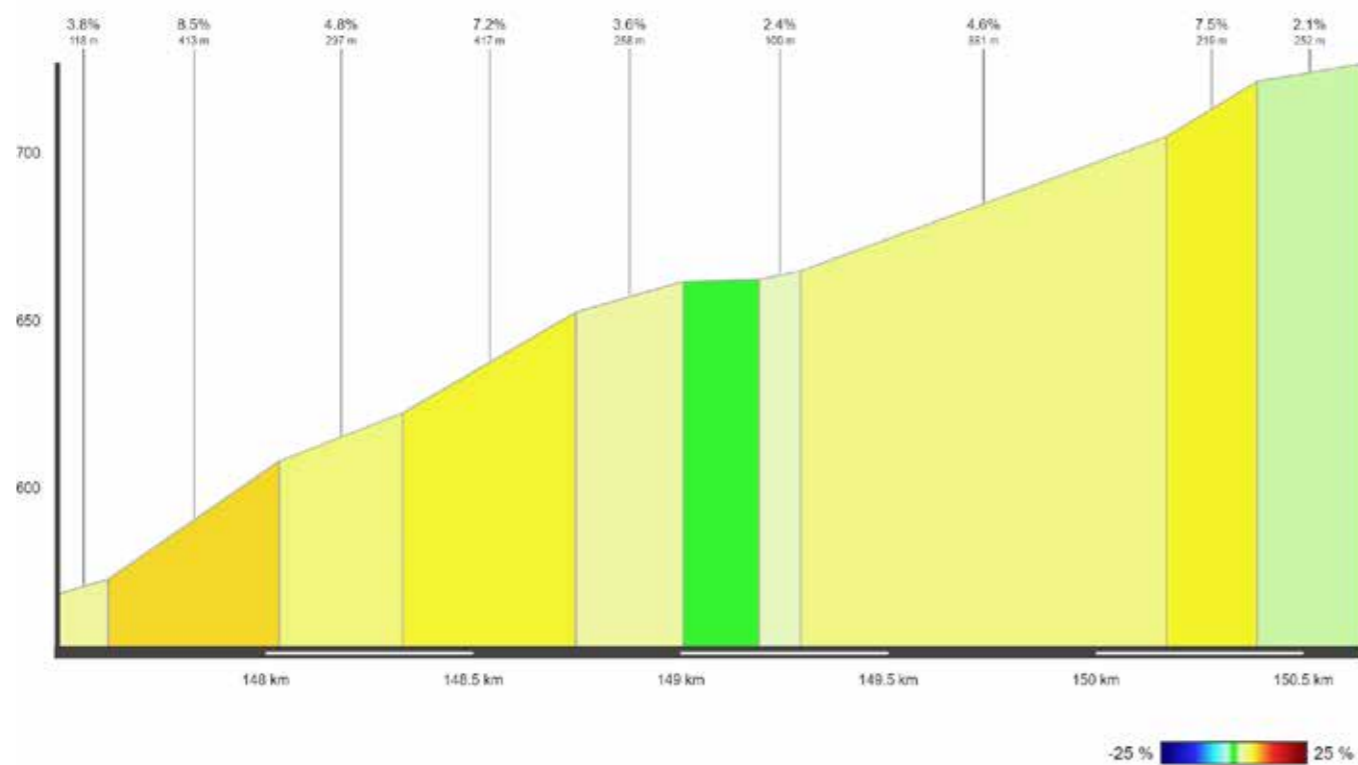
### LAST 3 KILOMETERS

PRODUCED WITH **veloviewer** POWERED BY **STRAVA**



### ARIG

Length: 3.1 km Ø Gradient in %: 5.3 Elevation gain: 159 m

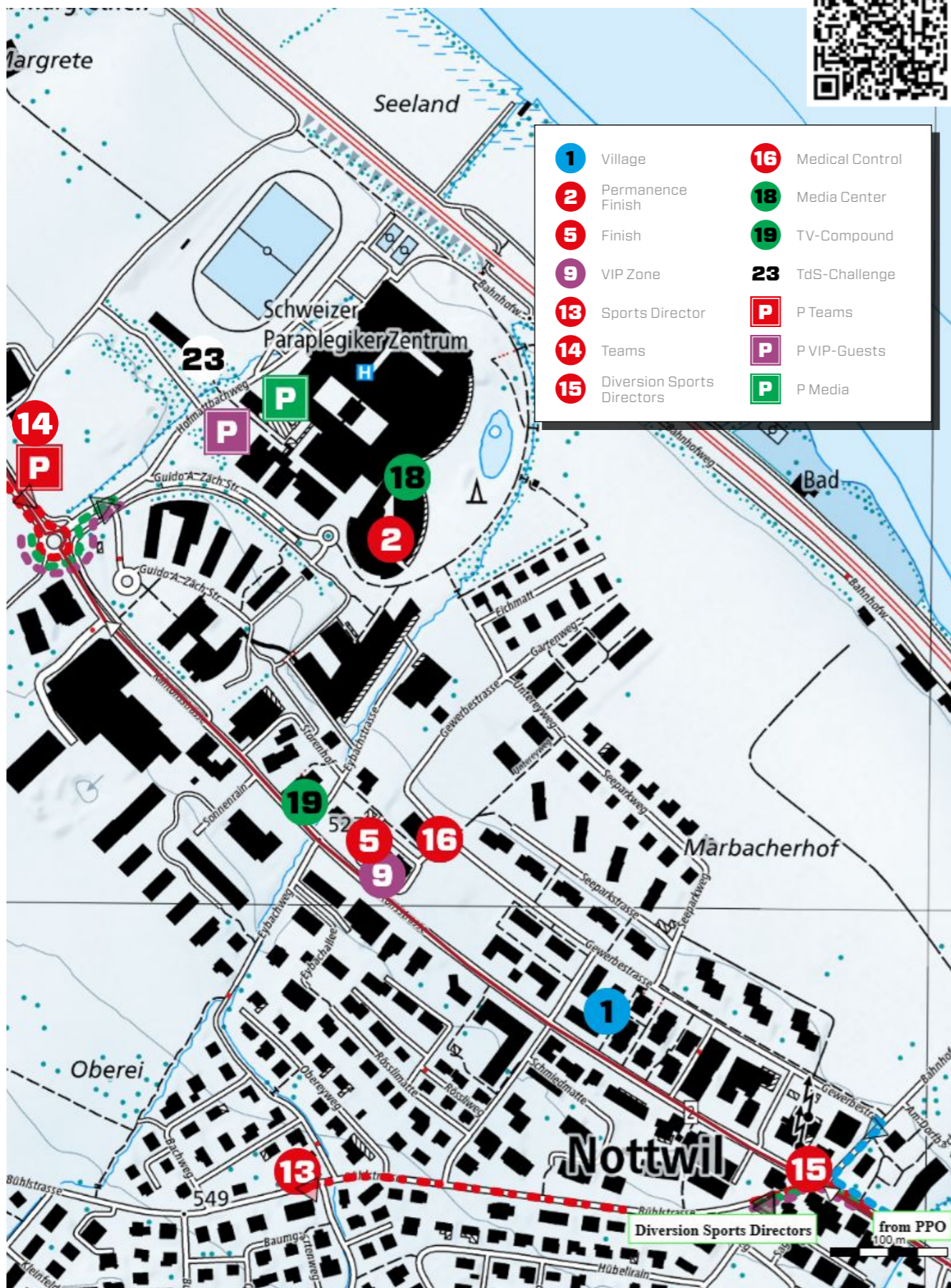




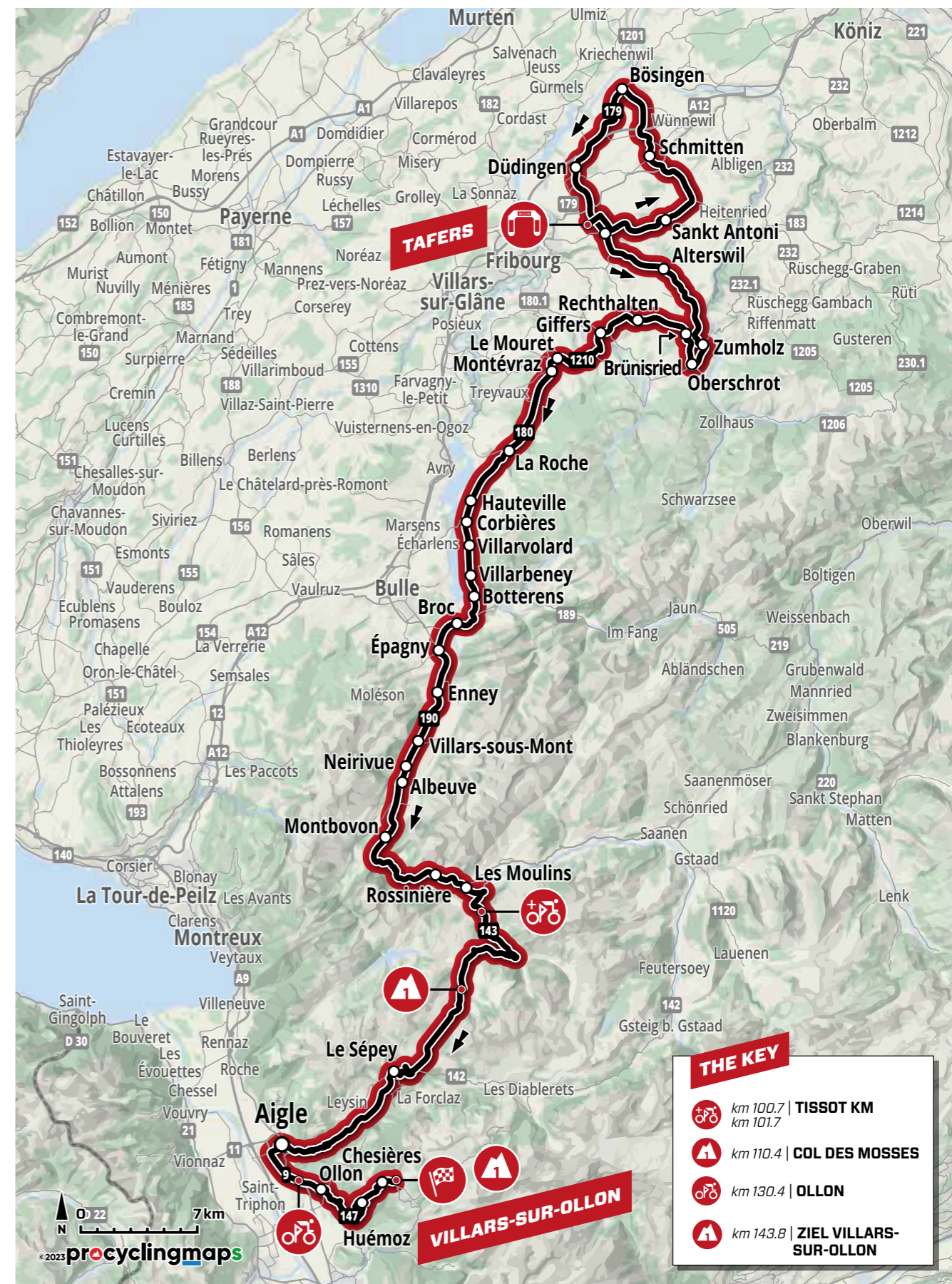


# TRAFFIC PLAN NOTTWIL

# GPS PPO



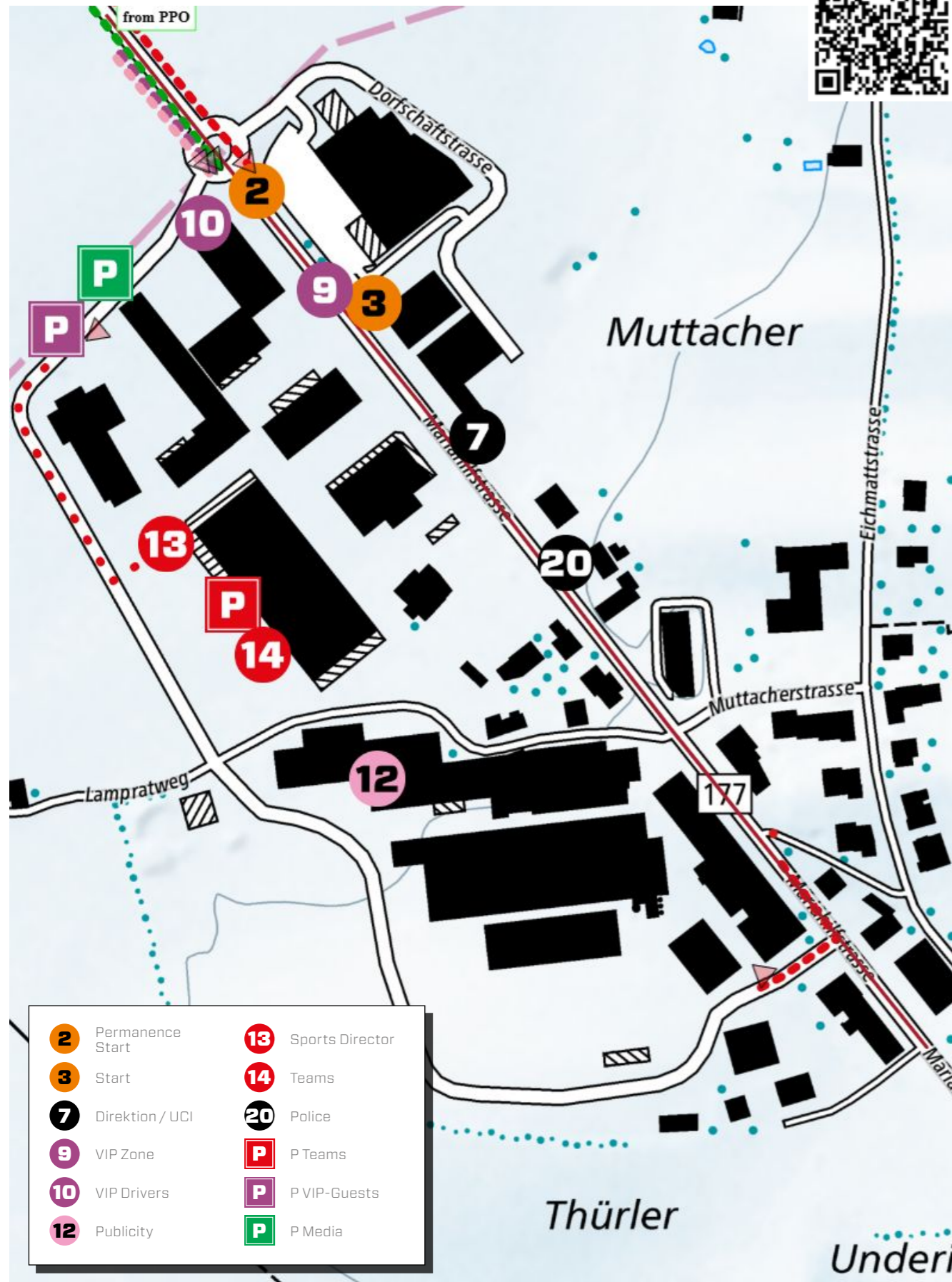
# 3<sup>RD</sup> STAGE TAFERS - VILLARS-SUR-OLLON



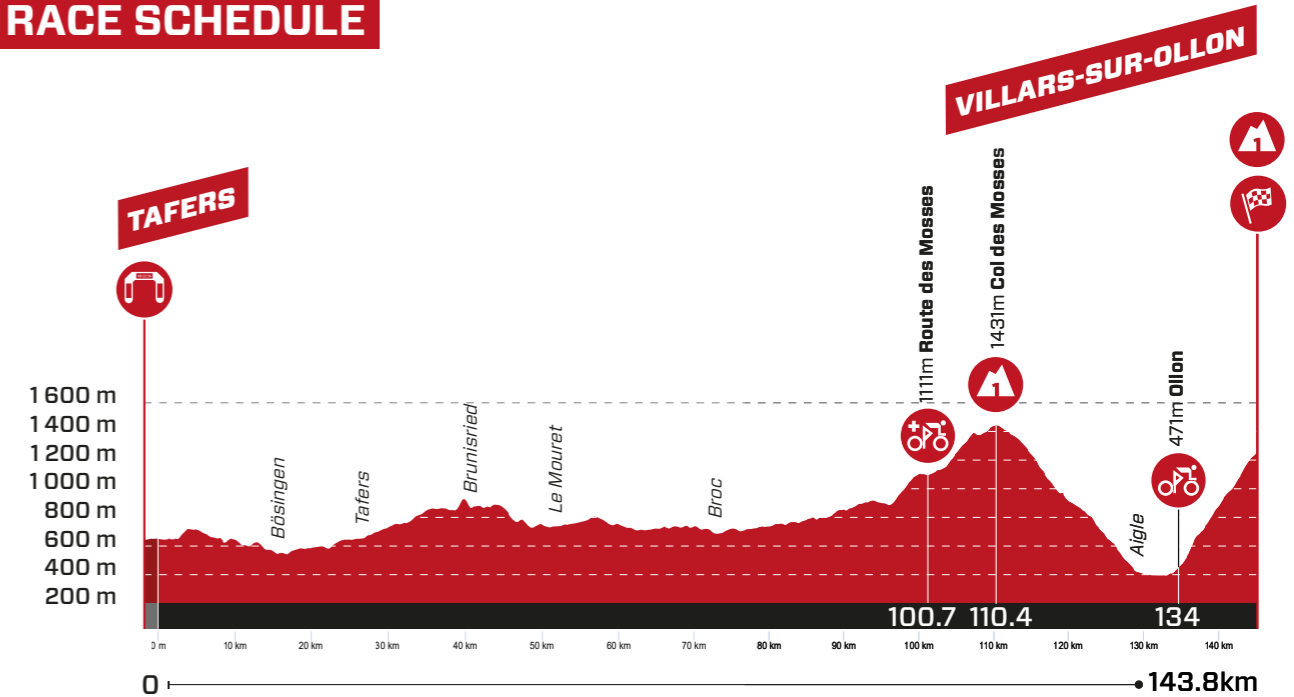


## TRAFFIC PLAN TAFERS

## GPS PPO







## RACE SCHEDULE















Ascent **▲ 2677 m** Total time **3 h 36 min**  
 Descent **▼ 2070 m** Average Speed **40 km/h**

| m ü. M. | km                    | km    | Location                           | Advertising convoy                 | Average speed km/h |       |       |       |
|---------|-----------------------|-------|------------------------------------|------------------------------------|--------------------|-------|-------|-------|
|         |                       |       |                                    |                                    | 38                 | 40    | 42    |       |
|         | Neutralisation 1.5 km |       | Mariahilfstrasse - Thunstrasse     |                                    | 12:40              | 13:40 | 13:40 | 13:40 |
| 622     | 0.0                   | 143.8 | Km 0, Thunstrasse                  |                                    | 12:43              | 13:43 | 13:43 | 13:43 |
| 663     | 5.0                   | 138.8 | St. Antoni                         |                                    | 12:49              | 13:49 | 13:49 | 13:49 |
| 669     | 7.5                   | 136.3 | Turn left, Lehwil                  | Road island                        | 12:52              | 13:52 | 13:52 | 13:52 |
| 665     | 7.6                   | 136.2 | Lehwil                             |                                    | 12:52              | 13:53 | 13:52 | 13:52 |
| 658     | 8.4                   | 135.4 | Niedermuhern                       |                                    | 12:53              | 13:54 | 13:53 | 13:53 |
| 608     | 10.7                  | 133.1 | Roundabout straight                |                                    | 12:56              | 13:56 | 13:56 | 13:55 |
| 616     | 11.0                  | 132.8 | Schmitten                          |                                    | 12:56              | 13:57 | 13:56 | 13:55 |
| 622     | 11.7                  | 132.1 | Roundabout right, Bahnhofstrasse   |                                    | 12:57              | 13:58 | 13:57 | 13:56 |
| 587     | 12.9                  | 130.9 | Turn left, Friseneit               |                                    | 12:58              | 13:59 | 13:58 | 13:58 |
| 575     | 13.7                  | 130.1 | Turn right, Friseneit              |                                    | 12:59              | 14:00 | 13:59 | 13:59 |
| 577     | 15.5                  | 128.3 | Fendringen                         |                                    | 13:02              | 14:03 | 14:02 | 14:01 |
|         | 553                   | 16.6  | Böisingen                          | Road narrowing l & r / Road island | 13:03              | 14:04 | 14:03 | 14:02 |
|         | 528                   | 17.2  | Turn left, Freiburgstrasse         | Road island                        | 13:04              | 14:05 | 14:04 | 14:03 |
|         | 549                   | 19.3  | Litzistorf                         |                                    | 13:07              | 14:08 | 14:07 | 14:05 |
|         | 566                   | 20.5  | Bundtels                           |                                    | 13:08              | 14:10 | 14:08 | 14:07 |
|         | 566                   | 21.7  | Roundabout left, Murtenstrasse     |                                    | 13:10              | 14:11 | 14:10 | 14:09 |
|         | 569                   | 22.0  | Düdingen                           |                                    | 13:10              | 14:12 | 14:10 | 14:09 |
|         | 569                   | 22.1  | Roundabout straight, Murtenstrasse |                                    | 13:10              | 14:12 | 14:10 | 14:09 |
|         | 583                   | 23.0  | Roundabout left, Hauptstrasse      | Road island                        | 13:12              | 14:13 | 14:12 | 14:10 |
|         | 575                   | 23.4  | Roundabout straight, Hauptstrasse  | Road Islands 2x                    | 13:12              | 14:14 | 14:12 | 14:11 |
|         | 562                   | 24.0  | Roundabout straight, Duensstrasse  | Road Islands 2x                    | 13:13              | 14:15 | 14:13 | 14:12 |
|         | 611                   | 24.7  | Jetschwil                          |                                    | 13:15              | 14:17 | 14:15 | 14:14 |



| m ü. M.   | km   | km    | Location                                   | Adver-<br>tising<br>convoy             | Average speed km/h |       |       |       |
|---|------|-------|--|--|--------------------|-------|-------|-------|
|   |      |       |  |  | 38                 | 40    | 42    |       |
| 629   | 25.8 | 118.0 | 1st passage start, Mariahilf               |  | 13:17              | 14:19 | 14:17 | 14:15 |
| 629   | 25.9 | 117.9 | Roundabout straight, 177 Mariahilf         |  | 13:17              | 14:19 | 14:17 | 14:15 |
| 629   | 26.5 | 117.3 | Tafers                                     |  | 13:18              | 14:20 | 14:18 | 14:16 |
| 629   | 26.6 | 117.2 | Roundabout straight, Mariahilfstrasse      | Road island                            | 13:18              | 14:20 | 14:18 | 14:16 |
| 633   | 27.7 | 116.1 | Roundabout straight, Schwarzseestrasse     |  | 13:20              | 14:22 | 14:20 | 14:18 |
| 631   | 27.8 | 116.0 | Roundabout straight, Schwarzseestrasse     | Road island                            | 13:20              | 14:22 | 14:20 | 14:18 |
| 636   | 28.1 | 115.7 | Roundabout straight, Schwarzseestrasse     | Road island                            | 13:20              | 14:22 | 14:20 | 14:18 |
| 654   | 28.8 | 115.0 | Roundabout straight, Under Galteren        |  | 13:21              | 14:23 | 14:21 | 14:20 |
| 680   | 29.6 | 114.2 | Galteren                                   |  | 13:23              | 14:25 | 14:23 | 14:21 |
| 720   | 31.5 | 112.3 | Alterswil                                  | Road Islands 4x                        | 13:26              | 14:28 | 14:26 | 14:24 |
| 779   | 34.7 | 109.1 | Wengliswil                                 |  | 13:31              | 14:34 | 14:31 | 14:29 |
| 842   | 38.0 | 105.8 | Zumholz                                    |  | 13:36              | 14:39 | 14:36 | 14:34 |
|  840   | 38.9 | 104.9 | Oberschrot                                 | Green Zone                             | 13:37              | 14:40 | 14:37 | 14:35 |
| 830   | 39.7 | 104.1 | Turn right, Büel                           |  | 13:38              | 14:41 | 14:38 | 14:36 |
| 827   | 40.0 | 103.8 | Turn right, Niederried                     |  | 13:39              | 14:42 | 14:39 | 14:36 |
|  833   | 40.2 | 103.6 | Turn right, Niederried                     | Speed bumps                            | 13:39              | 14:42 | 14:39 | 14:37 |
| 885   | 40.8 | 103.0 | Berg                                       |  | 13:41              | 14:44 | 14:41 | 14:38 |
| 842   | 42.1 | 101.7 | Brünisried                                 |  | 13:42              | 14:46 | 14:42 | 14:40 |
| 844   | 42.2 | 101.6 | Turn right, Bergstrasse                    |  | 13:43              | 14:46 | 14:43 | 14:40 |
| 850   | 42.5 | 101.3 | Turn left, Freiburgstrasse                 |  | 13:43              | 14:46 | 14:43 | 14:40 |
| 862   | 45.0 | 98.8  | Weissenstein                               |  | 13:47              | 14:50 | 14:47 | 14:44 |
| 865   | 45.3 | 98.5  | Rechthalten                                |  | 13:47              | 14:50 | 14:47 | 14:44 |
| 815   | 46.9 | 96.9  | Turn left, Wolfeich                        |  | 13:49              | 14:52 | 14:49 | 14:46 |
| 759   | 48.7 | 95.1  | Turn right, Schwarzseestrasse              |  | 13:51              | 14:54 | 14:51 | 14:47 |
| 736   | 49.1 | 94.7  | Turn left, Dorfplatz                       |  | 13:51              | 14:55 | 14:51 | 14:48 |
| 709   | 52.6 | 91.2  | Le Pafuet                                  |  | 13:56              | 14:59 | 14:56 | 14:52 |
| 717   | 53.5 | 90.3  | Le Mouret                                  |  | 13:57              | 15:01 | 14:57 | 14:53 |
| 726   | 54.4 | 89.4  | Turn left, Route de la Gruyere             |  | 13:58              | 15:02 | 14:58 | 14:55 |
| 727   | 54.8 | 89.0  | Roundabout straight, Rout de la Gruyere    | Road Islands 2x                        | 13:59              | 15:03 | 14:59 | 14:55 |
| 767   | 59.0 | 84.8  | La Roche                                   |  | 14:04              | 15:09 | 15:04 | 15:01 |
| 689   | 64.0 | 79.8  | Hauteville                                 | Road Islands 3x                        | 14:10              | 15:15 | 15:10 | 15:06 |
| 692   | 65.5 | 78.3  | Corbières                                  |  | 14:13              | 15:17 | 15:13 | 15:08 |
| 692   | 65.6 | 78.2  | Roundabout straight, Route de Villarvolard |  | 14:13              | 15:17 | 15:13 | 15:08 |
| 706   | 67.0 | 76.8  | Villarvolard                               |  | 14:15              | 15:20 | 15:15 | 15:10 |
| 711   | 69.0 | 74.8  | Villarbeney                                |  | 14:17              | 15:22 | 15:17 | 15:13 |
| 712   | 69.8 | 74.0  | Botterens                                  |  | 14:19              | 15:24 | 15:19 | 15:14 |
| 714   | 71.5 | 72.3  | Turn right, Bataille                       |  | 14:21              | 15:26 | 15:21 | 15:16 |
|  714 | 72.4 | 71.4  | Broc                                       | Road narrowing l & r / Road Islands 2x | 14:22              | 15:27 | 15:22 | 15:18 |
| 697   | 73.3 | 70.5  | Roundabout left, Rue du Prieuré            |  | 14:23              | 15:29 | 15:23 | 15:19 |
| 673   | 73.6 | 70.2  | Roundabout straight, Rue du Prieuré        |  | 14:24              | 15:29 | 15:24 | 15:19 |
| 674   | 73.8 | 70.0  | Roundabout left, Route de Broc             | Road island                            | 14:24              | 15:29 | 15:24 | 15:19 |
| 676   | 74.9 | 68.9  | Epagny                                     | Road island                            | 14:26              | 15:31 | 15:26 | 15:21 |
| 682   | 75.3 | 68.5  | Roundabout left, 190                       | Traffic divider                        | 14:26              | 15:32 | 15:26 | 15:21 |
| 694   | 75.5 | 68.3  | Roundabout left, Route de L'Intyamon       |  | 14:27              | 15:32 | 15:27 | 15:22 |
|  699 | 78.0 | 65.8  | Enney                                      | Feeding Zone & Green Zone              | 14:30              | 15:36 | 15:30 | 15:25 |
| 718   | 81.1 | 62.7  | Villars sous Mont                          | Road Islands 5x                        | 14:34              | 15:40 | 15:34 | 15:29 |
| 732   | 82.7 | 61.1  | Neirivue                                   |  | 14:37              | 15:43 | 15:37 | 15:31 |

| m ü. M.  | km    | km   | Location                                 | Adver-<br>tising<br>convoy   | Average speed km/h |       |       |       |
|--|-------|------|--|------------------------------|--------------------|-------|-------|-------|
|  |       |      |  |                              | 38                 | 40    | 42    |       |
| 751  | 84.1  | 59.7 | Albeuve                                  |                              | 14:39              | 15:45 | 15:39 | 15:33 |
|  783    | 88.0  | 55.8 | Montbovon                                | Lefthand rail along the road | 14:44              | 15:50 | 15:44 | 15:38 |
|  783    | 88.3  | 55.5 | Hauptstrasse 190                         | Railroad crossing            | 14:44              | 15:51 | 15:44 | 15:39 |
| 849  | 91.4  | 52.4 | La Tine                                  |                              | 14:49              | 15:56 | 15:49 | 15:43 |
| 910  | 94.4  | 49.4 | Rossinière                               |                              | 14:54              | 16:01 | 15:54 | 15:47 |
| 889  | 96.7  | 47.1 | Les Moulins                              |                              | 14:57              | 16:04 | 15:57 | 15:50 |
|  890    | 97.0  | 46.8 | Turn right, Route de la Rosette          | Green Zone                   | 14:57              | 16:04 | 15:57 | 15:51 |
| 970  | 98.3  | 45.5 | Turn right, Route des Mosses             |                              | 15:01              | 16:08 | 16:01 | 15:54 |
|  1111   | 100.7 | 43.1 | Route des Mosses                         | Tissot Km                    | 15:05              | 16:13 | 16:05 | 15:58 |
|  1133   | 101.7 | 42.1 | Route des Mosses                         | Tissot Km                    | 15:08              | 16:16 | 16:08 | 16:01 |
| 1128   | 103.8 | 40.0 | L'Etivaz                                 | Beginning of the climb       | 15:12              | 16:20 | 16:12 | 16:05 |
| 1370   | 107.2 | 36.6 | La Lécherette                            |                              | 15:22              | 16:30 | 16:22 | 16:14 |
|  1431   | 110.0 | 33.8 | Col des Mosses                           | GPM                          | 15:27              | 16:35 | 16:27 | 16:19 |
| 1356   | 112.6 | 31.2 | La Comballaz                             |                              | 15:29              | 16:38 | 16:29 | 16:22 |
|  446    | 128.3 | 15.5 | Aigle                                    |                              | 15:43              | 16:53 | 16:43 | 16:35 |
| 439  | 128.5 | 15.3 | Avenue des Ormonts                       | Railroad                     | 15:43              | 16:53 | 16:43 | 16:35 |
| 439  | 128.6 | 15.2 | Turn right, Avenue des Glariers          |                              | 15:43              | 16:53 | 16:43 | 16:35 |
| 434  | 128.8 | 15.0 | Roundabout straight, Avenue des Glariers |                              | 15:44              | 16:53 | 16:44 | 16:35 |
| 408  | 129.0 | 14.8 | Turn left, Chemin de Pre Yonnet          |                              | 15:44              | 16:53 | 16:44 | 16:35 |
| 401  | 130.0 | 13.8 | Roundabout right, Route d'Evian          |                              | 15:45              | 16:55 | 16:45 | 16:37 |
| 400  | 130.4 | 13.4 | Turn left, Hauptstrasse                  |                              | 15:46              | 16:55 | 16:46 | 16:37 |
|  410  | 133.0 | 10.8 | Roundabout left, Route d'Aigle           | Railroad                     | 15:49              | 16:59 | 16:49 | 16:40 |
| 460  | 133.8 | 10.0 | Ollon                                    |                              | 15:52              | 17:01 | 16:52 | 16:43 |
|  471  | 134.1 | 9.7  | Ollon, Route d'Aigle                     | Sprint                       | 15:52              | 17:02 | 16:52 | 16:43 |
| 480  | 134.2 | 9.6  | Ollon, Route de Villars                  | Beginning of the climb       | 15:52              | 17:02 | 16:52 | 16:43 |
|  885  | 138.8 | 5.0  | Les Combes dèn Bas                       | Green Zone                   | 16:04              | 17:14 | 17:04 | 16:55 |
| 980  | 140.7 | 3.1  | Huémoz                                   |                              | 16:11              | 17:22 | 17:11 | 17:01 |
| 1095   | 141.8 | 2.0  | Chesières                                |                              | 16:14              | 17:25 | 17:14 | 17:04 |
| 1238   | 143.5 | 0.3  | Turn left,                               |                              | 16:19              | 17:30 | 17:19 | 17:09 |
|  1245 | 143.6 | 0.2  | Deviation right 200 m before finish      |                              | 16:20              | 17:31 | 17:20 | 17:09 |
|  1251 | 143.8 | 0.0  | Finish - Villars-sur-Ollon               | GPM                          | 16:20              | 17:31 | 17:20 | 17:09 |

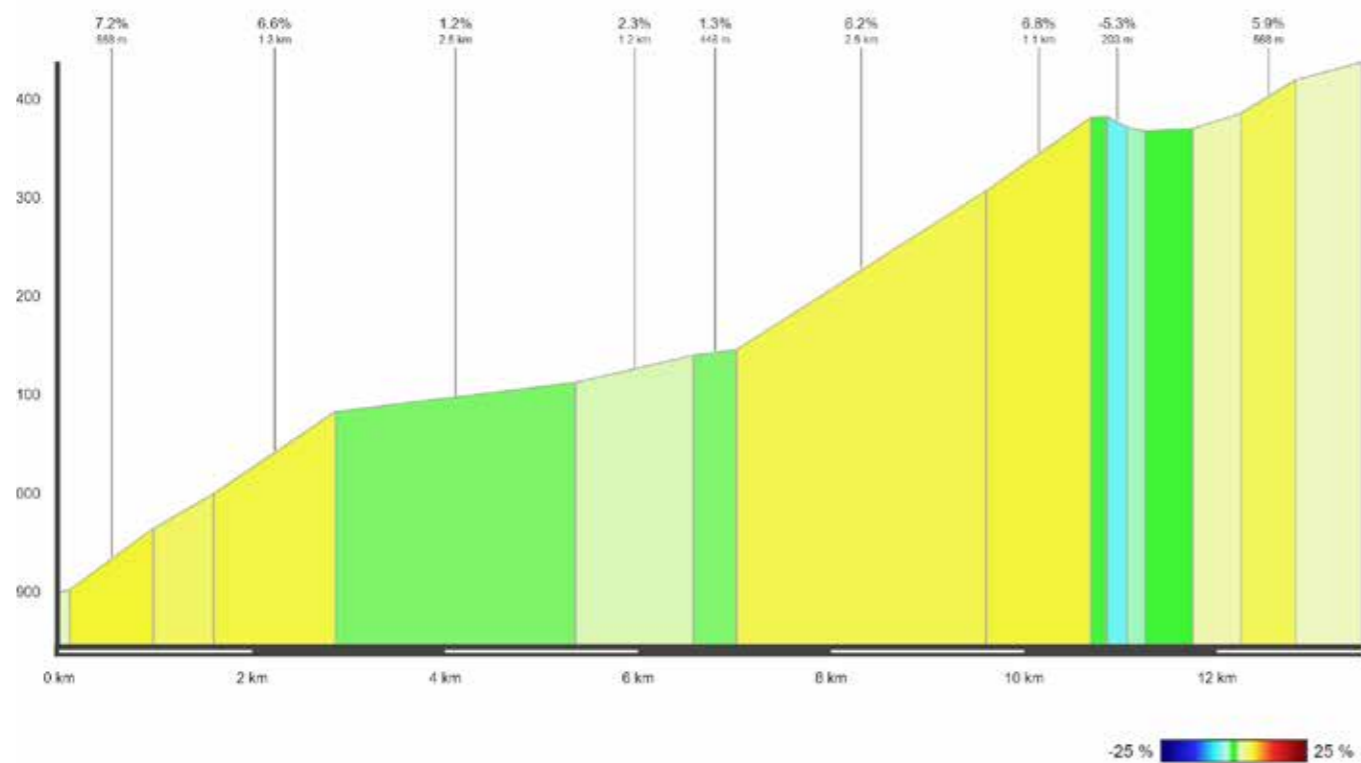




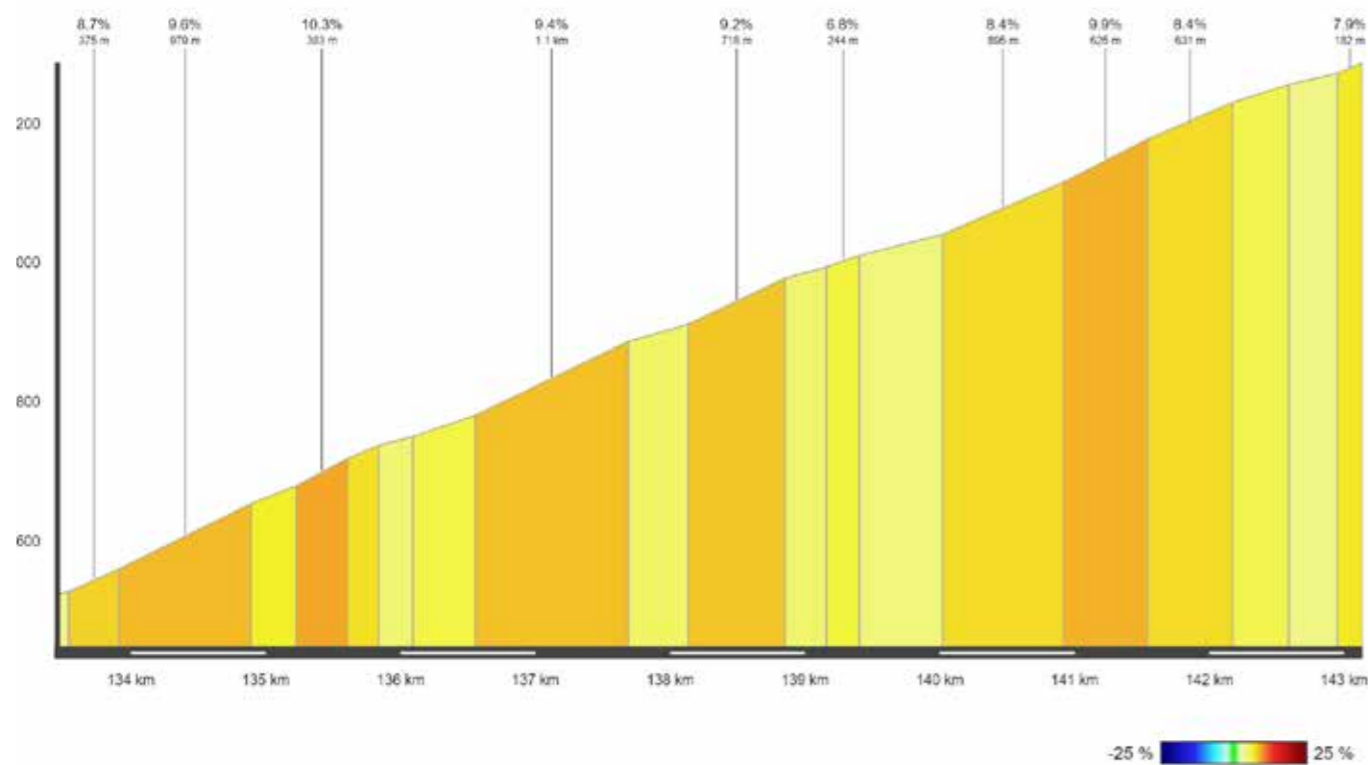
### CLIMBS

PRODUCED WITH **veloviewer** POWERED BY **STRAVA**

**COL DES MOSES** Length: 13.5 km Ø Gradient in %: 4.0 Elevation gain: 308 m



**VILLARS-SUR-OLLON** Length: 9.7 km Ø Gradient in %: 7.8 Elevation gain: 761 m

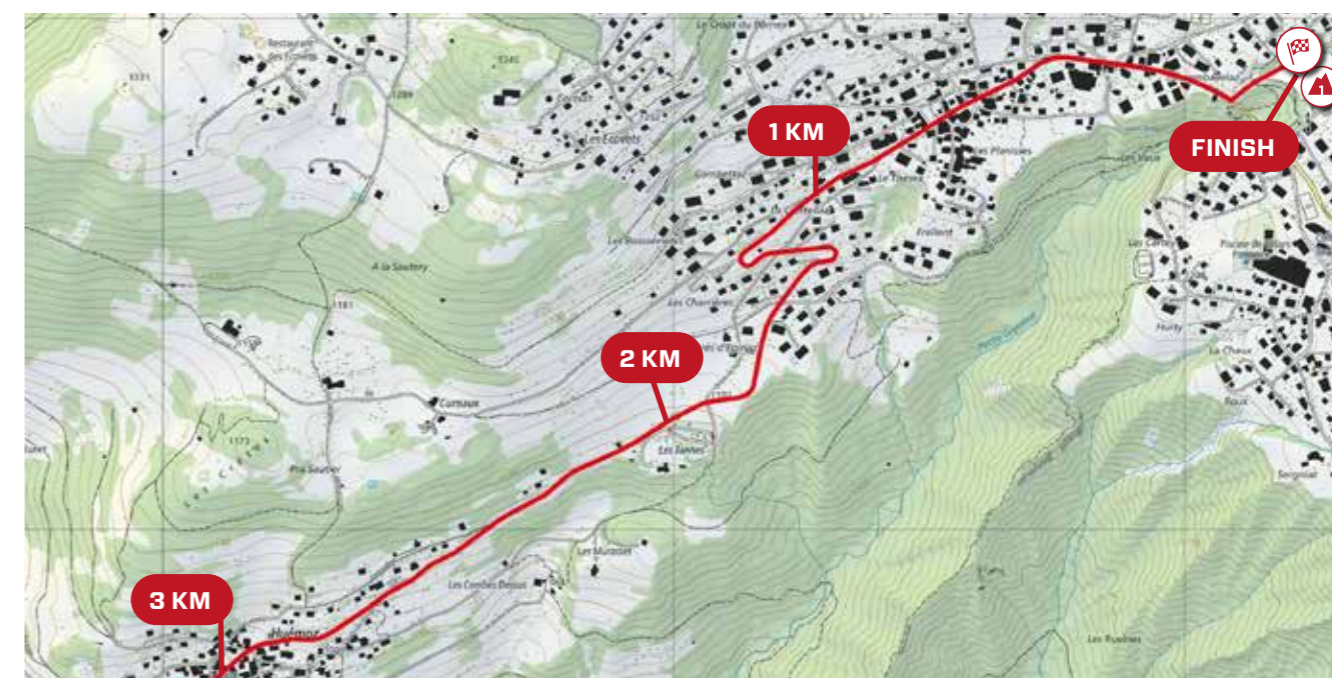
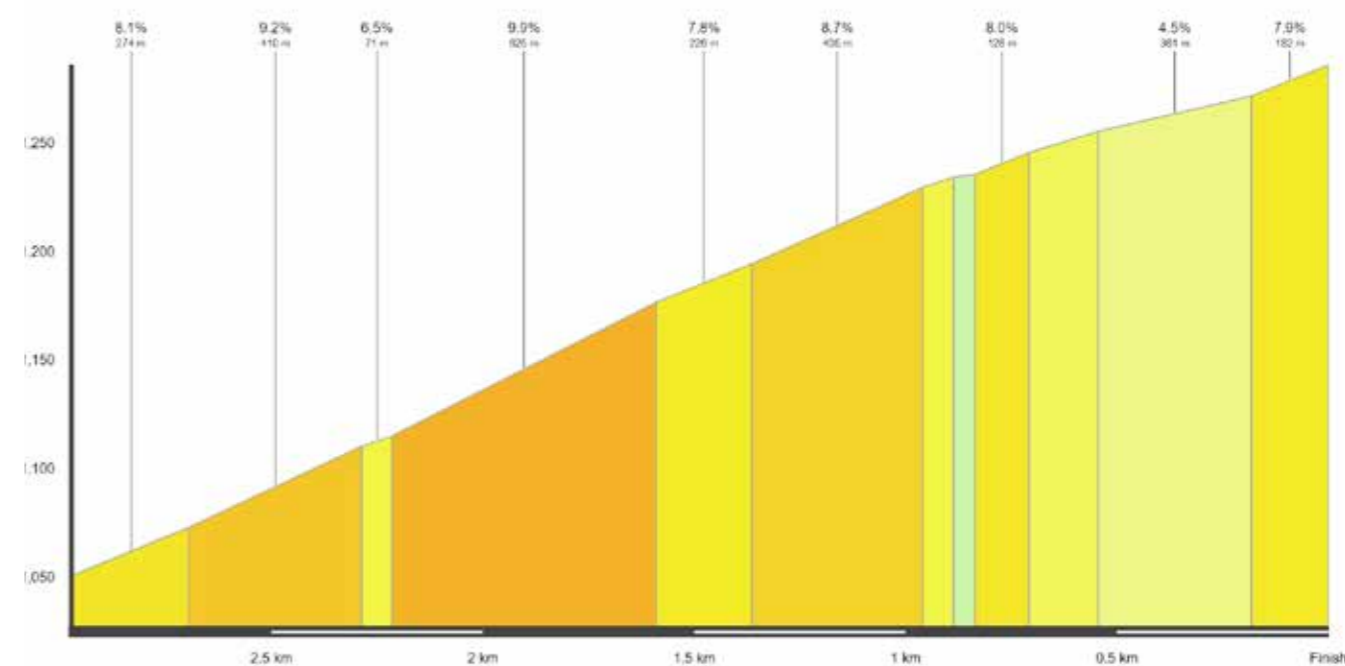


### FEEDING ZONE



### LAST 3 KILOMETERS

PRODUCED WITH **veloviewer** POWERED BY **STRAVA**

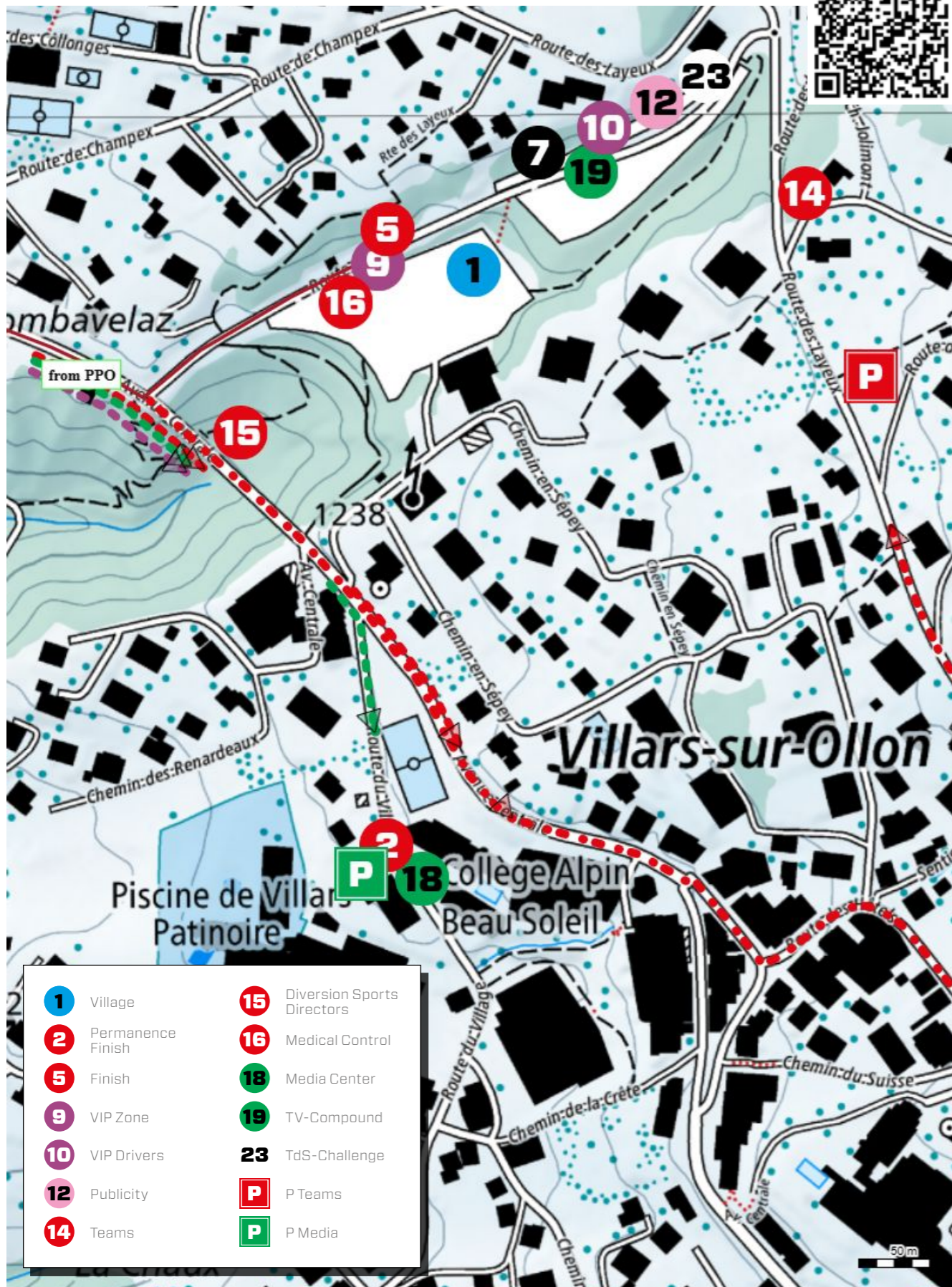




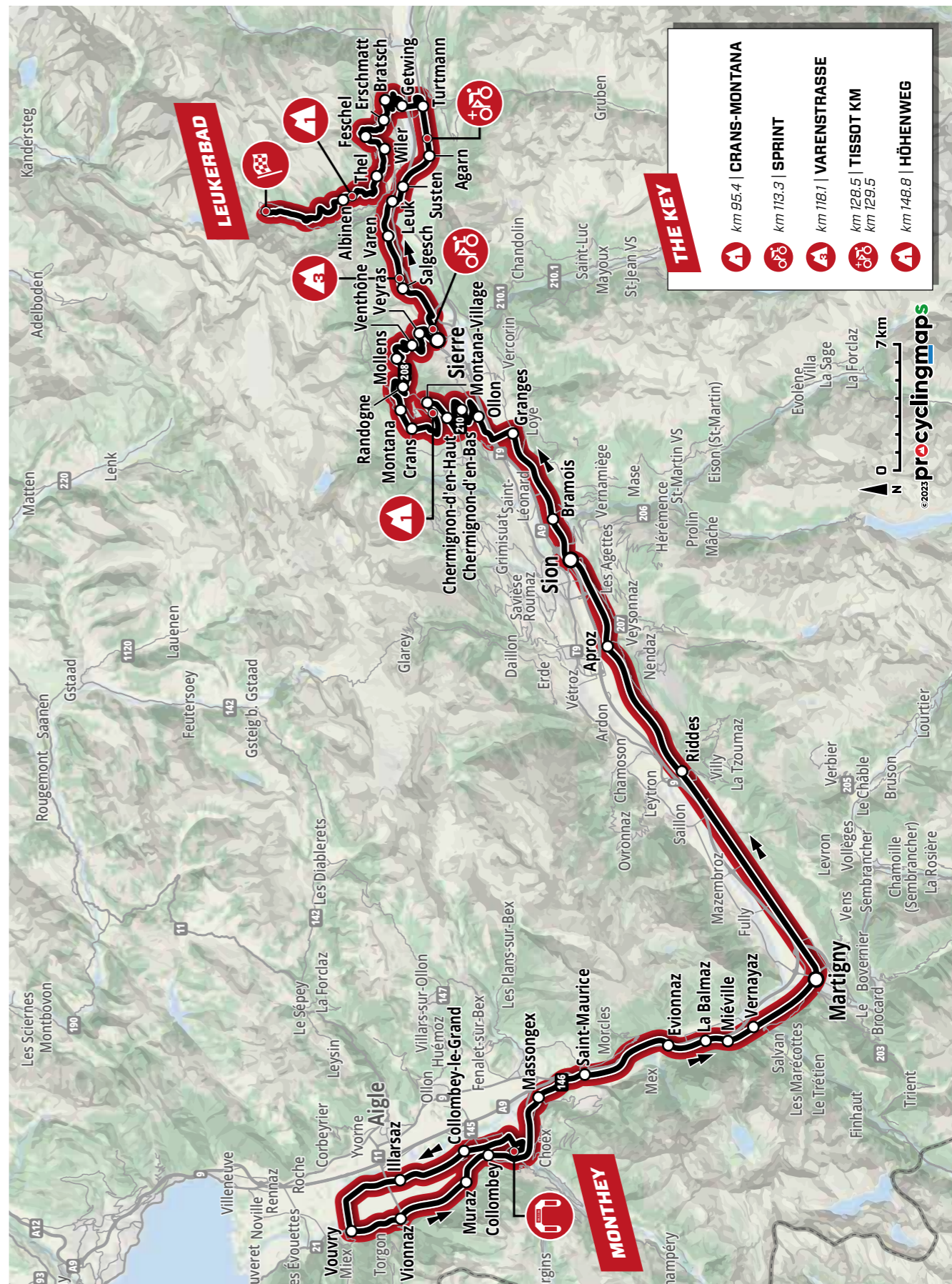


# TRAFFIC PLAN VILLARS-SUR-OLLON

# GPS PPO



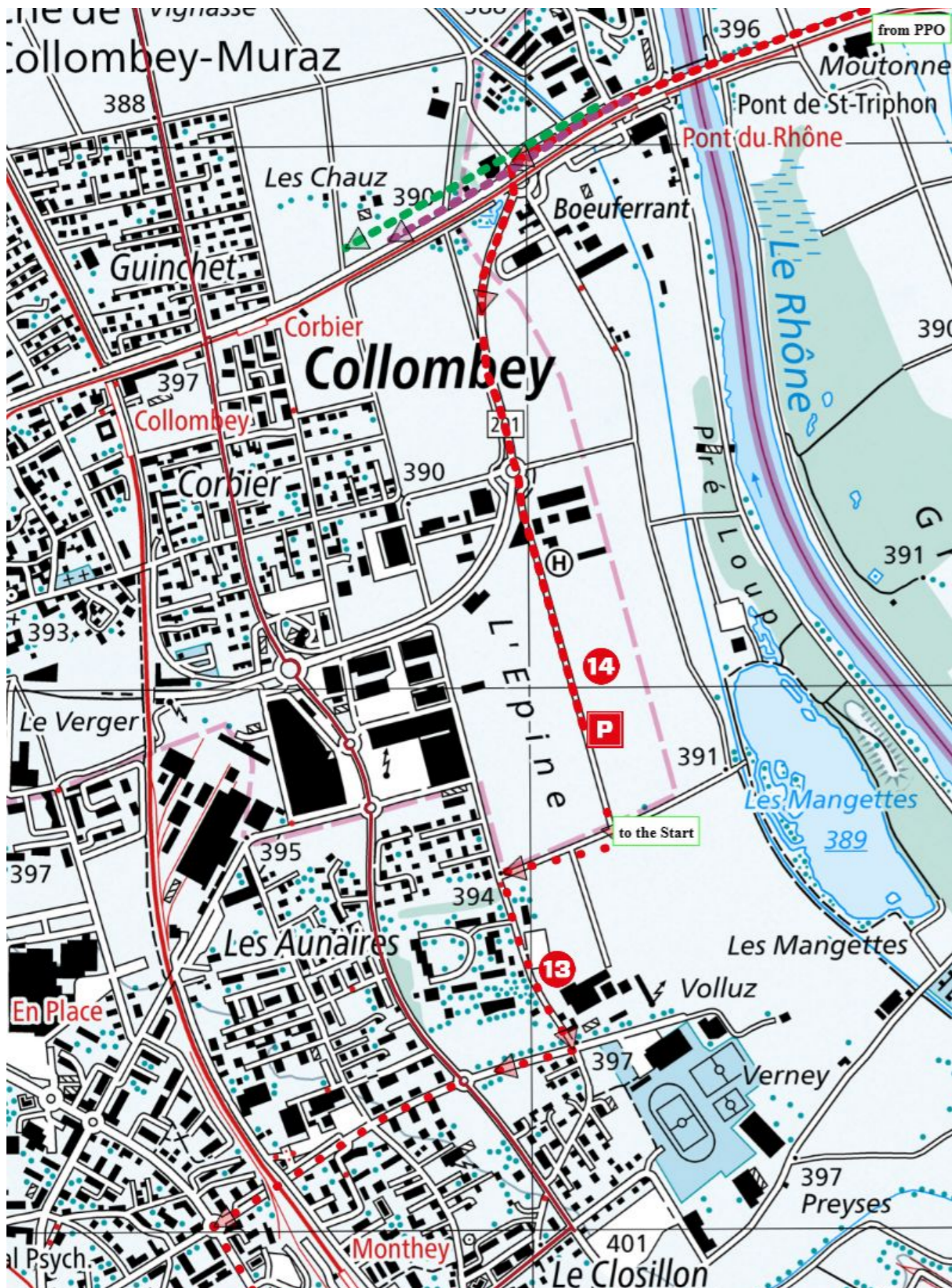
# 4<sup>TH</sup> STAGE MONTHÉY - LEUKERBAD



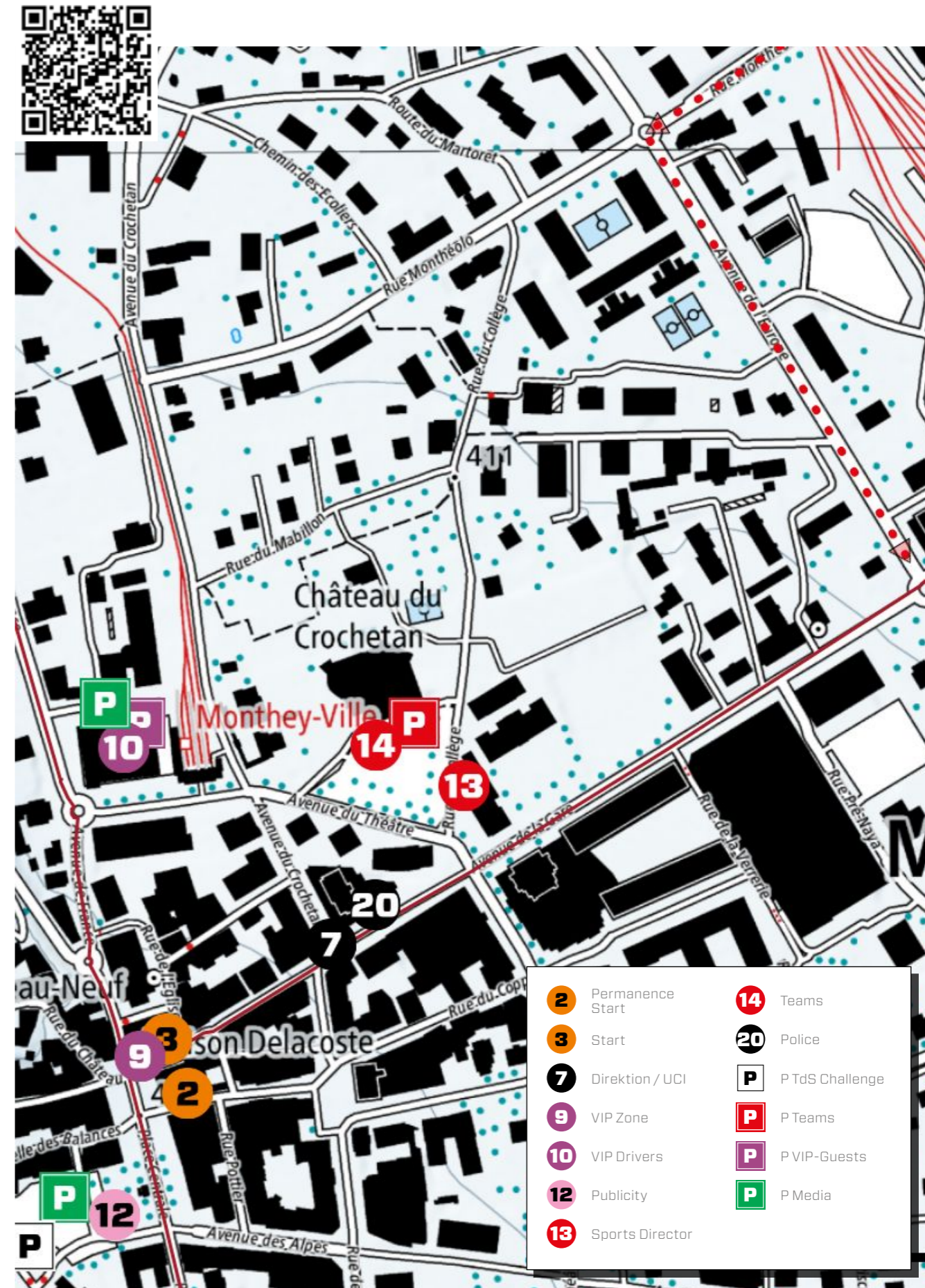




### TRAFFIC PLAN MONTHÉY



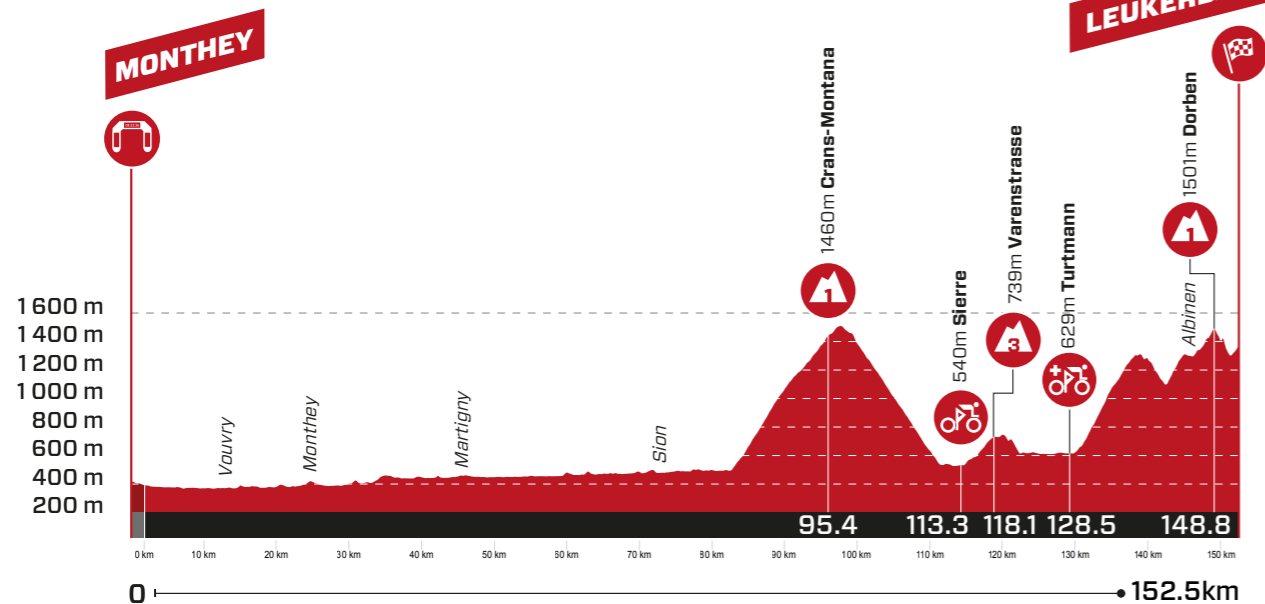
### GPS PPO







# RACE SCHEDULE



Ascent **▲ 2790 m** Total time **3 h 57 min**  
 Descent **▼ 1871 m** Average Speed **39 km/h**

| m ü. M. | km                    | km    | Location  | Advertis-<br>ing<br>convoy          | Average speed km/h |       |       |       |
|---------|-----------------------|-------|---|-------------------------------------|--------------------|-------|-------|-------|
|         |                       |       |   |                                     | 37                 | 39    | 41    |       |
|         | Neutralisation 1.4 km |       | Avenue de la Gare – Rue du Closillon – Route des Aunaires |                                     | 11:35              | 12:35 | 12:35 | 12:35 |
| 395     | 0.0                   | 152.5 | Km 0, Route des Aunaires                                  |                                     | 11:40              | 12:40 | 12:40 | 12:40 |
| 393     | 0.2                   | 152.3 | Roundabout straight, Route des Aunaires                   |                                     | 11:40              | 12:40 | 12:40 | 12:40 |
| 395     | 0.7                   | 151.8 | Roundabout straight, Route du Montagnier                  |                                     | 11:41              | 12:41 | 12:41 | 12:41 |
| 395     | 0.8                   | 151.7 | Roundabout straight, Route du Montagnier                  |                                     | 11:41              | 12:41 | 12:41 | 12:41 |
| 395     | 0.9                   | 151.6 | Roundabout straight, Route du Montagnier                  |                                     | 11:41              | 12:41 | 12:41 | 12:41 |
| 397     | 1.7                   | 150.8 | Crossing straight, Route de la Fin                        | Railroad crossing                   | 11:42              | 12:42 | 12:42 | 12:42 |
| 387     | 2.5                   | 150.0 | Collombey le Grand  |                                     | 11:43              | 12:43 | 12:43 | 12:43 |
| 386     | 2.9                   | 149.6 | Roundabout straight, Zone Industrielle                    |                                     | 11:43              | 12:44 | 12:43 | 12:43 |
| 383     | 6.0                   | 146.5 | Illarasaz   |                                     | 11:47              | 12:47 | 12:47 | 12:47 |
| 382     | 7.3                   | 145.2 | Roundabout straight, Route de la Grande Ile               |                                     | 11:49              | 12:49 | 12:49 | 12:48 |
| 381     | 8.6                   | 143.9 | Barges  |                                     | 11:50              | 12:51 | 12:50 | 12:50 |
| 381     | 10.8                  | 141.7 | Vouvry  |                                     | 11:53              | 12:54 | 12:53 | 12:52 |
| 381     | 11.1                  | 141.4 | Route des Barges  | Railroad crossing                   | 11:53              | 12:54 | 12:53 | 12:53 |
| 387     | 11.7                  | 140.8 | Turn left, Avenue du Valais                               |                                     | 11:54              | 12:55 | 12:54 | 12:53 |
| 380     | 12.1                  | 140.4 | Roundabout straight, Avenue du Valais                     |                                     | 11:54              | 12:55 | 12:54 | 12:54 |
| 391     | 13.9                  | 138.6 | Vionnaz   | Road island                         | 11:56              | 12:57 | 12:56 | 12:56 |
| 392     | 14.9                  | 137.6 | Roundabout straight, Route du Simplon                     | Road island 2x                      | 11:58              | 12:59 | 12:58 | 12:57 |
| 389     | 18.1                  | 134.4 | Muraz   | Road island 4x                      | 12:02              | 13:03 | 13:02 | 13:00 |
| 388     | 20.0                  | 132.5 | Roundabout straight, Rue des Dents du Midi                |                                     | 12:04              | 13:05 | 13:04 | 13:03 |
| 391     | 20.6                  | 131.9 | Collombey   |                                     | 12:05              | 13:06 | 13:05 | 13:03 |
| 391     | 20.7                  | 131.8 | Roundabout right, Rue des Dents du Midi                   | Railroad parallel                   | 12:05              | 13:06 | 13:05 | 13:04 |
| 393     | 21.4                  | 131.1 | 1st passage start, Monthey                                | Road islands 2x                     | 12:06              | 13:07 | 13:06 | 13:05 |
| 399     | 21.9                  | 130.6 | Route de Collombey  | Railroad crossing & Traffic divider | 12:06              | 13:08 | 13:06 | 13:05 |
| 420     | 22.6                  | 129.9 | Roundabout right, Avenue de France                        |                                     | 12:08              | 13:09 | 13:08 | 13:06 |
| 421     | 22.7                  | 129.8 | Roundabout straight, Avenue de France                     |                                     | 12:08              | 13:09 | 13:08 | 13:06 |

| m ü. M. | km   | km    | Location   | Advertis-<br>ing<br>convoy       | Average speed km/h |       |       |       |
|---------|------|-------|--|----------------------------------|--------------------|-------|-------|-------|
|         |      |       |  |                                  | 37                 | 39    | 41    |       |
| 423     | 22.8 | 129.7 | Place Centrale                                     | Road island                      | 12:08              | 13:09 | 13:08 | 13:06 |
| 423     | 23.0 | 129.5 | Roundabout left, 21                                |                                  | 12:08              | 13:10 | 13:08 | 13:07 |
| 423     | 23.1 | 129.4 | Roundabout 2 <sup>nd</sup> exit, Avenue du Simplon |                                  | 12:08              | 13:10 | 13:08 | 13:07 |
| 420     | 23.2 | 129.3 | Roundabout straight, Avenue du Simplon             |                                  | 12:08              | 13:10 | 13:08 | 13:07 |
| 415     | 23.6 | 128.9 | Roundabout straight, Avenue du Simplon             | Road Islands 2x                  | 12:09              | 13:10 | 13:09 | 13:07 |
| 406     | 24.5 | 128.0 | Roundabout straight, 21                            | Traffic divider & Road island    | 12:10              | 13:12 | 13:10 | 13:09 |
| 403     | 25.4 | 127.1 | Roundabout right, Route du Chablais                | Road island                      | 12:11              | 13:13 | 13:11 | 13:10 |
| 397     | 25.7 | 126.8 | Massongex  | Road Islands 5x                  | 12:12              | 13:14 | 13:12 | 13:10 |
| 412     | 28.7 | 123.8 | St. Maurice  | Road island                      | 12:16              | 13:18 | 13:16 | 13:14 |
| 418     | 29.3 | 123.2 | Roundabout right, Avenue d'Agaune                  |                                  | 12:17              | 13:19 | 13:17 | 13:15 |
| 414     | 30.3 | 122.2 | Abzweigung rechts, Route du Simplon                | Road island                      | 12:18              | 13:20 | 13:18 | 13:16 |
| 422     | 30.7 | 121.8 | Roundabout right, Route de la Cimentiere           |                                  | 12:19              | 13:21 | 13:19 | 13:17 |
| 419     | 31.5 | 121.0 | Epinassey  |                                  | 12:20              | 13:22 | 13:20 | 13:18 |
| 460     | 35.6 | 116.9 | Hauptstrasse                                       | Traffic divider                  | 12:25              | 13:28 | 13:25 | 13:23 |
| 457     | 36.0 | 116.5 | Roundabout straight, Route Cantonale               | Green Zone                       | 12:26              | 13:28 | 13:26 | 13:24 |
| 454     | 39.1 | 113.4 | Vernayaz   | Road islands 2x                  | 12:30              | 13:33 | 13:30 | 13:27 |
| 467     | 43.4 | 109.1 | Martigny   | Traffic divider & Road island 4x | 12:36              | 13:39 | 13:36 | 13:33 |
| 481     | 44.5 | 108.0 | Roundabout straight, Rue du Léman                  |                                  | 12:37              | 13:40 | 13:37 | 13:34 |
| 483     | 44.7 | 107.8 | Roundabout straight, Rue du Léman                  | Traffic divider 5x               | 12:37              | 13:40 | 13:37 | 13:35 |
| 476     | 44.8 | 107.7 | Roundabout left, Rue du Simplon                    | Road islands 5x                  | 12:37              | 13:41 | 13:37 | 13:35 |
| 469     | 45.5 | 107.0 | Roundabout straight, Rue du Simplon                | Road islands 3x                  | 12:38              | 13:42 | 13:38 | 13:36 |
| 469     | 45.8 | 106.7 | Rue du Simplon                                     |                                  | 12:39              | 13:42 | 13:39 | 13:36 |
| 465     | 46.7 | 105.8 | Roundabout straight, Route Cantonale               |                                  | 12:40              | 13:43 | 13:40 | 13:37 |
| 460     | 49.1 | 103.4 | Charrat  | Road island 5x                   | 12:43              | 13:47 | 13:43 | 13:40 |
| 467     | 52.9 | 99.6  | Saxon  |                                  | 12:48              | 13:52 | 13:48 | 13:45 |
| 467     | 53.2 | 99.3  | Roundabout straight, Route du Léman                | Road Islands 8x                  | 12:49              | 13:53 | 13:49 | 13:45 |
| 472     | 57.4 | 95.1  | Turn right, Rte Cantonale                          | Road Islands                     | 12:54              | 13:58 | 13:54 | 13:51 |
| 472     | 57.5 | 95.0  | Riddes   | Road narrowing l & r             | 12:55              | 13:59 | 13:55 | 13:51 |
| 474     | 57.6 | 94.9  | Turn left, Rte des CFF                             |                                  | 12:55              | 13:59 | 13:55 | 13:51 |
| 475     | 58.6 | 93.9  | Turn right, Rue des Artisans                       |                                  | 12:56              | 14:00 | 13:56 | 13:52 |
| 484     | 58.8 | 93.7  | Roundabout right, Route d'Aproz                    |                                  | 12:56              | 14:01 | 13:56 | 13:53 |
| 488     | 61.1 | 91.4  | Roundabout straight, Bieudron                      | Railroad                         | 13:00              | 14:04 | 14:00 | 13:56 |
| 485     | 64.8 | 87.7  | Route de Riddes                                    | Railroad crossing                | 13:04              | 14:09 | 14:04 | 14:00 |
| 489     | 66.9 | 85.6  | Aproz  |                                  | 13:07              | 14:12 | 14:07 | 14:03 |
| 488     | 67.1 | 85.4  | Crossing straight, Route de Riddes                 |                                  | 13:08              | 14:12 | 14:08 | 14:03 |
| 488     | 70.2 | 82.3  | Crossing straight, Route de Riddes                 |                                  | 13:12              | 14:17 | 14:12 | 14:07 |
| 488     | 70.8 | 81.7  | Sion   |                                  | 13:13              | 14:18 | 14:13 | 14:08 |
| 490     | 72.0 | 80.5  | Route de Riddes                                    | Railroad                         | 13:14              | 14:19 | 14:14 | 14:10 |
| 490     | 72.1 | 80.4  | Roundabout 2 <sup>nd</sup> exit, Route de Riddes   |                                  | 13:14              | 14:19 | 14:14 | 14:10 |
| 490     | 72.3 | 80.2  | Roundabout straight, Route de Chippis              |                                  | 13:15              | 14:20 | 14:15 | 14:10 |
| 494     | 73.0 | 79.5  | Roundabout straight, Route de Chippis              |                                  | 13:16              | 14:21 | 14:16 | 14:11 |
| 496     | 73.3 | 79.2  | Roundabout straight, Route de Chippis              |                                  | 13:16              | 14:21 | 14:16 | 14:11 |
| 505     | 74.0 | 78.5  | Bramois  |                                  | 13:17              | 14:22 | 14:17 | 14:12 |
| 500     | 74.3 | 78.2  | Roundabout straight, Route de Chippis              |                                  | 13:17              | 14:23 | 14:17 | 14:13 |
| 499     | 74.6 | 77.9  | Roundabout straight, Route de Chippis              |                                  | 13:18              | 14:23 | 14:18 | 14:13 |
| 499     | 75.1 | 77.4  | Roundabout straight, Route de Chippis              | Feeding Zone                     | 13:19              | 14:24 | 14:19 | 14:14 |
| 504     | 80.4 | 72.1  | Roundabout left, Route de la Crete Blanche         |                                  | 13:25              | 14:31 | 14:25 | 14:20 |
| 504     | 80.5 | 72.0  | Granges  |                                  | 13:26              | 14:31 | 14:26 | 14:20 |
| 508     | 81.7 | 70.8  | Turn right, Route d'Ollon                          | Beginning of the climb           | 13:27              | 14:33 | 14:27 | 14:22 |



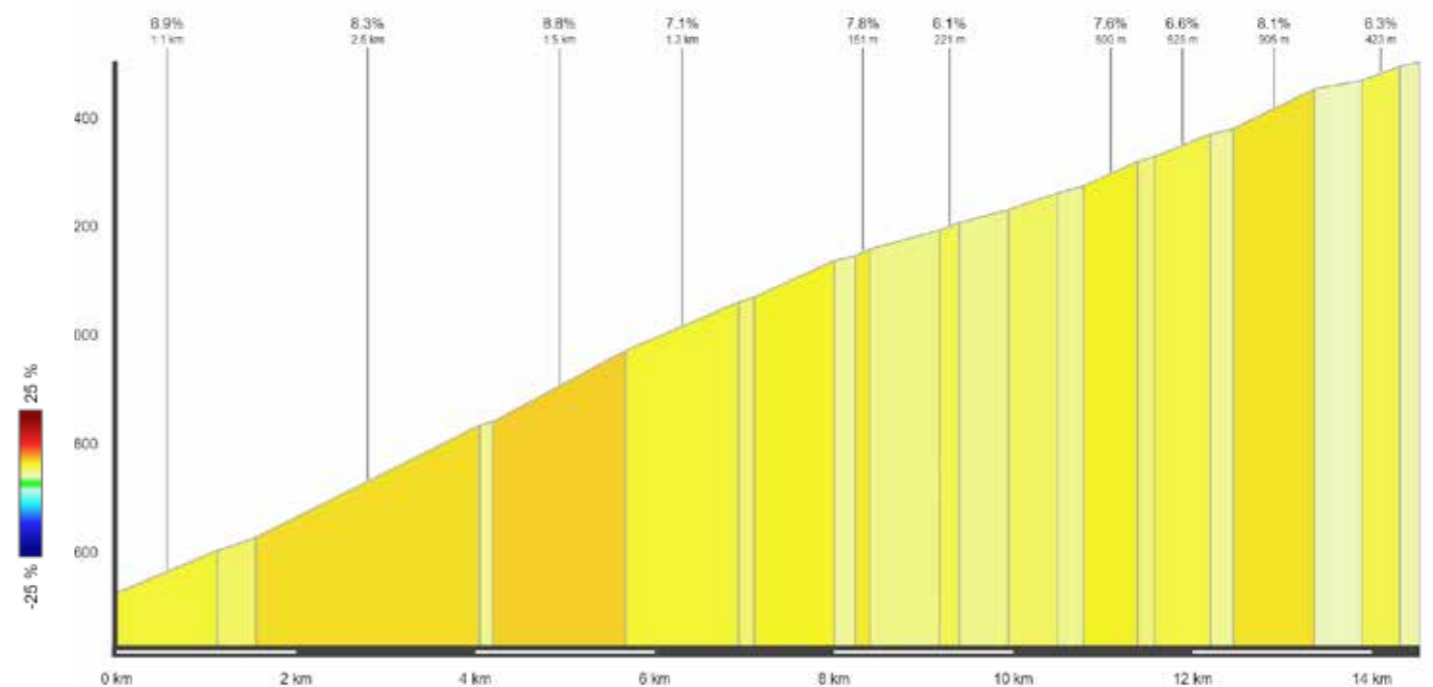
| m ü. M. | km    | km   | Location                                   | Adver-<br>tising<br>convoy | Average speed km/h |       |       |       |
|---------|-------|------|--|----------------------------|--------------------|-------|-------|-------|
|         |       |      |  |                            | 37                 | 39    | 41    |       |
| 612     | 83.1  | 69.4 | Ollon                                      |                            | 13:31              | 14:37 | 14:31 | 14:26 |
| 726     | 84.6  | 67.9 | Turn left, Route Cantonale                 |                            | 13:35              | 14:41 | 14:35 | 14:29 |
| 900     | 86.6  | 65.9 | Chemignon d'en Bas                         |                            | 13:40              | 14:47 | 14:40 | 14:34 |
| 1096    | 89.3  | 63.2 | Roundabout right, Hauptstrasse             |                            | 13:48              | 14:55 | 14:48 | 14:41 |
| 1219    | 91.2  | 61.3 | Montana Village                            |                            | 13:52              | 14:59 | 14:52 | 14:46 |
| 1312    | 93.1  | 59.4 | Les Briesses                               |                            | 13:57              | 15:04 | 14:57 | 14:50 |
| 1437    | 94.7  | 57.8 | Crans sur Sierre                           |                            | 14:01              | 15:08 | 15:01 | 14:54 |
| 1460    | 95.4  | 57.1 | Crans-Montana, Route Touristique           | GPM                        | 14:02              | 15:10 | 15:02 | 14:55 |
| 1467    | 95.5  | 57.0 | Roundabout 1st exit, Rue Centrale          |                            | 14:02              | 15:10 | 15:02 | 14:55 |
| 1490    | 96.0  | 56.5 | Roundabout straight, Route du Rawyl        |                            | 14:03              | 15:11 | 15:03 | 14:56 |
| 1502    | 96.7  | 55.8 | Roundabout 1st exit, Rue Théodore Stéphani |                            | 14:04              | 15:11 | 15:04 | 14:57 |
| 1487    | 97.2  | 55.3 | Roundabout left, Route du Clovelli         |                            | 14:04              | 15:12 | 15:04 | 14:57 |
| 1317    | 100.0 | 52.5 | Bluche                                     |                            | 14:07              | 15:14 | 15:07 | 14:59 |
| 1200    | 101.2 | 51.3 | Randogne                                   |                            | 14:08              | 15:16 | 15:08 | 15:00 |
| 1126    | 102.4 | 50.1 | Mollens                                    |                            | 14:09              | 15:17 | 15:09 | 15:01 |
| 827     | 106.2 | 46.3 | Venthone                                   |                            | 14:12              | 15:20 | 15:12 | 15:04 |
| 668     | 108.1 | 44.4 | Veyras                                     |                            | 14:14              | 15:22 | 15:14 | 15:06 |
| 630     | 108.9 | 43.6 | Roundabout straight                        |                            | 14:14              | 15:23 | 15:14 | 15:07 |
| 561     | 110.1 | 42.4 | Sierre                                     |                            | 14:15              | 15:24 | 15:15 | 15:08 |
| 542     | 110.5 | 42.0 | Roundabout left, Avenue des Ecoles         |                            | 14:16              | 15:24 | 15:16 | 15:08 |
| 551     | 111.4 | 41.1 | Roundabout straight, Route du Simplon      |                            | 14:17              | 15:25 | 15:17 | 15:09 |
| 542     | 112.0 | 40.5 | Roundabout right,                          |                            | 14:18              | 15:26 | 15:18 | 15:10 |
| 539     | 112.1 | 40.4 | Roundabout left, Route de la Gemmi         | Road Islands 2x            | 14:18              | 15:26 | 15:18 | 15:10 |
| 540     | 113.3 | 39.2 | Route de la Gemmi                          | Sprint                     | 14:20              | 15:28 | 15:20 | 15:12 |
| 546     | 113.8 | 38.7 | Roundabout left, Gemmistrasse              | Green Zone                 | 14:20              | 15:29 | 15:20 | 15:12 |
| 557     | 114.1 | 38.4 | Gemmistrasse                               | Beginning of the climb     | 14:21              | 15:29 | 15:21 | 15:13 |
| 571     | 114.4 | 38.1 | Salgesch                                   |                            | 14:22              | 15:30 | 15:22 | 15:14 |
| 585     | 114.6 | 37.9 | Kirchstrasse                               | Road narrowing r & l       | 14:22              | 15:31 | 15:22 | 15:14 |
| 587     | 114.7 | 37.8 | Turn right, Kirchstrasse                   |                            | 14:22              | 15:31 | 15:22 | 15:14 |
| 585     | 114.8 | 37.7 | Turn left, Kirchplatz                      | Road narrowing r & l       | 14:22              | 15:31 | 15:22 | 15:14 |
| 604     | 115.4 | 37.1 | Turn left, Varenstrasse                    | Beginning of the climb     | 14:23              | 15:32 | 15:23 | 15:15 |
| 739     | 117.8 | 34.7 | Varen; Varenstrasse                        | GPM                        | 14:29              | 15:38 | 15:29 | 15:21 |
| 748     | 118.2 | 34.3 | Varen                                      | Road island                | 14:29              | 15:39 | 15:29 | 15:21 |
| 728     | 120.4 | 32.1 | Leuk Stadt                                 |                            | 14:32              | 15:42 | 15:32 | 15:24 |
| 716     | 120.5 | 32.0 | Turn right, Umfahungsstrasse               |                            | 14:33              | 15:42 | 15:33 | 15:24 |
| 645     | 121.6 | 30.9 | Susten                                     |                            | 14:34              | 15:43 | 15:34 | 15:25 |
| 630     | 121.8 | 30.7 | Roundabout straight, Kantonsstrasse        |                            | 14:34              | 15:43 | 15:34 | 15:25 |
| 633     | 121.9 | 30.6 | Roundabout straight, Kantonsstrasse        |                            | 14:34              | 15:43 | 15:34 | 15:26 |
| 640     | 122.2 | 30.3 | Roundabout straight, Kantonsstrasse        |                            | 14:35              | 15:44 | 15:35 | 15:26 |
| 636     | 122.8 | 29.7 | Roundabout straight, Kantonsstrasse        | Road island                | 14:35              | 15:45 | 15:35 | 15:27 |
| 637     | 123.8 | 28.7 | Roundabout right, Kantonsstrasse           |                            | 14:37              | 15:46 | 15:37 | 15:28 |
| 637     | 124.3 | 28.2 | Agarn                                      |                            | 14:37              | 15:47 | 15:37 | 15:29 |
| 629     | 124.8 | 27.7 | Roundabout right, Kantonsstrasse           |                            | 14:38              | 15:48 | 15:38 | 15:29 |
| 626     | 126.9 | 25.6 | Roundabout straight, Kantonsstrasse        |                            | 14:41              | 15:51 | 15:41 | 15:32 |
| 632     | 127.1 | 25.4 | Turtmann                                   | Road island                | 14:41              | 15:51 | 15:41 | 15:32 |
| 628     | 128.1 | 24.4 | Turn left auf airfield                     |                            | 14:43              | 15:53 | 15:43 | 15:34 |
| 629     | 128.3 | 24.2 | Turn left auf runway                       |                            | 14:43              | 15:53 | 15:43 | 15:34 |
| 629     | 128.5 | 24.0 | Airfield                                   | Tissot Km                  | 14:43              | 15:53 | 15:43 | 15:34 |
| 630     | 128.7 | 23.8 | Turn right, Bahnhofstrasse                 |                            | 14:44              | 15:53 | 15:44 | 15:35 |

| m ü. M. | km    | km   | Location                            | Adver-<br>tising<br>convoy | Average speed km/h |       |       |       |
|---------|-------|------|-------------------------------------|----------------------------|--------------------|-------|-------|-------|
|         |       |      |                                     |                            | 37                 | 39    | 41    |       |
| 633     | 129.5 | 23.0 | Überführungsstrasse                 | Tissot Km                  | 14:45              | 15:55 | 15:45 | 15:36 |
| 636     | 129.7 | 22.8 | Getwing                             | Green Zone                 | 14:45              | 15:55 | 15:45 | 15:36 |
| 631     | 129.8 | 22.7 | Turn left, Bergjistrasse            | Beginning of the climb     | 14:45              | 15:55 | 15:45 | 15:36 |
| 659     | 130.1 | 22.4 | Bergjistrasse                       | Tunnel 200m                | 14:46              | 15:56 | 15:46 | 15:37 |
| 1099    | 134.9 | 17.6 | Turn right, Unter Rotafen           |                            | 15:00              | 16:10 | 16:00 | 15:50 |
| 1110    | 135.2 | 17.3 | Turn left, Kummen                   |                            | 15:00              | 16:11 | 16:00 | 15:51 |
| 1185    | 135.9 | 16.6 | Erschmatt                           |                            | 15:02              | 16:13 | 16:02 | 15:53 |
| 1220    | 136.5 | 16.0 | Hauptstrasse                        | narrow passage             | 15:04              | 16:15 | 16:04 | 15:54 |
| 1325    | 137.5 | 15.0 | Crossing straight, Hauptstrasse     |                            | 15:07              | 16:18 | 16:07 | 15:57 |
| 1297    | 139.0 | 13.5 | Feschel                             | narrow passage             | 15:09              | 16:20 | 16:09 | 15:59 |
| 1278    | 139.9 | 12.6 | Wiler                               |                            | 15:10              | 16:21 | 16:10 | 16:00 |
| 1260    | 140.1 | 12.4 | Crossing straight                   |                            | 15:10              | 16:21 | 16:10 | 16:00 |
| 1228    | 140.5 | 12.0 | Grächmatten                         |                            | 15:10              | 16:22 | 16:10 | 16:00 |
| 1103    | 142.1 | 10.4 | Turn right, Thelweg                 |                            | 15:12              | 16:23 | 16:12 | 16:02 |
| 1110    | 142.2 | 10.3 | Thel                                | Green Zone                 | 15:12              | 16:24 | 16:12 | 16:02 |
| 1313    | 145.3 | 7.2  | Albinen                             | narrow passage             | 15:21              | 16:33 | 16:21 | 16:10 |
| 1501    | 148.8 | 3.7  | Dorben                              | GPM                        | 15:29              | 16:42 | 16:29 | 16:18 |
| 1501    | 148.9 | 3.6  | Turn left                           |                            | 15:30              | 16:42 | 16:30 | 16:18 |
| 1414    | 149.9 | 2.6  |                                     | Tunnel 400m                | 15:31              | 16:43 | 16:31 | 16:19 |
| 1305    | 151.2 | 1.3  | Turn right, Noyerstrasse            |                            | 15:32              | 16:45 | 16:32 | 16:21 |
| 1306    | 151.3 | 1.2  | Leukerbad                           |                            | 15:32              | 16:45 | 16:32 | 16:21 |
| 1335    | 151.9 | 0.6  | Turn right, Kantonsstrasse          |                            | 15:33              | 16:46 | 16:33 | 16:22 |
| 1350    | 152.0 | 0.5  | Roundabout straight, Kantonsstrasse |                            | 15:34              | 16:46 | 16:34 | 16:22 |
| 1385    | 152.4 | 0.1  | Deviation right 500 m before finish |                            | 15:34              | 16:46 | 16:34 | 16:22 |
| 1385    | 152.5 | 0.0  | Finish - Leukerbad                  |                            | 15:35              | 16:47 | 16:35 | 16:23 |

### CLIMBS

PRODUCED WITH **veloviewer** POWERED BY **STRAVA**

### CRANS-MONTANA Length: 14.5 km Ø Gradient in %: 6.7 Elevation gain: 979 m

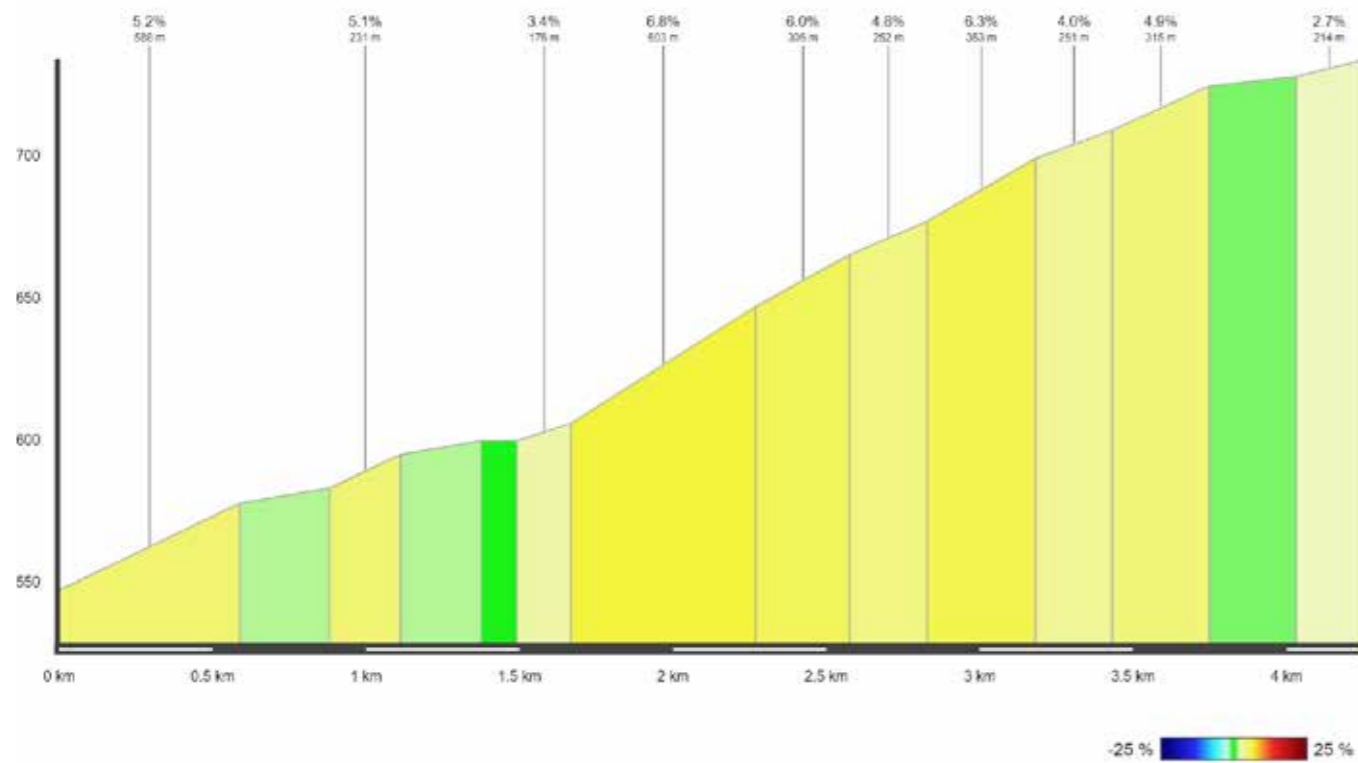






### VAREN

Length: 4.2 km    Ø Gradient in %: 4.4    Elevation gain: 186 m

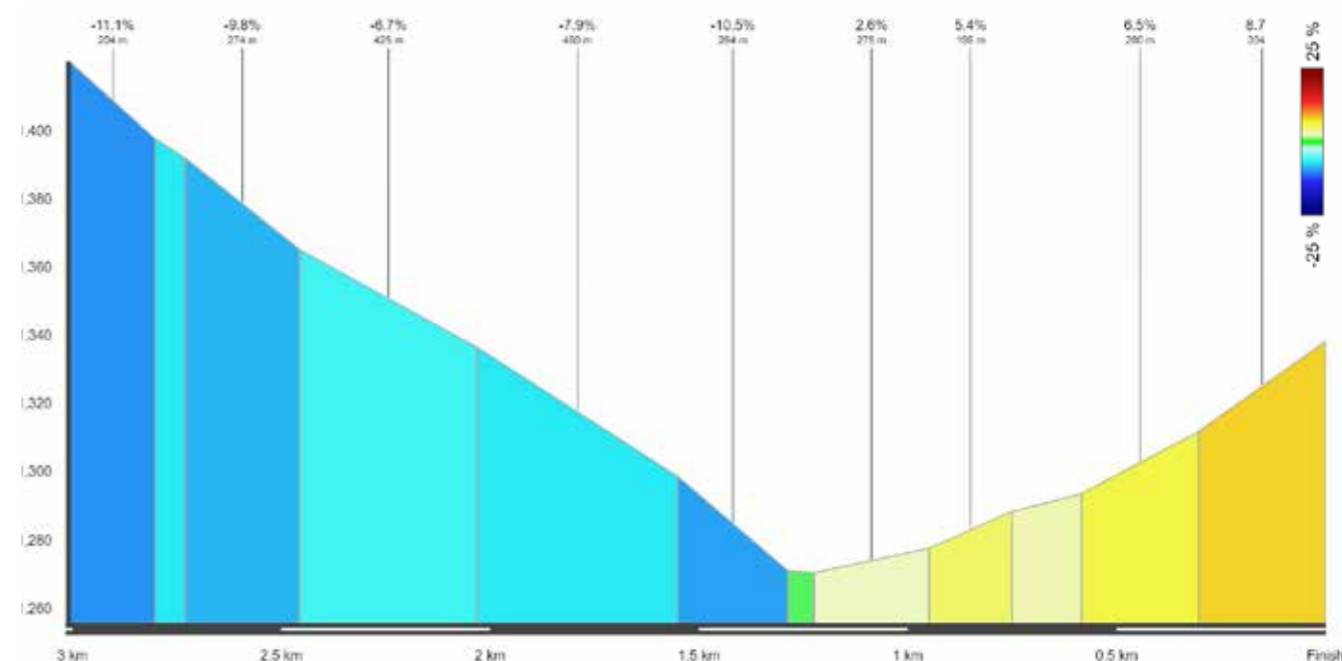


### FEEDING ZONE



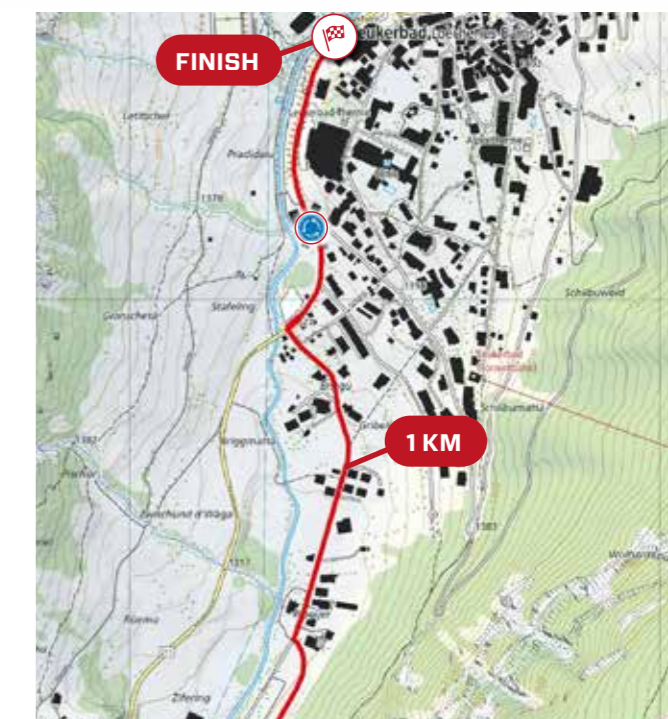
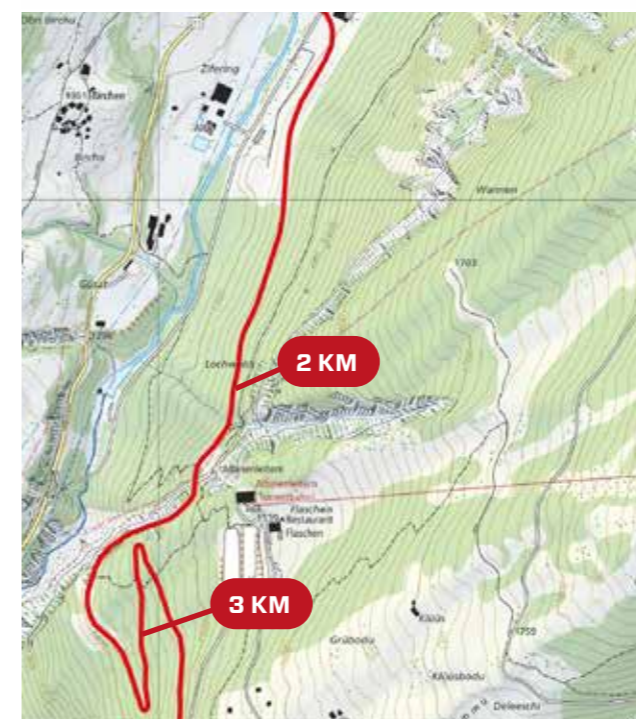
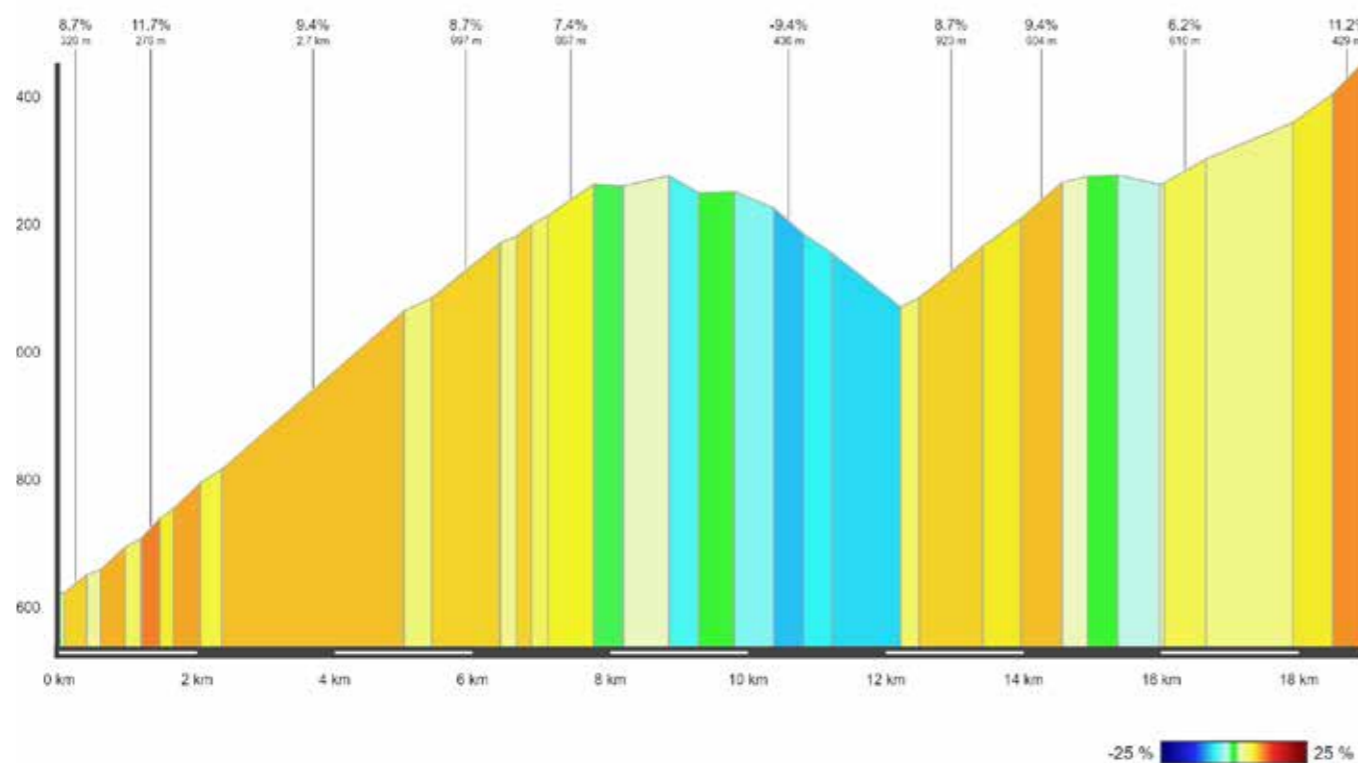
### LAST 3 KILOMETERS

PRODUCED WITH **veloviewer** POWERED BY **STRAVA**



### DORBEN

Length: 18.9 km    Ø Gradient in %: 5.6    Elevation gain: 1062 m

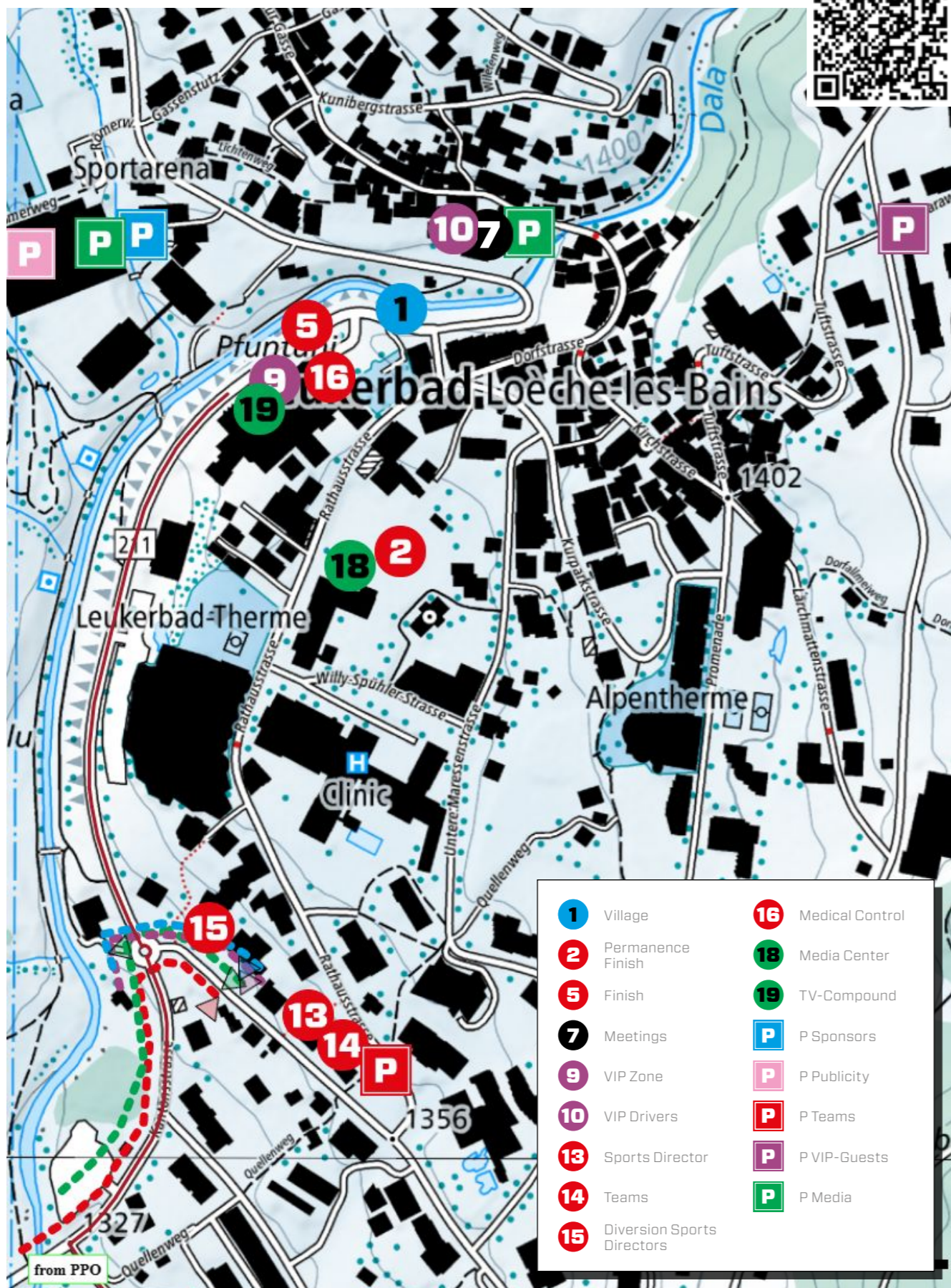




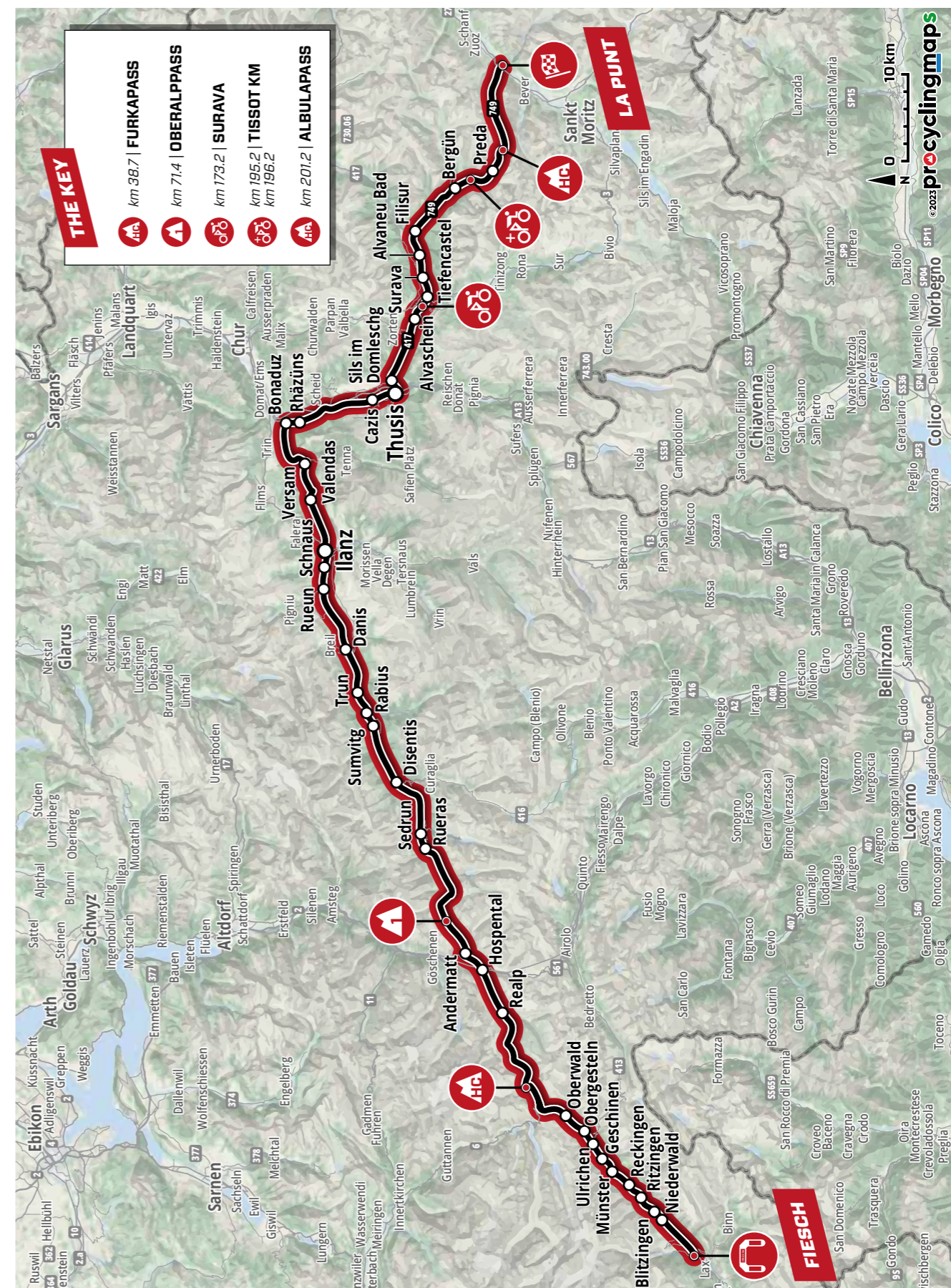


# TRAFFIC PLAN LEUKERBAD

# GPS PPO



# 5TH STAGE FIESCH - LA PUNT





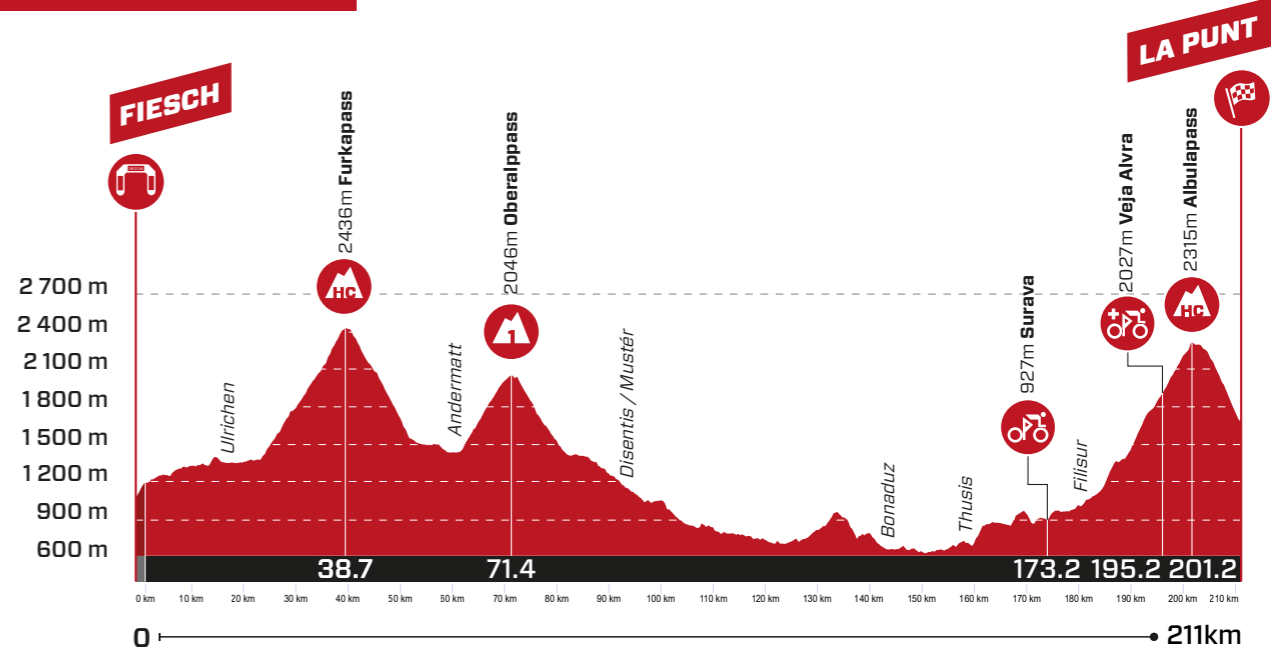


### TRAFFIC PLAN FIESCH

### GPS PPO



### RACE SCHEDULE



Ascent **▲ 4710 m**      Total time **5 h 52 min**  
 Descent **▼ 4078 m**      Average Speed **35 km/h**

| m ü. M. | km   | km    | Location                         | Advertising convoy     | Average speed km/h      |
|---------|------|-------|----------------------------------|------------------------|-------------------------|
|         |      |       | Neutralisation 2 km Furkastrasse | 9:35                   | 10:35 10:35 10:35       |
| 1058    | 0.0  | 211.0 | Furkastrasse                     | 9:43                   | 10:43 10:43 10:43       |
| 1256    | 4.0  | 207.0 | Furkastrasse                     | Railroad crossing      | 9:51 10:52 10:51 10:51  |
| 1253    | 4.2  | 206.8 | Niederwald                       | Gallerie               | 9:51 10:52 10:51 10:51  |
| 1293    | 5.5  | 205.5 | Blitzingen                       |                        | 9:54 10:54 10:54 10:53  |
| 1302    | 6.2  | 204.8 | Furkastrasse                     | Tunnel                 | 9:55 10:55 10:55 10:54  |
| 1315    | 6.9  | 204.1 | Selkingen                        |                        | 9:56 10:56 10:56 10:55  |
| 1325    | 7.3  | 203.7 | Biel                             |                        | 9:56 10:57 10:56 10:55  |
| 1334    | 9.0  | 202.0 | Gluringen                        |                        | 9:59 10:59 10:59 10:58  |
| 1342    | 10.1 | 200.9 | Reckingen                        |                        | 10:00 11:01 11:00 10:59 |
| 1337    | 12.2 | 198.8 | Münster                          |                        | 10:03 11:04 11:03 11:02 |
| 1375    | 14.3 | 196.7 | Geschinen                        |                        | 10:06 11:07 11:06 11:05 |
| 1353    | 16.9 | 194.1 | Ulrichen                         |                        | 10:10 11:11 11:10 11:08 |
| 1358    | 18.8 | 192.2 | Obergesteln                      |                        | 10:13 11:14 11:13 11:11 |
| 1372    | 19.5 | 191.5 | Furkastrasse                     | Tunnel                 | 10:14 11:15 11:14 11:12 |
| 1380    | 21.5 | 189.5 | Oberwald                         | Beginning of the climb | 10:17 11:19 11:17 11:15 |
| 1378    | 21.6 | 189.4 | Furkastrasse                     | Railroad crossing      | 10:17 11:19 11:17 11:15 |
| 1759    | 27.8 | 183.2 | Furkastrasse                     | Railroad crossing      | 10:34 11:37 11:34 11:32 |
| 1760    | 28.0 | 183.0 | Gletsch                          |                        | 10:35 11:38 11:35 11:32 |
| 1770    | 28.3 | 182.7 | Furkastrasse                     | Railroad crossing      | 10:35 11:38 11:35 11:32 |
| 2040    | 32.7 | 178.3 | Furkastrasse                     | Railroad crossing      | 10:48 11:52 11:48 11:45 |
| 2270    | 35.8 | 175.2 | Belvedere                        | Green Zone             | 10:58 12:02 11:58 11:54 |
| 2436    | 38.7 | 172.3 | Furkapass                        | GPM                    | 11:06 12:11 12:06 12:01 |
| 1550    | 50.8 | 160.2 | Realp                            | Road narrowing r & l   | 11:17 12:22 12:17 12:12 |
| 1506    | 53.8 | 157.2 | Zumdorf                          |                        | 11:21 12:27 12:21 12:16 |



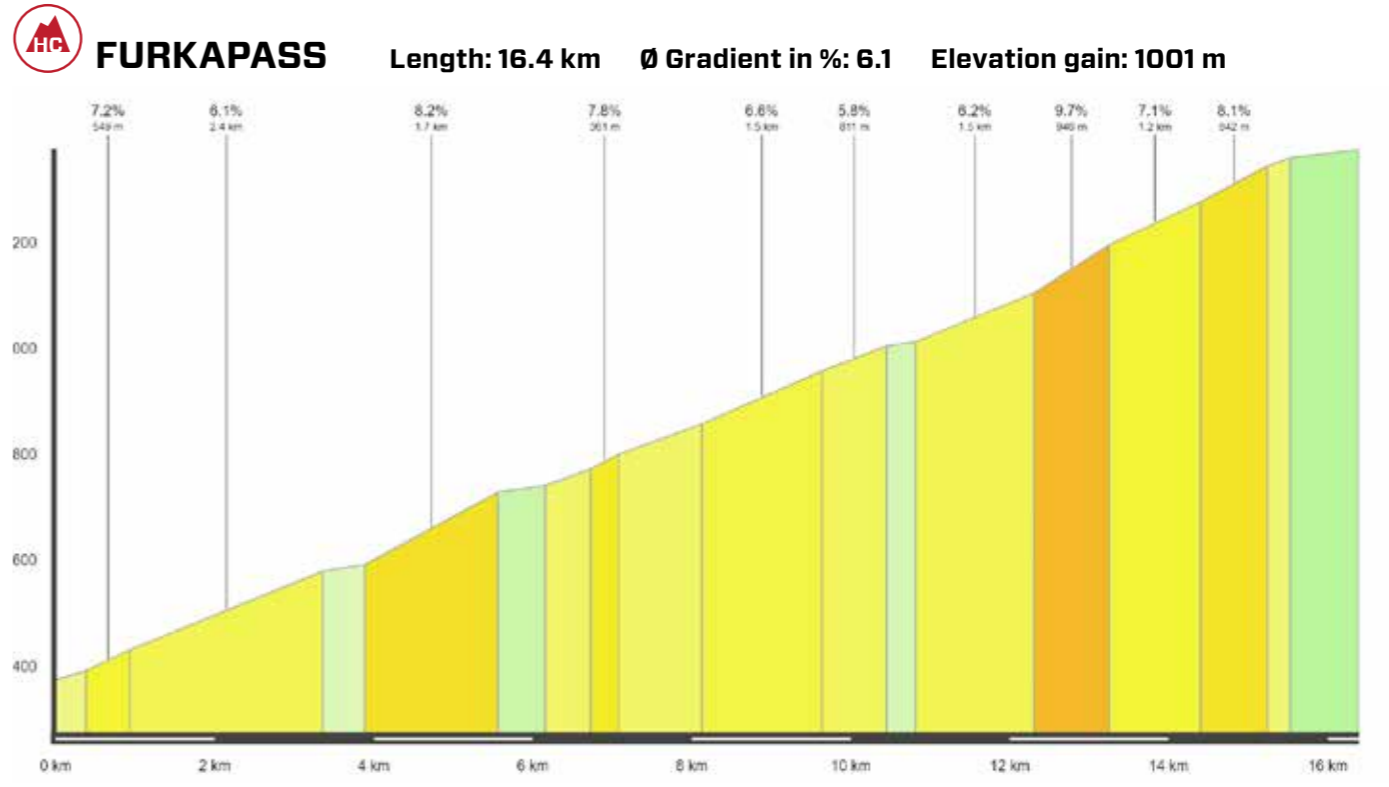


| m ü. M. | km    | km    | Location                                  | Adver-<br>tising<br>convoy          | Average speed km/h |       |       |       |
|---------|-------|-------|---|-------------------------------------|--------------------|-------|-------|-------|
|         |       |       |   |                                     | 34                 | 36    | 38    |       |
| 1506    | 53.9  | 157.1 | Furkastrasse                              | Railroad crossing                   | 11:21              | 12:27 | 12:21 | 12:16 |
| 1502    | 56.2  | 154.8 | Hospenthal                                |                                     | 11:25              | 12:30 | 12:25 | 12:19 |
| 1500    | 56.4  | 154.6 | Roundabout left, Gotthardstrasse          |                                     | 11:25              | 12:31 | 12:25 | 12:19 |
| 1437    | 58.7  | 152.3 | Umfahrungstrasse                          | Railroad crossing                   | 11:27              | 12:33 | 12:27 | 12:22 |
| 1433    | 60.0  | 151.0 | Roundabout right, Gotthardstrasse         |                                     | 11:29              | 12:35 | 12:29 | 12:24 |
| 1436    | 60.3  | 150.7 | Andermatt                                 | Railroad crossing                   | 11:30              | 12:36 | 12:30 | 12:24 |
| 1436    | 60.7  | 150.3 | Roundabout left, Oberalpstrasse           | Beginning of the climb & Green Zone | 11:30              | 12:37 | 12:30 | 12:25 |
| 2035    | 70.2  | 140.8 | Oberalpstrasse                            | Tunnel                              | 11:59              | 13:07 | 12:59 | 12:52 |
| 2046    | 71.4  | 139.6 | Oberalppass                               | GPM                                 | 12:00              | 13:09 | 13:00 | 12:53 |
| 1667    | 76.8  | 134.2 | Tschamut                                  | Road narrowing                      | 12:06              | 13:14 | 13:06 | 12:58 |
| 1489    | 79.8  | 131.2 | Via Alpsu                                 | Road narrowing                      | 12:09              | 13:17 | 13:09 | 13:01 |
| 1460    | 80.5  | 130.5 | Dieni                                     |                                     | 12:10              | 13:18 | 13:10 | 13:02 |
| 1435    | 81.3  | 129.7 | Rueras                                    |                                     | 12:11              | 13:19 | 13:11 | 13:03 |
| 1426    | 82.2  | 128.8 | Zarcuns                                   |                                     | 12:12              | 13:20 | 13:12 | 13:04 |
| 1431    | 82.6  | 128.4 | Camischolas                               |                                     | 12:12              | 13:21 | 13:12 | 13:04 |
| 1433    | 83.1  | 127.9 | Sedrun                                    |                                     | 12:13              | 13:22 | 13:13 | 13:05 |
| 1380    | 86.5  | 124.5 | Via Alpsu                                 | Tunnel                              | 12:18              | 13:27 | 13:18 | 13:10 |
| 1235    | 91.0  | 120.0 | Disentis / Muster                         |                                     | 12:23              | 13:33 | 13:23 | 13:15 |
| 1156    | 92.4  | 118.6 | Turn left                                 |                                     | 12:24              | 13:34 | 13:24 | 13:16 |
| 1057    | 98.9  | 112.1 | Sumvitg                                   |                                     | 12:33              | 13:43 | 13:33 | 13:24 |
| 998     | 100.9 | 110.1 | Rabius                                    | Road island                         | 12:36              | 13:46 | 13:36 | 13:27 |
| 928     | 102.3 | 108.7 | Campliun                                  |                                     | 12:37              | 13:48 | 13:37 | 13:28 |
| 889     | 103.5 | 107.5 | Trun                                      | Road island                         | 12:39              | 13:49 | 13:39 | 13:29 |
| 844     | 105.8 | 105.2 | Lumneins                                  | Feeding Zone & Green Zone           | 12:42              | 13:52 | 13:42 | 13:32 |
| 794     | 110.5 | 100.5 | Mutteins                                  |                                     | 12:48              | 13:59 | 13:48 | 13:38 |
| 756     | 116.9 | 94.1  | Rueun                                     | Road islands 2x                     | 12:57              | 14:09 | 13:57 | 13:47 |
| 722     | 121.0 | 90.0  | Roundabout right                          |                                     | 13:03              | 14:15 | 14:03 | 13:52 |
| 724     | 121.5 | 89.5  | Roundabout straight, Via Sogn Martin      |                                     | 13:03              | 14:15 | 14:03 | 13:53 |
| 733     | 121.7 | 89.3  | Illanz                                    |                                     | 13:04              | 14:16 | 14:04 | 13:53 |
| 732     | 121.9 | 89.1  | Turn left, Via Proclas                    | Road islands 2x                     | 13:04              | 14:16 | 14:04 | 13:54 |
| 730     | 122.4 | 88.6  | Turn right, Via Centrala                  |                                     | 13:05              | 14:17 | 14:05 | 13:54 |
| 726     | 124.5 | 86.5  | Castrisch                                 |                                     | 13:08              | 14:20 | 14:08 | 13:57 |
| 794     | 128.6 | 82.4  | Valendas                                  |                                     | 13:14              | 14:27 | 14:14 | 14:03 |
| 821     | 129.9 | 81.1  | Feinastrasse                              | Tunnel                              | 13:16              | 14:29 | 14:16 | 14:05 |
| 862     | 131.0 | 80.0  | Carrera                                   |                                     | 13:18              | 14:31 | 14:18 | 14:07 |
| 928     | 134.1 | 76.9  | Versam                                    |                                     | 13:24              | 14:37 | 14:24 | 14:12 |
| 775     | 137.3 | 73.7  | Versamerstrasse                           | Tunnel 3x                           | 13:27              | 14:40 | 14:27 | 14:15 |
| 795     | 137.8 | 73.2  | Versamerstrasse                           | Road narrowing                      | 13:28              | 14:41 | 14:28 | 14:16 |
| 665     | 142.2 | 68.8  | Bonaduz                                   |                                     | 13:33              | 14:47 | 14:33 | 14:21 |
| 664     | 142.6 | 68.4  | Railroad crossing                         | Railroad crossing                   | 13:34              | 14:47 | 14:34 | 14:21 |
| 683     | 143.1 | 67.9  | Turn right                                | Road island                         | 13:34              | 14:48 | 14:34 | 14:22 |
| 689     | 144.2 | 66.8  | Rhâzüns                                   | Green Zone                          | 13:36              | 14:50 | 14:36 | 14:24 |
| 661     | 150.0 | 61.0  | Unterrealta                               | Road islands 3x                     | 13:45              | 14:59 | 14:45 | 14:32 |
| 681     | 153.6 | 57.4  | Cazis                                     | Road island                         | 13:50              | 15:04 | 14:50 | 14:37 |
| 708     | 154.8 | 56.2  | Summaprada                                |                                     | 13:52              | 15:07 | 14:52 | 14:39 |
| 710     | 155.3 | 55.7  | Caznerwiesen                              |                                     | 13:53              | 15:07 | 14:53 | 14:39 |
| 715     | 155.5 | 55.5  | Roundabout straight, italienische Strasse |                                     | 13:53              | 15:08 | 14:53 | 14:40 |
| 724     | 156.5 | 54.5  | Thusis                                    |                                     | 13:54              | 15:09 | 14:54 | 14:41 |

| m ü. M. | km    | km   | Location                                    | Adver-<br>tising<br>convoy | Average speed km/h |       |       |       |
|---------|-------|------|---|----------------------------|--------------------|-------|-------|-------|
|         |       |      |   |                            | 34                 | 36    | 38    |       |
| 750     | 157.4 | 53.6 | Roundabout right, Domleschgerstrasse        | Road island                | 13:56              | 15:11 | 14:56 | 14:43 |
| 720     | 158.3 | 52.7 | Sils im Domleschg                           |                            | 13:57              | 15:12 | 14:57 | 14:44 |
| 713     | 158.9 | 52.1 | Turn right, Schynstrasse                    |                            | 13:58              | 15:13 | 14:58 | 14:44 |
| 829     | 160.5 | 50.5 | Turn left, Schynstrasse                     |                            | 14:03              | 15:18 | 15:03 | 14:49 |
| 895     | 163.3 | 47.7 | Schynstrasse                                | Tunnel 2x                  | 14:08              | 15:24 | 15:08 | 14:54 |
| 938     | 167.3 | 43.7 | Schynstrasse                                | Tunnel 2x                  | 14:14              | 15:30 | 15:14 | 15:00 |
| 922     | 170.0 | 41.0 | Tiefencastel                                |                            | 14:18              | 15:35 | 15:18 | 15:04 |
| 881     | 170.7 | 40.3 | Roundabout left, Albulastrasse              |                            | 14:19              | 15:35 | 15:19 | 15:04 |
| 927     | 173.2 | 37.8 | Surava                                      | Sprint                     | 14:23              | 15:39 | 15:23 | 15:08 |
| 959     | 174.2 | 36.8 | Railroad crossing                           | Railroad crossing          | 14:24              | 15:41 | 15:24 | 15:09 |
| 971     | 176.0 | 35.0 | Alvaneu-Bad                                 |                            | 14:27              | 15:43 | 15:27 | 15:12 |
| 1020    | 178.2 | 32.8 | Veja Alvra                                  | Green Zone                 | 14:30              | 15:46 | 15:30 | 15:15 |
| 1150    | 183.2 | 27.8 | Beginning of the climb                      | Beginning of the climb     | 14:38              | 15:54 | 15:38 | 15:23 |
| 1382    | 186.9 | 24.1 | Bergün                                      |                            | 14:46              | 16:04 | 15:46 | 15:30 |
| 1804    | 193.6 | 17.4 | Preda                                       |                            | 15:05              | 16:24 | 16:05 | 15:48 |
| 2027    | 195.2 | 15.8 | Veja Alvra                                  | Tissot Km                  | 15:10              | 16:29 | 16:10 | 15:53 |
| 2090    | 196.2 | 14.8 | Veja Alvra                                  | Tissot Km                  | 15:12              | 16:31 | 16:12 | 15:55 |
| 2100    | 196.4 | 14.6 | Veja Alvra                                  | Green Zone                 | 15:12              | 16:31 | 16:12 | 15:55 |
| 2315    | 201.2 | 9.8  | Albulapass                                  | GPM                        | 15:25              | 16:46 | 16:25 | 16:07 |
| 1788    | 209.7 | 1.3  | La Punt                                     |                            | 15:33              | 16:54 | 16:33 | 16:15 |
| 1728    | 210.3 | 0.7  | Albulastrasse                               | Railroad crossing          | 15:34              | 16:54 | 16:34 | 16:15 |
| 1719    | 210.4 | 0.6  | Crossing straight, Via Cumünela             |                            | 15:34              | 16:55 | 16:34 | 16:15 |
| 1727    | 210.8 | 0.2  | Deviation straight/left 200 m before finish |                            | 15:35              | 16:55 | 16:35 | 16:16 |
| 1727    | 211.0 | 0.0  | Finish - Via Sandro Viletta                 |                            | 15:35              | 16:55 | 16:35 | 16:16 |

### CLIMBS

PRODUCED WITH **veloviewer** POWERED BY **STRAVA**

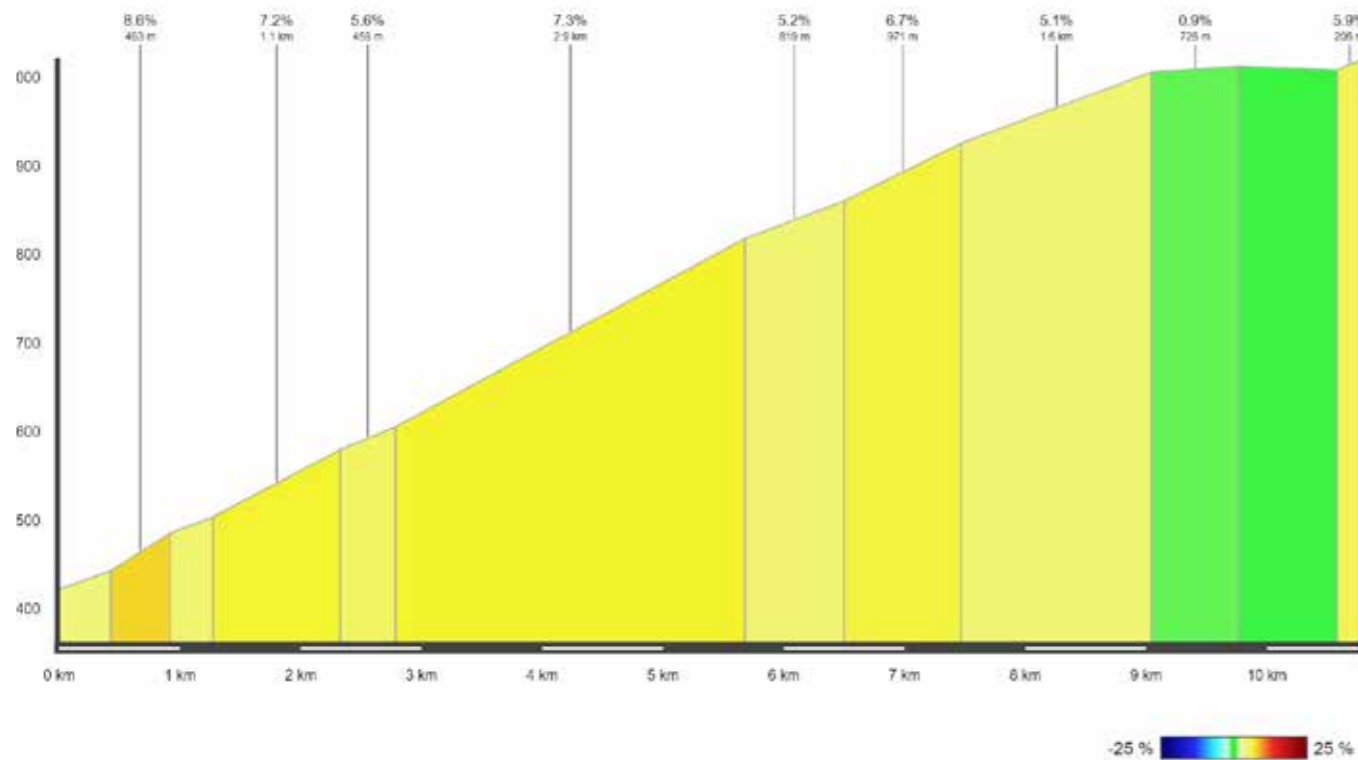






### OBERALPPASS

Length: 10.8 km    Ø Gradient in %: 5.6    Elevation gain: 606 m

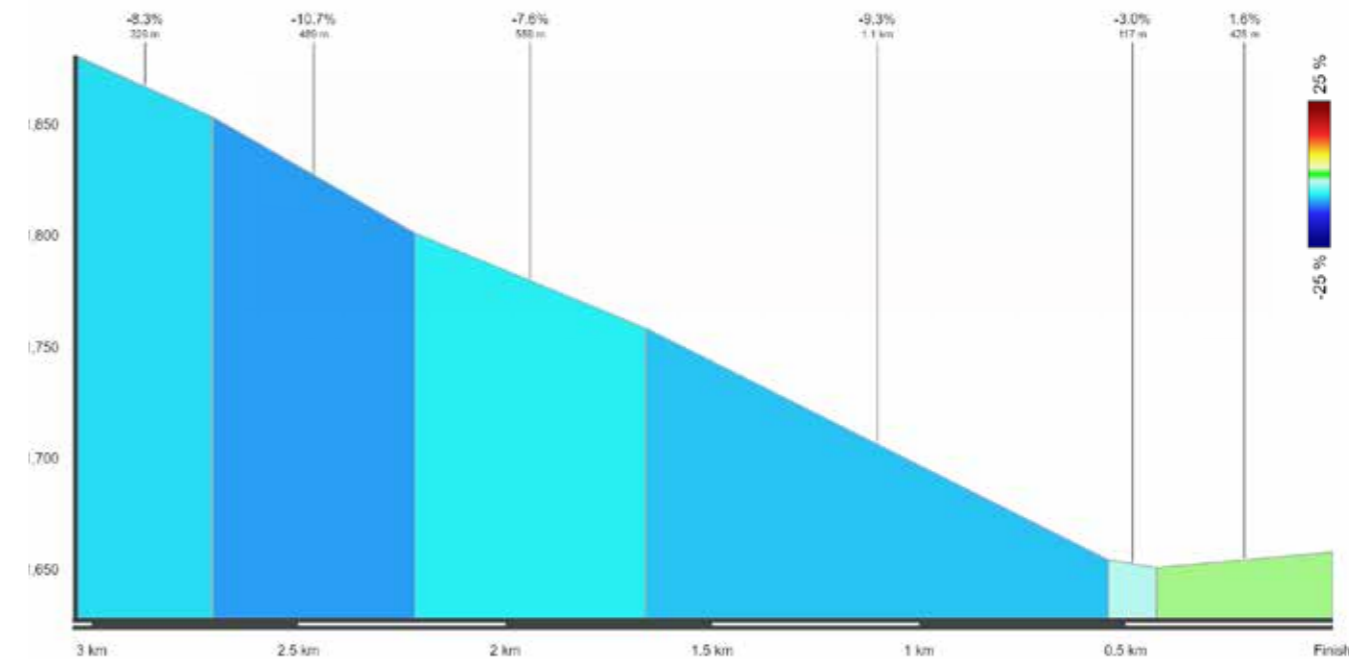


### FEEDING ZONE



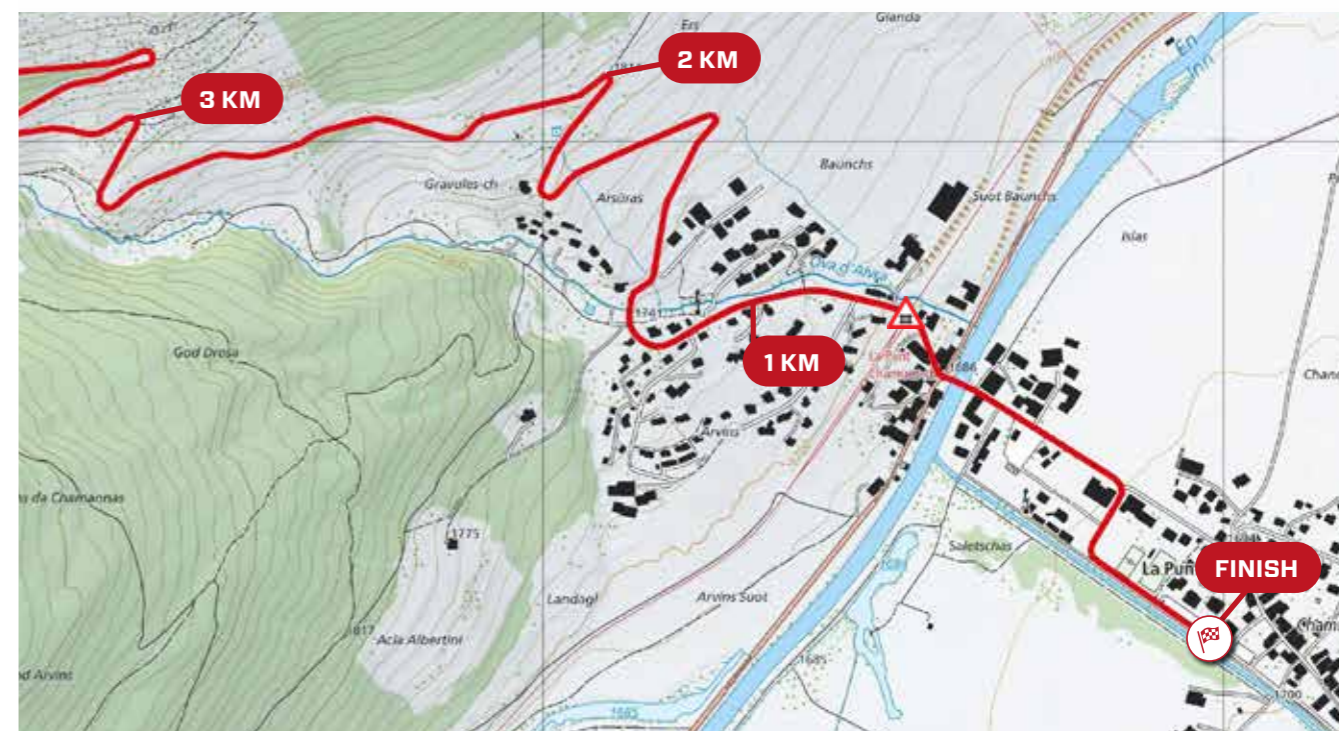
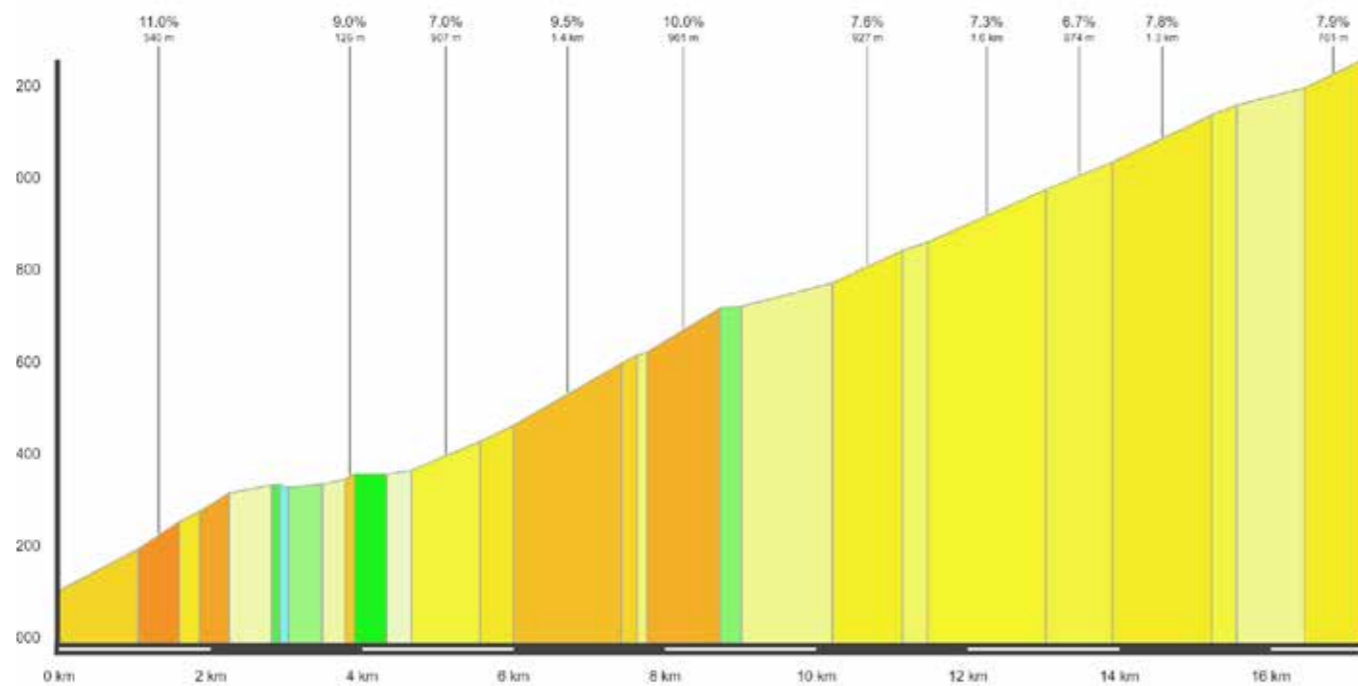
### LAST 3 KILOMETERS

PRODUCED WITH **veloviewer** POWERED BY **STRAVA**



### ALBULAPASS

Length: 17.2 km    Ø Gradient in %: 6.7    Elevation gain: 1161 m

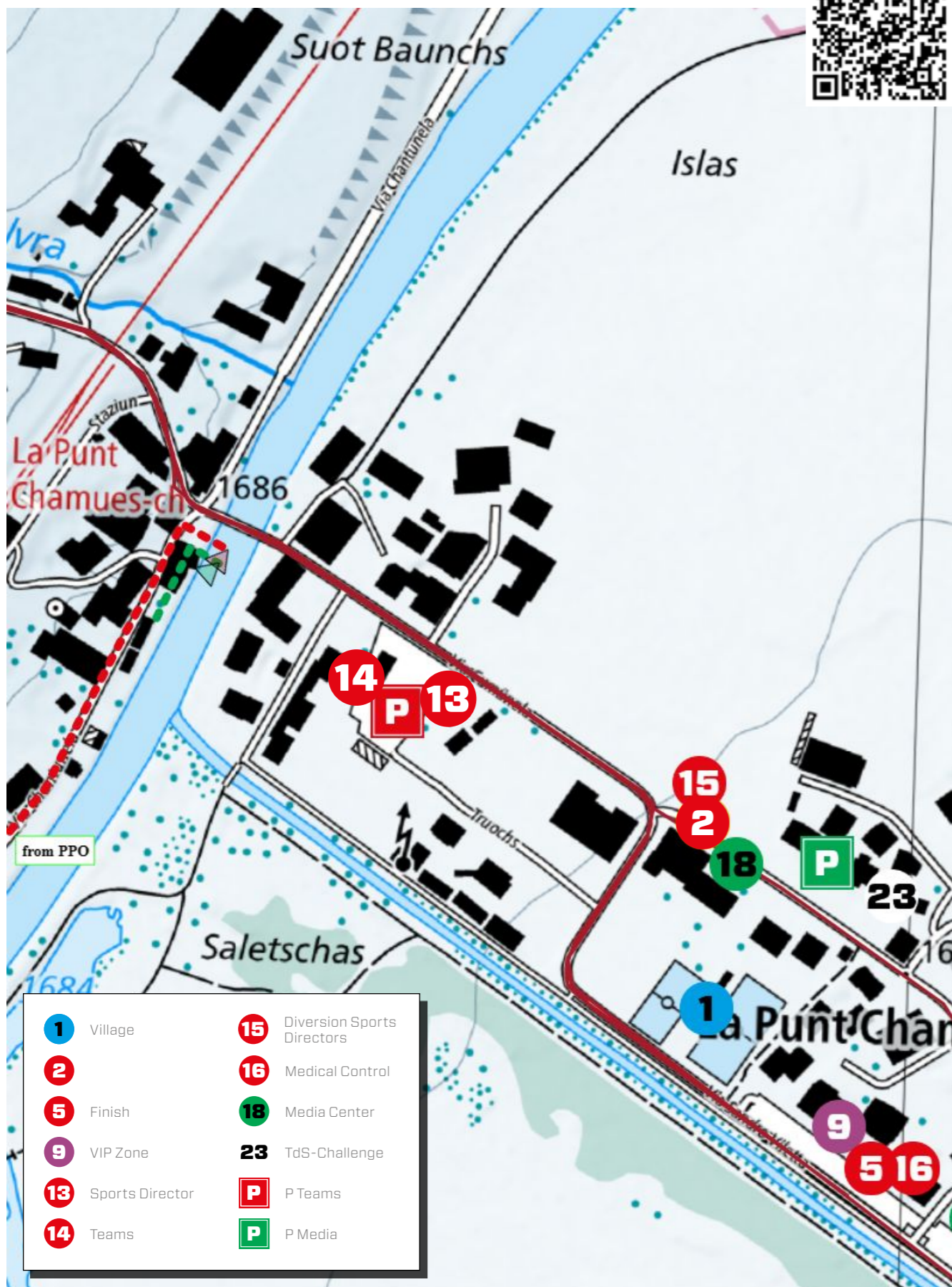




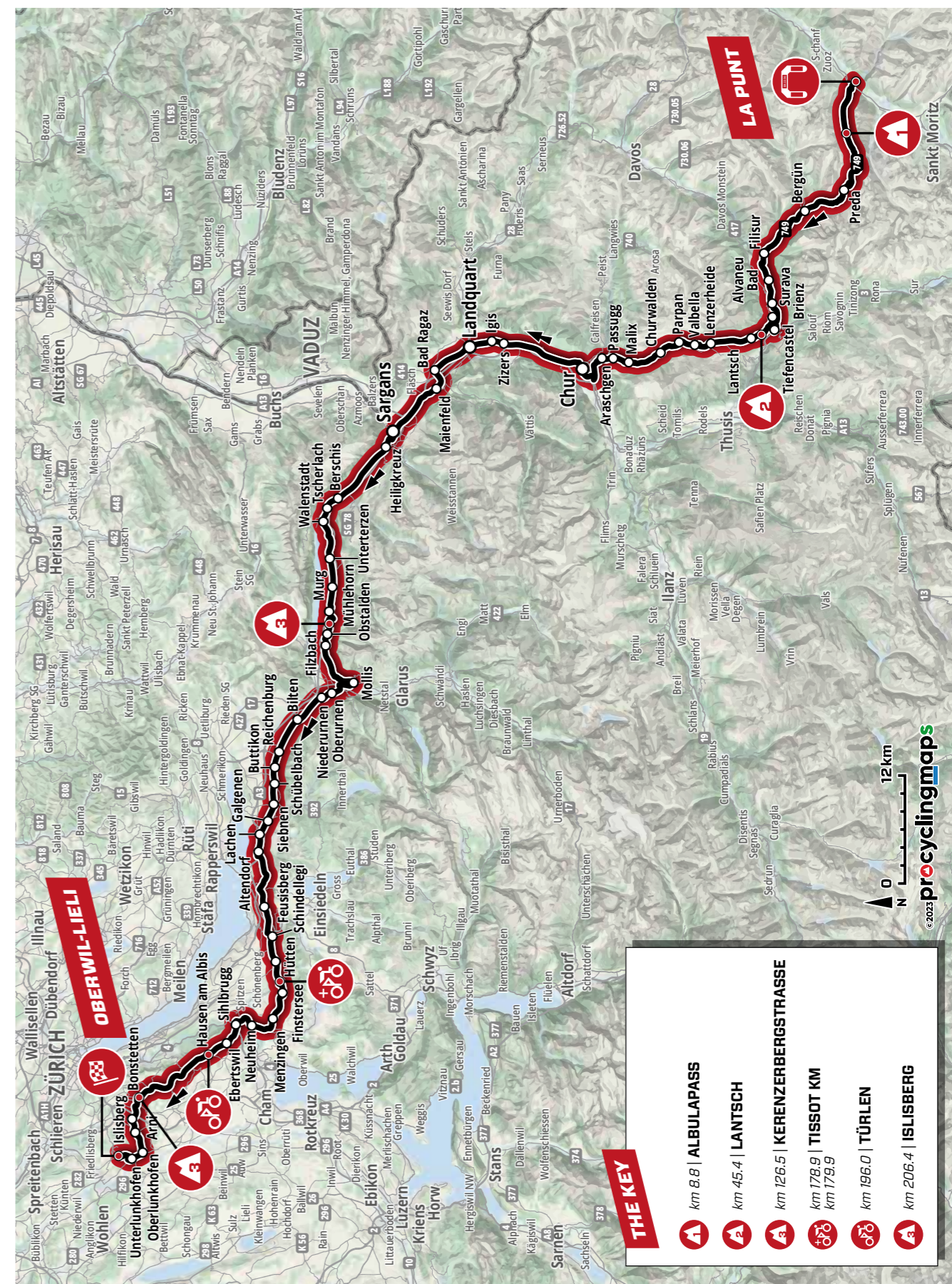


# TRAFFIC PLAN LA PUNT

# GPS PPO



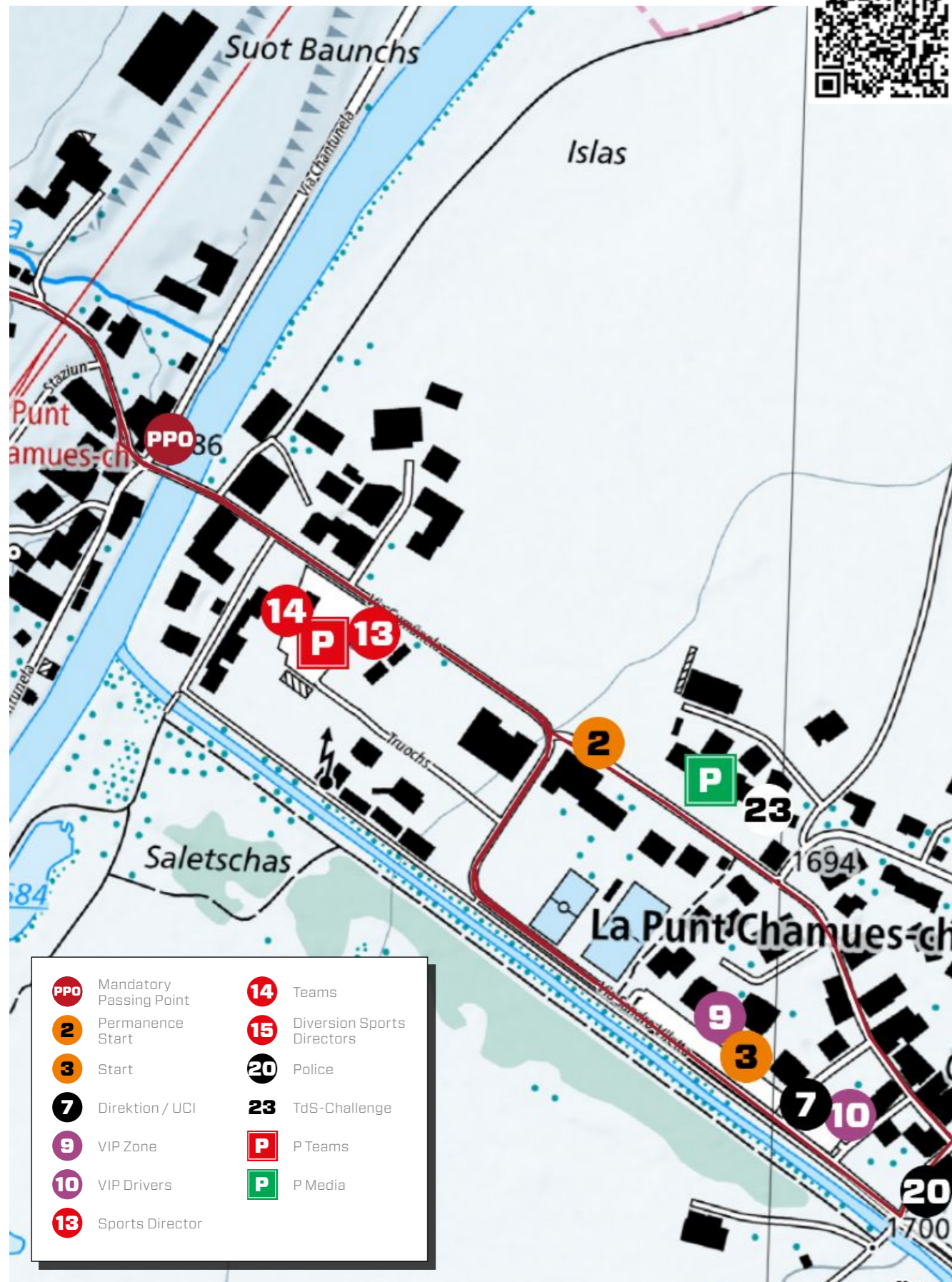
# 6<sup>TH</sup> STAGE LA PUNT - OBERWIL-LIELI



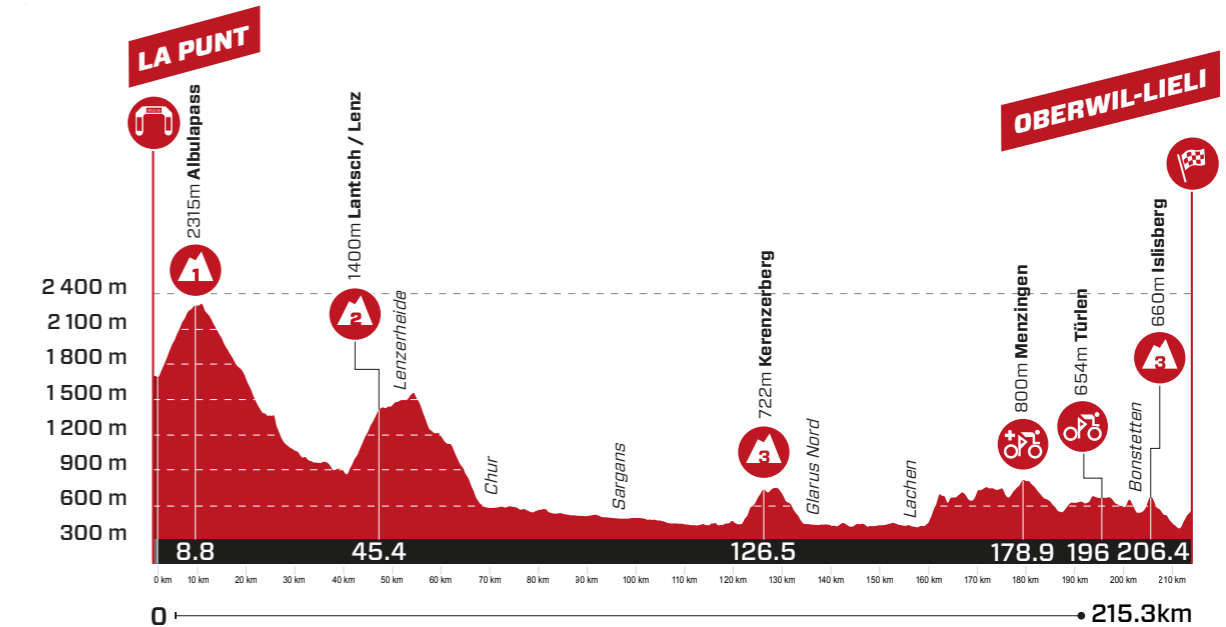


## TRAFFIC PLAN LA PUNT

## GPS PPO



## RACE SCHEDULE



Ascent **▲ 3295 m** Total time **5 h 31 min**  
 Descent **▼ 4419 m** Average Speed **40 km/h**

| m ü. M. | km   | km                    | Location | Advertising convoy            | Average speed km/h     |       |       |       |       |
|---------|------|-----------------------|----------|-------------------------------|------------------------|-------|-------|-------|-------|
|         |      |                       |          |                               | 37                     | 39    | 41    |       |       |
|         |      | Neutralisation 1.5 km |          |                               | 9:45                   | 10:45 | 10:45 | 10:45 |       |
|         | 1800 | 0.0                   | 215.3    | Via d'Alvra                   | Beginning of the climb | 9:48  | 10:48 | 10:48 | 10:48 |
|         | 2315 | 8.8                   | 206.5    | Albulapass                    | GPM                    | 10:15 | 11:16 | 11:15 | 11:13 |
|         | 2118 | 10.2                  | 205.1    | Veja Alvra                    | Road narrowing l & r   | 10:16 | 11:18 | 11:16 | 11:15 |
|         | 1805 | 16.1                  | 199.2    | Preda                         |                        | 10:23 | 11:24 | 11:23 | 11:21 |
|         | 1700 | 18.0                  | 197.3    | Veja Alvra                    | Underpass 3.3 m        | 10:25 | 11:27 | 11:25 | 11:23 |
|         | 1394 | 22.0                  | 193.3    | Bergün                        |                        | 10:29 | 11:31 | 11:29 | 11:27 |
|         | 971  | 33.3                  | 182.0    | Alvaneu-Bad                   |                        | 10:41 | 11:44 | 11:41 | 11:38 |
|         | 982  | 35.7                  | 179.6    | Surava                        |                        | 10:44 | 11:47 | 11:44 | 11:42 |
|         | 962  | 36.0                  | 179.3    | Albulastrasse                 | Railroad crossing      | 10:45 | 11:48 | 11:45 | 11:42 |
|         | 878  | 39.4                  | 175.9    | Tiefencastel                  |                        | 10:49 | 11:52 | 11:49 | 11:46 |
|         | 874  | 39.5                  | 175.8    | Roundabout right, Stradung    | Road islands 2x        | 10:49 | 11:52 | 11:49 | 11:46 |
|         | 911  | 40.2                  | 175.1    | Turn right, Lenzerstrasse     | Beginning of the climb | 10:50 | 11:53 | 11:50 | 11:47 |
|         | 915  | 40.3                  | 175.0    | Lenzerstrasse                 | Green Zone             | 10:50 | 11:53 | 11:50 | 11:47 |
|         | 1124 | 42.9                  | 172.4    | Vazerol                       |                        | 10:58 | 12:02 | 11:58 | 11:55 |
|         | 1275 | 44.7                  | 170.6    | Lantsch / Lenz                | Road islands 2x        | 11:04 | 12:08 | 12:04 | 12:00 |
|         | 1400 | 45.4                  | 169.9    | Lantsch / Lenz Biathlon Arena | GPM                    | 11:05 | 12:09 | 12:05 | 12:01 |
|         | 1449 | 49.4                  | 165.9    | Lenzerheide                   |                        | 11:12 | 12:17 | 12:12 | 12:08 |
|         | 1491 | 52.5                  | 162.8    | Valbella                      |                        | 11:17 | 12:22 | 12:17 | 12:13 |
|         | 1534 | 54.1                  | 161.2    | Parpan                        |                        | 11:20 | 12:25 | 12:20 | 12:15 |
|         | 1280 | 56.8                  | 158.5    | Churwalden                    | Road island            | 11:22 | 12:27 | 12:22 | 12:18 |
|         | 1117 | 61.1                  | 154.2    | Malix                         |                        | 11:27 | 12:32 | 12:27 | 12:22 |
|         | 703  | 66.7                  | 148.6    | Chur                          |                        | 11:33 | 12:39 | 12:33 | 12:28 |





| m ü. M. | km    | km    | Location                               | Adver-<br>tising<br>convoy | Average speed km/h |       |       |       |
|---------|-------|-------|--|----------------------------|--------------------|-------|-------|-------|
|         |       |       |  |                            | 37                 | 39    | 41    |       |
| 586     | 69.0  | 146.3 | Turn right, Lenzerstrasse              | Road islands 2x            | 11:36              | 12:42 | 12:36 | 12:30 |
| 584     | 69.2  | 146.1 | Roundabout straight, Ringstrasse       |                            | 11:36              | 12:42 | 12:36 | 12:31 |
| 579     | 69.5  | 145.8 | Roundabout left, Ringstrasse           |                            | 11:36              | 12:42 | 12:36 | 12:31 |
| 579     | 70.0  | 145.3 | Roundabout straight, Ringstrasse       | Road island                | 11:37              | 12:43 | 12:37 | 12:32 |
| 575     | 70.1  | 145.2 | Roundabout straight, Ringstrasse       | Road island                | 11:37              | 12:43 | 12:37 | 12:32 |
| 574     | 70.4  | 144.9 | Roundabout straight, Ringstrasse       |                            | 11:38              | 12:44 | 12:38 | 12:32 |
| 575     | 70.8  | 144.5 | Roundabout straight, Ringstrasse       | Road islands 2x            | 11:38              | 12:44 | 12:38 | 12:33 |
| 575     | 71.0  | 144.3 | Roundabout straight, Ringstrasse       | Road island                | 11:39              | 12:45 | 12:39 | 12:33 |
| 575     | 71.4  | 143.9 | Roundabout straight, Ringstrasse       | Road islands 2x            | 11:39              | 12:45 | 12:39 | 12:34 |
| 574     | 71.7  | 143.6 | Roundabout straight, Ringstrasse       | Road island                | 11:40              | 12:46 | 12:40 | 12:34 |
| 585     | 72.0  | 143.3 | Turn left, Masanserstrasse             | Road islands 5x            | 11:40              | 12:46 | 12:40 | 12:35 |
| 580     | 73.4  | 141.9 | Roundabout right, Deutsche Strasse     | Road island                | 11:42              | 12:48 | 12:42 | 12:37 |
| 567     | 76.1  | 139.2 | Roundabout straight, Deutsche strasse  | Green Zone                 | 11:46              | 12:52 | 12:46 | 12:40 |
| 563     | 76.8  | 138.5 | Trimmis                                |                            | 11:47              | 12:53 | 12:47 | 12:41 |
| 541     | 79.4  | 135.9 | Roundabout straight, Kantonsstrasse    |                            | 11:51              | 12:57 | 12:51 | 12:45 |
| 541     | 79.5  | 135.8 | Roundabout straight, Kantonsstrasse    |                            | 11:51              | 12:58 | 12:51 | 12:45 |
| 553     | 80.1  | 135.2 | Zizers                                 |                            | 11:52              | 12:59 | 12:52 | 12:46 |
| 560     | 82.4  | 132.9 | Igis                                   |                            | 11:55              | 13:02 | 12:55 | 12:49 |
| 532     | 83.2  | 132.1 | Landquart                              |                            | 11:56              | 13:03 | 12:56 | 12:50 |
| 545     | 83.9  | 131.4 | Roundabout straight, Kantonsstrasse    |                            | 11:57              | 13:04 | 12:57 | 12:51 |
| 527     | 85.0  | 130.3 | Roundabout straight, Kantonsstrasse    |                            | 11:59              | 13:06 | 12:59 | 12:52 |
| 528     | 85.2  | 130.1 | Roundabout straight, Kantonsstrasse    |                            | 11:59              | 13:06 | 12:59 | 12:53 |
| 530     | 85.5  | 129.8 | Roundabout straight, Kantonsstrasse    |                            | 12:00              | 13:07 | 13:00 | 12:53 |
| 528     | 85.6  | 129.7 | Turn right, Maienfelderstrasse         |                            | 12:00              | 13:07 | 13:00 | 12:53 |
| 503     | 88.3  | 127.0 | Maienfeld                              |                            | 12:04              | 13:11 | 13:04 | 12:57 |
| 504     | 90.3  | 125.0 | Bad Ragaz                              |                            | 12:06              | 13:14 | 13:06 | 13:00 |
| 504     | 90.4  | 124.9 | Roundabout right, Maienfelderstrasse   |                            | 12:07              | 13:14 | 13:07 | 13:00 |
| 494     | 93.0  | 122.3 | Roundabout left, Sarganserstrasse      |                            | 12:10              | 13:18 | 13:10 | 13:03 |
| 490     | 94.4  | 120.9 | Roundabout straight, Sarganserstrasse  | Road islands 2x            | 12:12              | 13:20 | 13:12 | 13:05 |
| 482     | 97.5  | 117.8 | Sargans                                |                            | 12:17              | 13:25 | 13:17 | 13:10 |
| 479     | 98.1  | 117.2 | Turn left, Grossfeldstrasse            | Road islands 2x            | 12:18              | 13:26 | 13:18 | 13:11 |
| 485     | 98.4  | 116.9 | Crossing straight, Grossfeldstrasse    |                            | 12:18              | 13:27 | 13:18 | 13:11 |
| 487     | 99.3  | 116.0 | Roundabout right, Sarganserstrasse     |                            | 12:20              | 13:28 | 13:20 | 13:12 |
| 487     | 99.6  | 115.7 | Turn left, Zürcherstrasse              |                            | 12:20              | 13:28 | 13:20 | 13:13 |
| 487     | 100.5 | 114.8 | Heiligkreuz                            |                            | 12:21              | 13:30 | 13:21 | 13:14 |
| 459     | 105.5 | 109.8 | Flums Hochwiese                        |                            | 12:29              | 13:38 | 13:29 | 13:21 |
| 443     | 107.4 | 107.9 | Flums                                  |                            | 12:32              | 13:41 | 13:32 | 13:24 |
| 443     | 107.6 | 107.7 | Roundabout straight, Staatsstrasse     | Road island                | 12:32              | 13:41 | 13:32 | 13:24 |
| 436     | 110.6 | 104.7 | Walenstadt                             | Road islands 4x            | 12:37              | 13:46 | 13:37 | 13:28 |
| 434     | 114.2 | 101.1 | Mols                                   | Road island                | 12:42              | 13:51 | 13:42 | 13:33 |
| 436     | 116.4 | 98.9  | Unterterzen                            |                            | 12:45              | 13:55 | 13:45 | 13:37 |
| 429     | 117.1 | 98.2  | Roundabout straight, Walenseestrasse   | Road islands               | 12:46              | 13:56 | 13:46 | 13:38 |
| 435     | 121.7 | 93.6  | Roundabout straight, Kerenzbergstrasse | Beginning of the climb     | 12:53              | 14:03 | 13:53 | 13:44 |
| 488     | 122.7 | 92.6  | Mühlehorn                              | Feeding Zone & Green Zone  | 12:56              | 14:06 | 13:56 | 13:47 |
| 665     | 125.5 | 89.8  | Obstalden                              |                            | 13:04              | 14:15 | 14:04 | 13:55 |
| 722     | 126.5 | 88.8  | Kerenzbergstrasse                      | GPM                        | 13:07              | 14:18 | 14:07 | 13:57 |
| 706     | 127.2 | 88.1  | Filzbach                               |                            | 13:08              | 14:19 | 14:08 | 13:58 |

| m ü. M. | km    | km   | Location                                 | Adver-<br>tising<br>convoy | Average speed km/h |       |       |       |
|---------|-------|------|--|----------------------------|--------------------|-------|-------|-------|
|         |       |      |  |                            | 37                 | 39    | 41    |       |
| 570     | 132.7 | 82.6 | Begligen                                 |                            | 13:14              | 14:25 | 14:14 | 14:04 |
| 498     | 133.9 | 81.4 | Mollis                                   | Road islands 3x            | 13:15              | 14:26 | 14:15 | 14:05 |
| 435     | 135.4 | 79.9 | Näfels                                   | Road island                | 13:17              | 14:28 | 14:17 | 14:07 |
| 436     | 135.5 | 79.8 | Turn right, Neue Kantonsstrasse          |                            | 13:17              | 14:28 | 14:17 | 14:07 |
| 438     | 135.8 | 79.5 | Roundabout straight, Neue Kantonsstrasse |                            | 13:18              | 14:29 | 14:18 | 14:07 |
| 434     | 136.7 | 78.6 | Roundabout left, Zubringerstrasse        |                            | 13:19              | 14:30 | 14:19 | 14:09 |
| 432     | 137.2 | 78.1 | Turn right, Oberurnerstrasse             |                            | 13:20              | 14:31 | 14:20 | 14:09 |
| 432     | 137.5 | 77.8 | Oberurnen                                | Road island                | 13:20              | 14:32 | 14:20 | 14:10 |
| 429     | 138.6 | 76.7 | Niederurnen                              |                            | 13:22              | 14:33 | 14:22 | 14:11 |
| 419     | 141.8 | 73.5 | Turn left, Hauptstrasse                  |                            | 13:27              | 14:38 | 14:27 | 14:16 |
| 420     | 141.9 | 73.4 | Bilten                                   | Road islands 3x            | 13:27              | 14:38 | 14:27 | 14:16 |
| 441     | 146.2 | 69.1 | Reichenburg                              | Road islands 2x            | 13:33              | 14:45 | 14:33 | 14:22 |
| 420     | 148.2 | 67.1 | Roundabout straight, Kantonsstrasse      |                            | 13:36              | 14:48 | 14:36 | 14:25 |
| 424     | 148.7 | 66.6 | Buttikon                                 | Road islands 2x            | 13:37              | 14:49 | 14:37 | 14:26 |
| 427     | 150.3 | 65.0 | Schübelbach                              | Road islands 3x            | 13:39              | 14:52 | 14:39 | 14:28 |
| 441     | 152.5 | 62.8 | Siebnen                                  | Road islands 3x            | 13:42              | 14:55 | 14:42 | 14:31 |
| 443     | 153.8 | 61.5 | Turn right, Glarnerstrasse               |                            | 13:44              | 14:57 | 14:44 | 14:33 |
| 443     | 154.0 | 61.3 | Turn right, Zürcherstrasse               | Road islands 3x            | 13:44              | 14:57 | 14:44 | 14:33 |
| 435     | 155.1 | 60.2 | Galgenen                                 | Road islands 2x            | 13:46              | 14:59 | 14:46 | 14:34 |
| 431     | 155.5 | 59.8 | Roundabout straight, Kantonsstrasse      | Road islands 3x            | 13:47              | 14:59 | 14:47 | 14:35 |
| 430     | 156.8 | 58.5 | Lachen                                   | Road islands 2x            | 13:49              | 15:01 | 14:49 | 14:37 |
| 430     | 157.0 | 58.3 | Roundabout straight, Oberdorfstrasse     | Road islands 2x            | 13:49              | 15:02 | 14:49 | 14:37 |
| 420     | 157.6 | 57.7 | Roundabout straight, Kernumfahrung West  |                            | 13:50              | 15:03 | 14:50 | 14:38 |
| 417     | 158.0 | 57.3 | Roundabout left, Kernumfahrung West      |                            | 13:50              | 15:03 | 14:50 | 14:38 |
| 419     | 158.3 | 57.0 | Altendorf                                |                            | 13:51              | 15:04 | 14:51 | 14:39 |
| 413     | 158.5 | 56.8 | Roundabout left, Churerstrasse           | Road islands 8x            | 13:51              | 15:04 | 14:51 | 14:39 |
| 421     | 159.6 | 55.7 | Turn left, Neutalstrasse                 |                            | 13:52              | 15:06 | 14:52 | 14:40 |
| 437     | 160.0 | 55.3 | Roundabout right, Etzelstrasse           |                            | 13:53              | 15:07 | 14:53 | 14:41 |
| 437     | 160.1 | 55.2 | Turn right, Etzelstrasse                 | Green Zone                 | 13:54              | 15:07 | 14:54 | 14:42 |
| 609     | 164.6 | 50.7 | Turn left, Etzelstrasse                  |                            | 14:03              | 15:16 | 15:03 | 14:50 |
| 699     | 166.4 | 48.9 | Feusisberg                               |                            | 14:08              | 15:22 | 15:08 | 14:55 |
| 657     | 168.5 | 46.8 | Roundabout straight, Sihleggstrasse      |                            | 14:11              | 15:25 | 15:11 | 14:58 |
| 638     | 169.8 | 45.5 | Turn left, Wollerauerstrasse             |                            | 14:12              | 15:27 | 15:12 | 14:59 |
| 730     | 170.7 | 44.6 | Turn right, Vogelneestrasse              |                            | 14:15              | 15:29 | 15:15 | 15:02 |
| 727     | 171.3 | 44.0 | Turn left, Hüttenerstrasse               |                            | 14:16              | 15:30 | 15:16 | 15:03 |
| 740     | 173.6 | 41.7 | Hütten                                   |                            | 14:19              | 15:34 | 15:19 | 15:06 |
| 729     | 174.4 | 40.9 | Turn left, Chneusstrasse                 |                            | 14:20              | 15:35 | 15:20 | 15:07 |
| 737     | 175.4 | 39.9 | Chneustrasse                             |                            | 16:22              | 15:37 | 15:22 | 15:09 |
| 809     | 178.9 | 36.4 | Nedorfstrasse                            | Tissot Km                  | 14:28              | 15:43 | 15:28 | 15:14 |
| 802     | 179.9 | 35.4 | Menzingen / Neudorfstrasse               | Tissot Km                  | 14:29              | 15:44 | 15:29 | 15:15 |
| 714     | 182.9 | 32.4 | Turn right, Neuheimerstrasse             |                            | 14:32              | 15:48 | 15:32 | 15:19 |
| 656     | 184.4 | 30.9 | Neuheim                                  |                            | 14:34              | 15:50 | 15:34 | 15:20 |
| 535     | 187.8 | 27.5 | Sihlbrugg                                |                            | 14:38              | 15:53 | 15:38 | 15:24 |
| 535     | 188.0 | 27.3 | Turn left, Zugerstrasse                  |                            | 14:38              | 15:54 | 15:38 | 15:24 |
| 535     | 188.1 | 27.2 | Roundabout left, Sihlbruggstrasse        |                            | 14:38              | 15:54 | 15:38 | 15:24 |
| 541     | 188.4 | 26.9 | Roundabout right, Ebertswilerstrasse     |                            | 14:39              | 15:54 | 15:39 | 15:25 |
| 622     | 190.3 | 25.0 | Ebertswil                                | Green Zone                 | 14:44              | 15:59 | 15:44 | 15:29 |



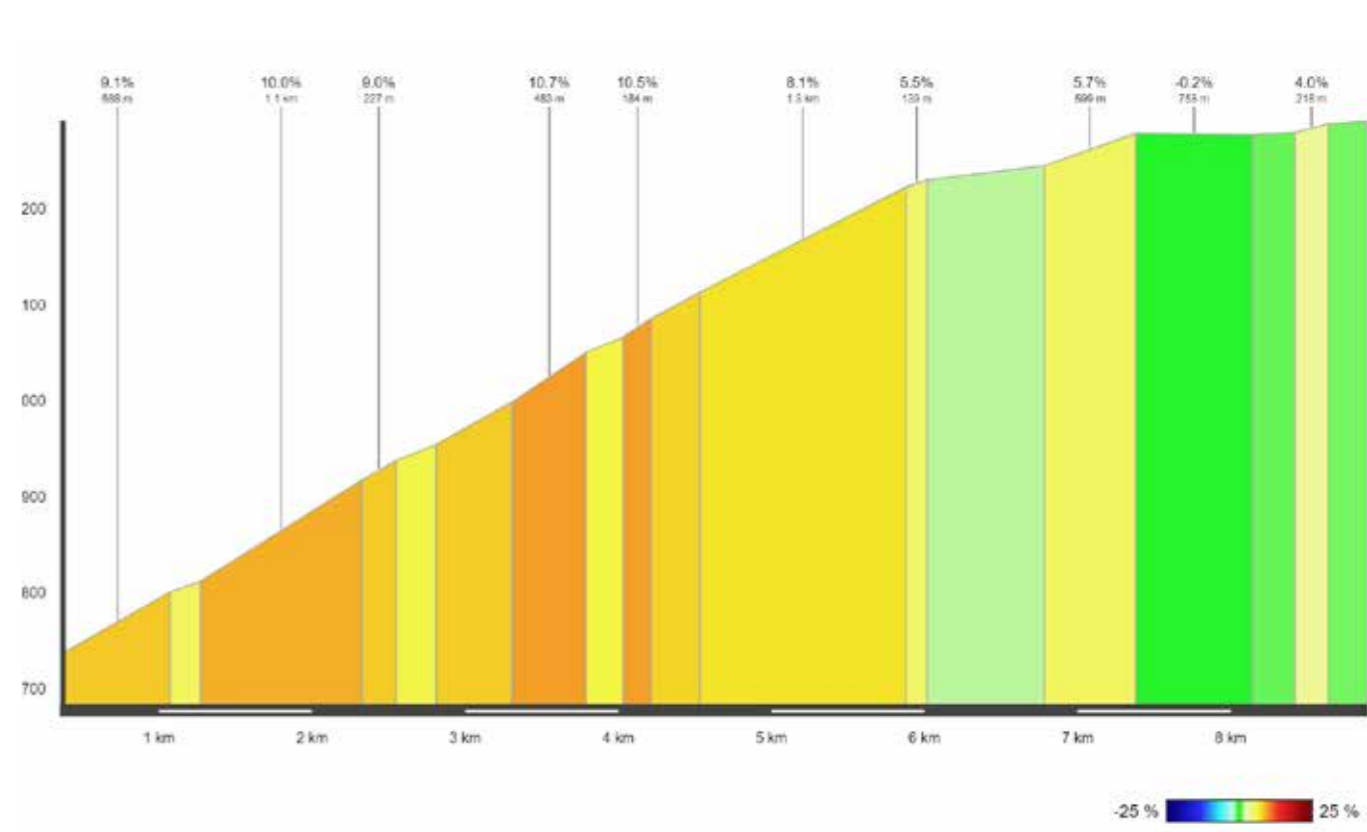


| m ü. M. | km    | km   | Location                                 | Advertising<br>convoy  | Average speed km/h |       |       |       |
|---------|-------|------|--|------------------------|--------------------|-------|-------|-------|
|         |       |      |  |                        | 37                 | 39    | 41    |       |
| 623     | 190.4 | 24.9 | Turn right, Dorfstrasse                  |                        | 14:44              | 16:00 | 15:44 | 15:29 |
| 623     | 192.4 | 22.9 | Hausen a. Albis                          |                        | 14:46              | 16:02 | 15:46 | 15:32 |
| 612     | 193.0 | 22.3 | Turn right, Zugerstrasse                 |                        | 14:47              | 16:03 | 15:47 | 15:33 |
| 662     | 195.6 | 19.7 | Turn left, Reppischtalstrasse            |                        | 14:51              | 16:07 | 15:51 | 15:36 |
| 654     | 196.0 | 19.3 | Türlen                                   | Sprint                 | 14:51              | 16:08 | 15:51 | 15:37 |
| 667     | 197.6 | 17.7 | Reppischtalstrasse                       |                        | 14:53              | 16:10 | 15:53 | 15:39 |
| 609     | 198.8 | 16.5 | Aeugstertal                              |                        | 14:55              | 16:12 | 15:55 | 15:40 |
| 620     | 201.4 | 13.9 | Turn left, Bonstetterstrasse             |                        | 14:58              | 16:15 | 15:58 | 15:43 |
| 564     | 202.9 | 12.4 | Bonstetten                               |                        | 15:00              | 16:17 | 16:00 | 15:45 |
| 534     | 204.0 | 11.3 | Turn left, Stationsstrasse               |                        | 15:01              | 16:18 | 16:01 | 15:46 |
| 538     | 204.7 | 10.6 | Turn right, Zürcherstrasse               |                        | 15:02              | 16:19 | 16:02 | 15:47 |
| 545     | 205.0 | 10.3 | Turn left, Islisbergstrasse              | Beginning of the climb | 15:03              | 16:20 | 16:03 | 15:47 |
| 550     | 205.3 | 10.0 | Islisbergstrasse                         | Green Zone             | 15:03              | 16:20 | 16:03 | 15:47 |
| 660     | 206.4 | 8.9  | Islisberg                                | GPM                    | 15:06              | 16:24 | 16:06 | 15:51 |
| 676     | 206.7 | 8.6  | Turn left, Arnistrasse                   |                        | 15:07              | 16:24 | 16:07 | 15:52 |
| 602     | 207.8 | 7.5  | Arni                                     |                        | 15:08              | 16:26 | 16:08 | 15:53 |
| 577     | 208.0 | 7.3  | Roundabout left, Zürcherstrasse          |                        | 15:08              | 16:26 | 16:08 | 15:53 |
| 512     | 210.0 | 5.3  | Oberlunkhofen                            |                        | 15:11              | 16:28 | 16:11 | 15:55 |
| 438     | 211.2 | 4.1  | Turn right, Zugerstrasse                 |                        | 15:12              | 16:29 | 16:12 | 15:56 |
| 400     | 212.4 | 2.9  | Untertlunkhofen                          |                        | 15:13              | 16:31 | 16:13 | 15:57 |
| 401     | 212.9 | 2.4  | Turn right, Oberwilerstrasse             |                        | 15:14              | 16:31 | 16:14 | 15:58 |
| 527     | 214.6 | 0.7  | Oberwil-Lieli                            |                        | 15:18              | 16:36 | 16:18 | 16:02 |
| 560     | 215.1 | 0.2  | Deviation right 200 m before finish      |                        | 15:20              | 16:37 | 16:20 | 16:03 |
| 565     | 215.3 | 0.0  | Finish – Oberwil-Lieli, Berikonerstrasse |                        | 15:20              | 16:37 | 16:20 | 16:03 |

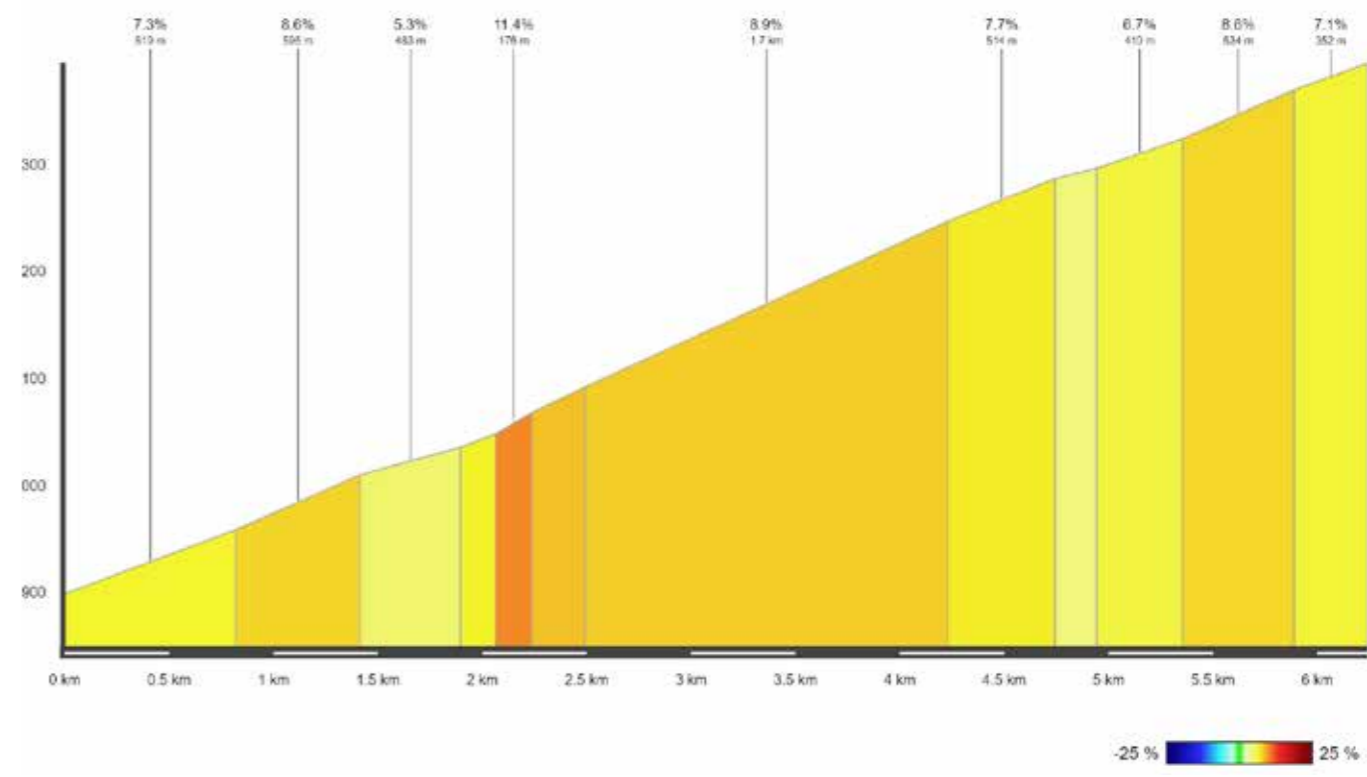
### CLIMBS

PRODUCED WITH **veloviewer** POWERED BY **STRAVA**

### ALBULAPASS Length: 8.5 km Ø Gradient in %: 6.5 Elevation gain: 558 m



### LANTSCH/LENZ BIATHLON ARENA Length: 6.2 km Ø Gradient in %: 8.0 Elevation gain: 496 m

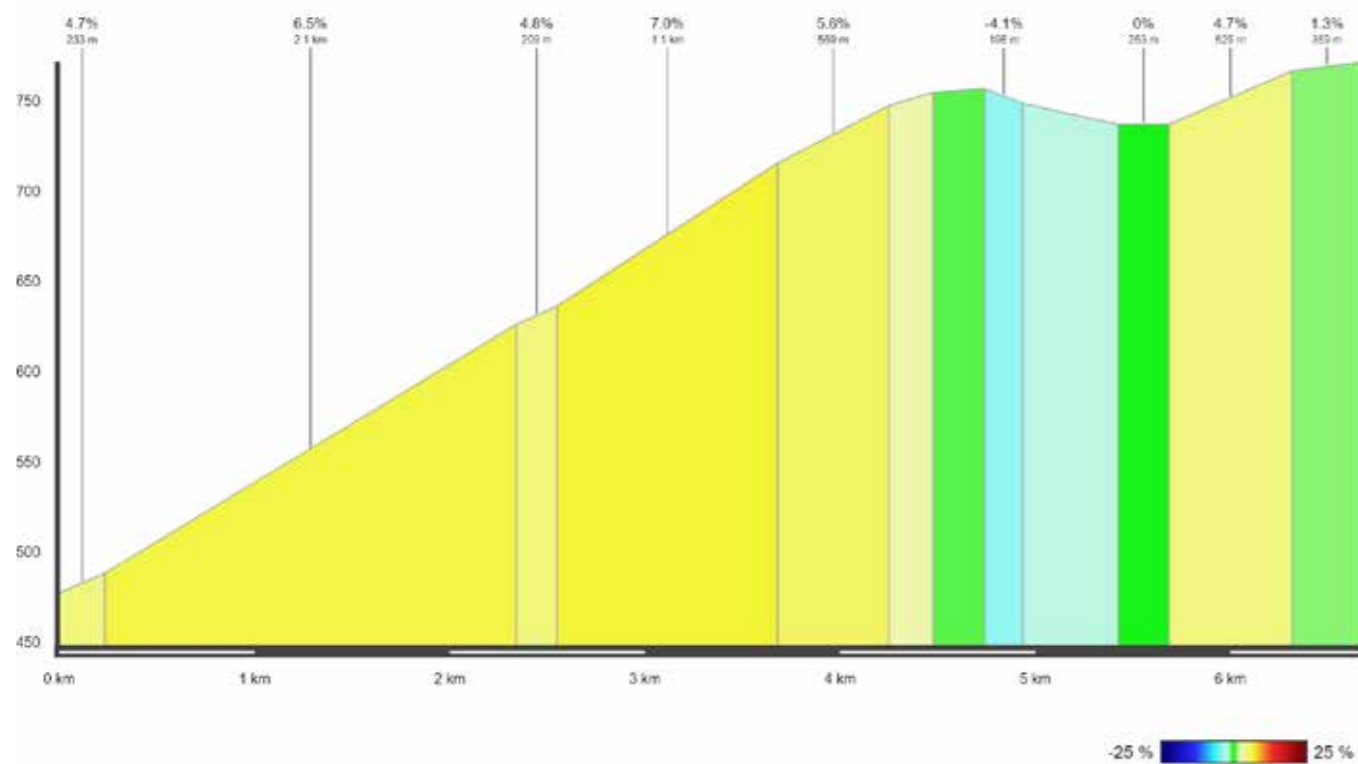






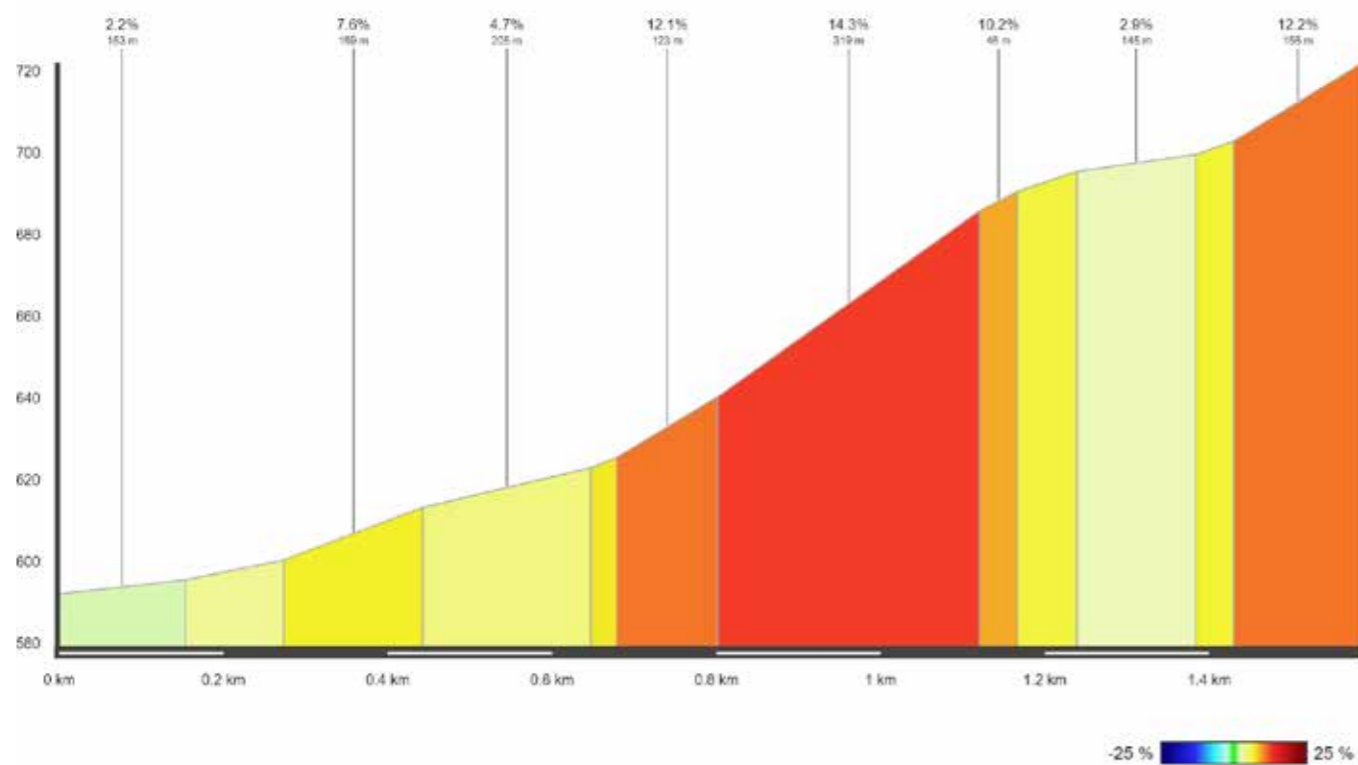
### KERENZERBERG

Length: 6.7 km    Ø Gradient in %: 4.6    Elevation gain: 313 m



### ISLISBERG

Length: 1.6 km    Ø Gradient in %: 8.0    Elevation gain: 128 m

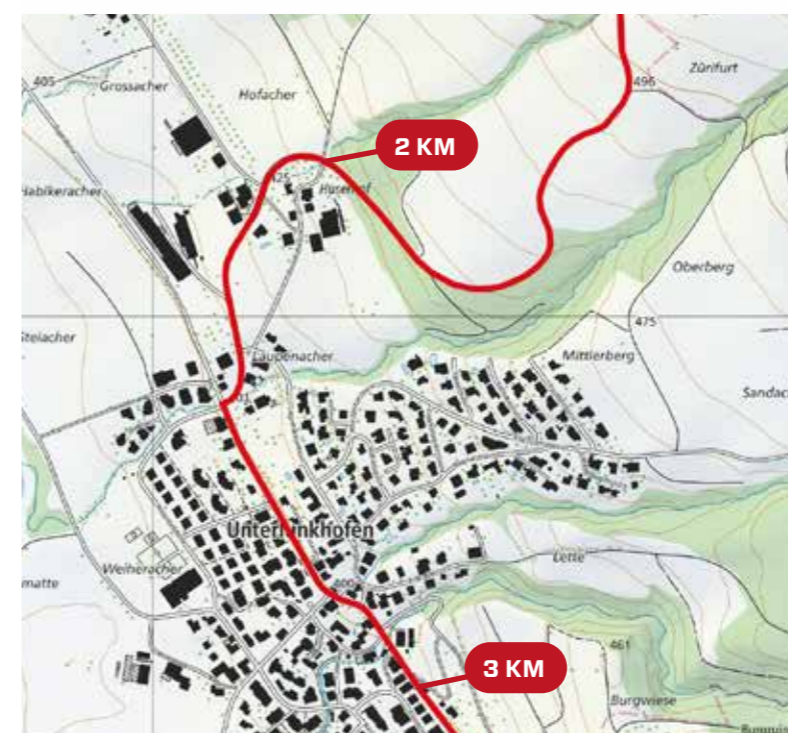
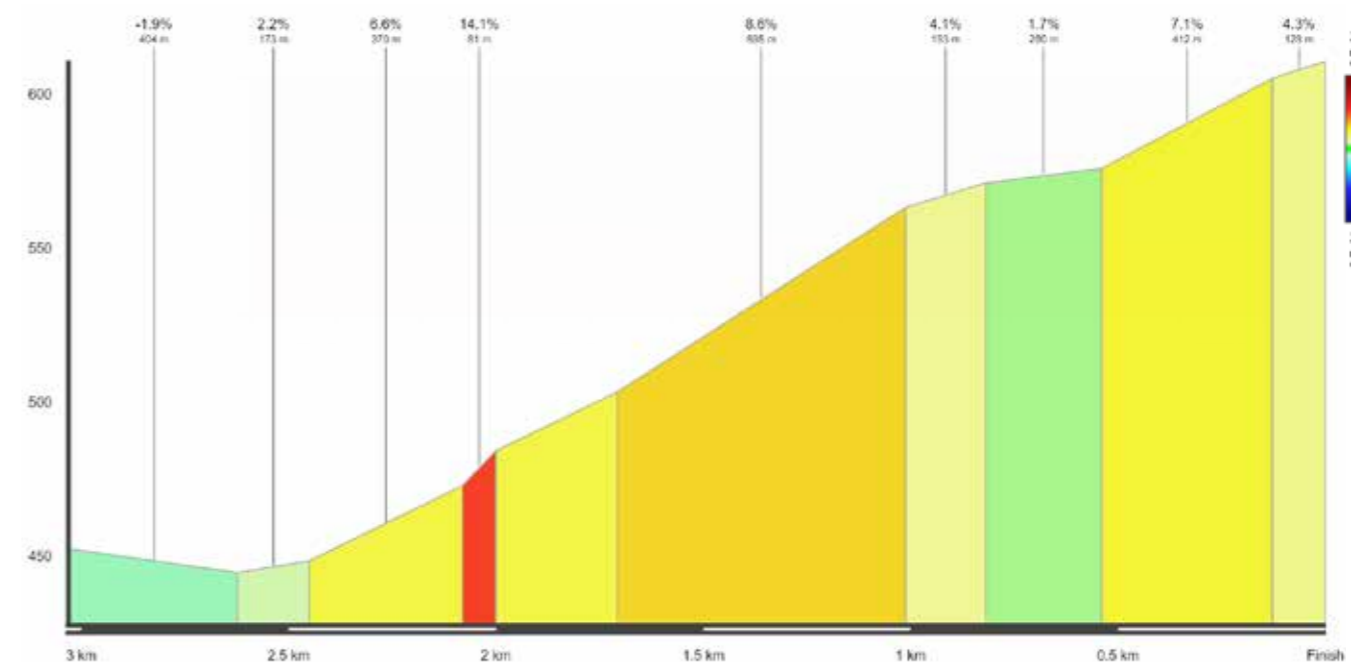


### FEEDING ZONE



### LAST 3 KILOMETERS

PRODUCED WITH **veloviewer** POWERED BY **STRAVA**

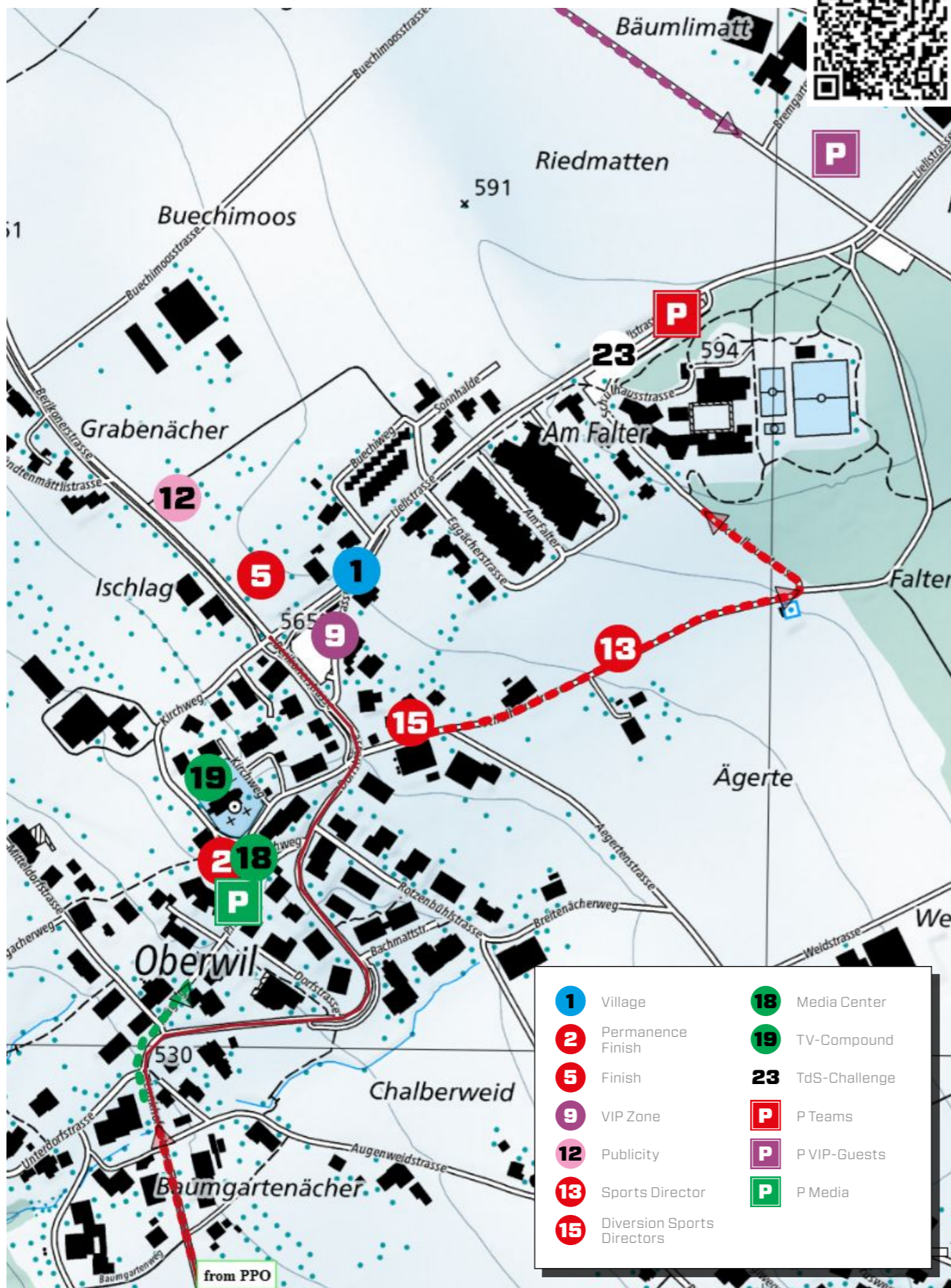




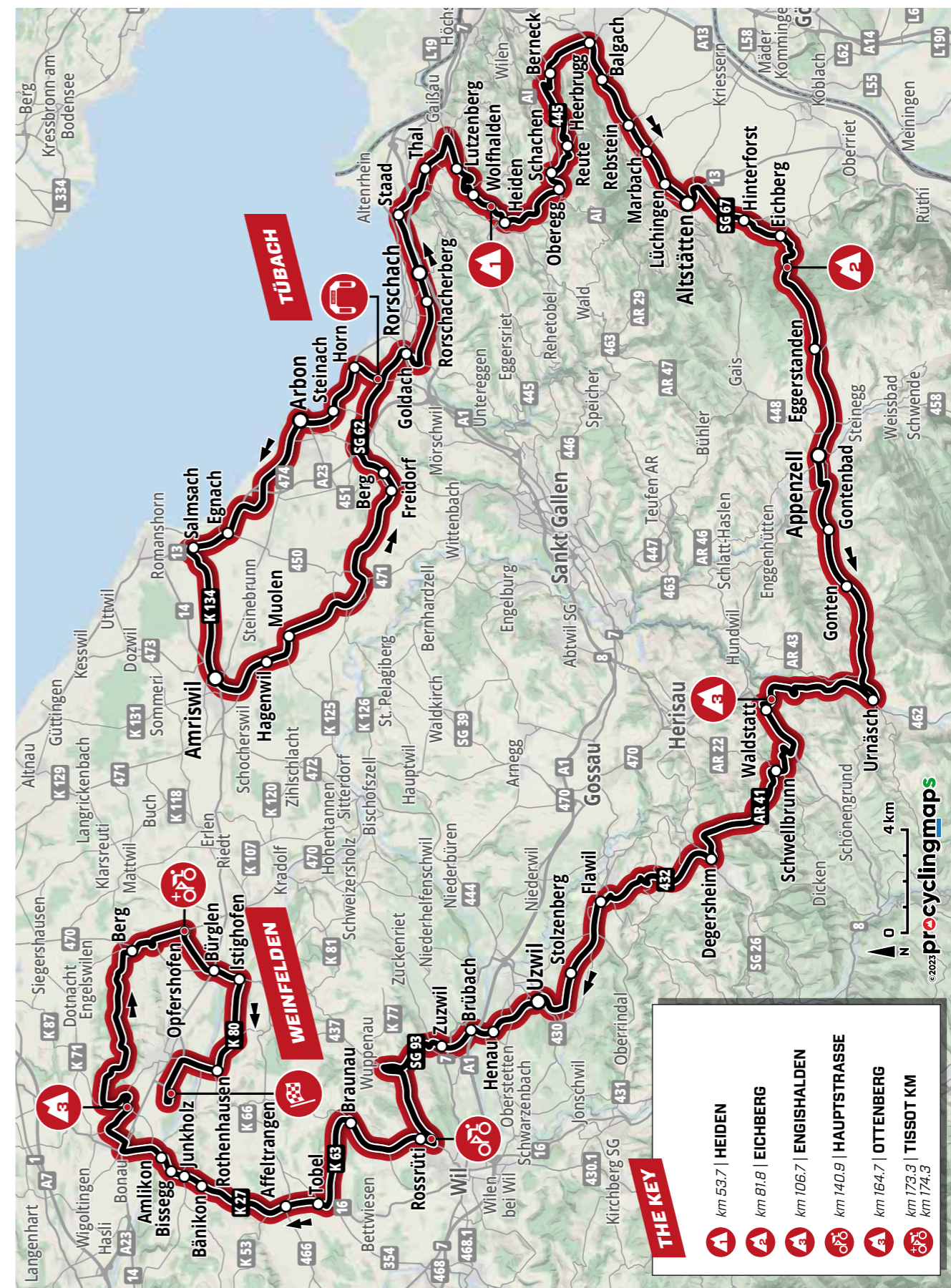


# TRAFFIC PLAN OBERWIL-LIELI

## GPS PPO



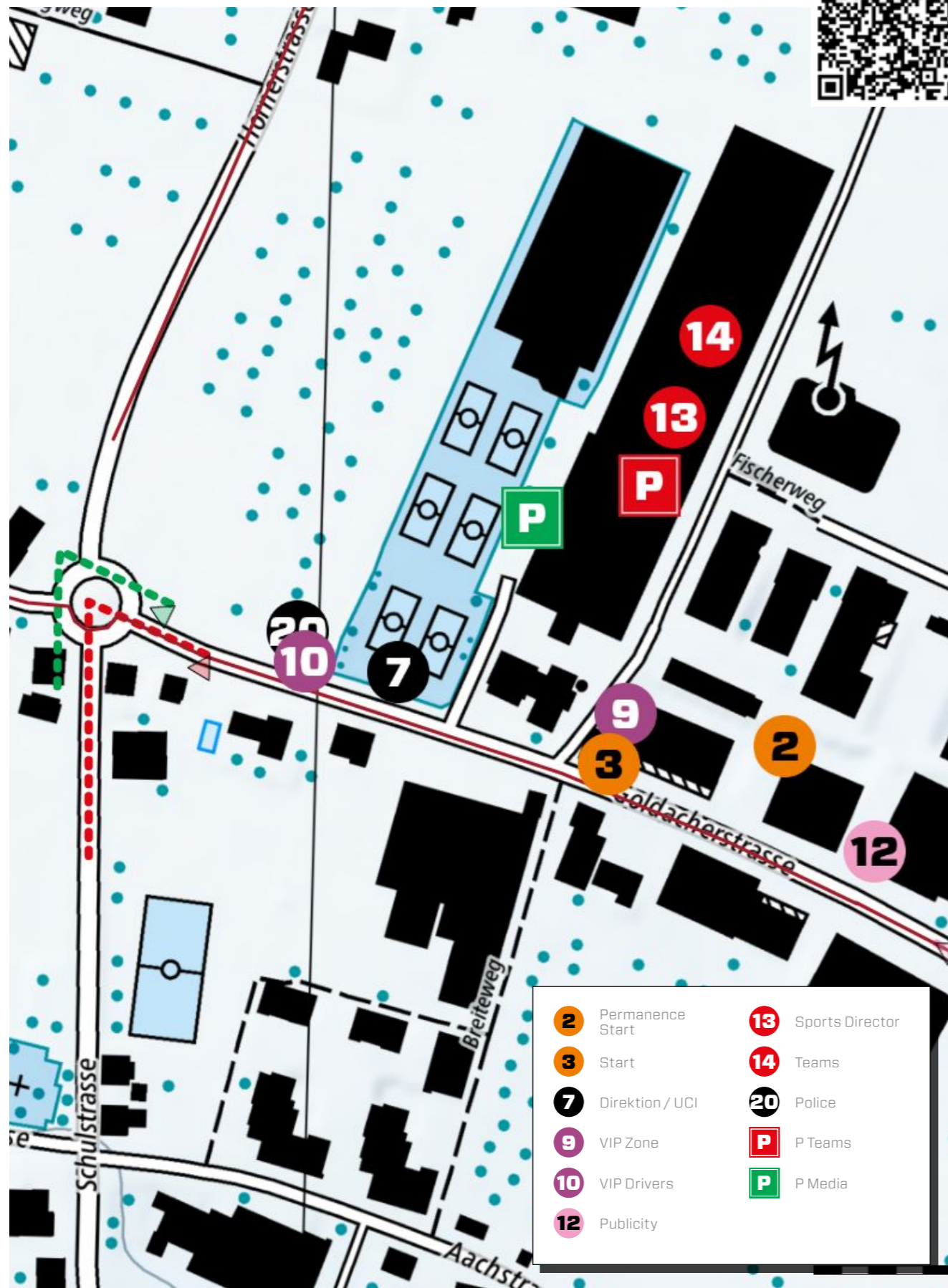
# 7<sup>TH</sup> STAGE TÜBACH - WEINFELDEN






## TRAFFIC PLAN TÜBACH

## GPS PPO



- 2 Permanence Start
- 3 Start
- 7 Direktion / UCI
- 9 VIP Zone
- 10 VIP Drivers
- 12 Publicity
- 13 Sports Director
- 14 Teams
- 20 Police
- P P Teams
- P P Media

## RACE SCHEDULE



Ascent ▲ 2517 m Total time 4 h 23 min  
 Descent ▼ 2560 m Average Speed 41 km/h

| m ü. M. | km   | km    | Location                                     | Adver-<br>tising<br>convoy | Average speed km/h |       |       |
|---------|------|-------|--|----------------------------|--------------------|-------|-------|
|         |      |       |  |                            | 39                 | 41    | 43    |
|         |      | 2     | Neutralisation 2 km                          |                            |                    |       |       |
|         |      |       | Hornerstrasse – Tübacherstrasse – Seestrasse |                            | 11:15              | 12:15 | 12:15 |
| 398     | 0.0  | 183.5 | Start  |                            | 11:18              | 12:21 | 12:21 |
| 398     | 0.4  | 183.1 | Steinach                                     | Road island                | 11:19              | 12:22 | 12:22 |
| 394     | 1.7  | 181.8 | Turn right, Bahnhofstrasse                   |                            | 11:22              | 12:24 | 12:24 |
| 394     | 1.8  | 181.7 | Arbon  | Road islands 4x            | 11:23              | 12:24 | 12:24 |
| 410     | 3.3  | 180.2 | Roundabout right,                            |                            | 11:23              | 12:26 | 12:26 |
| 410     | 3.4  | 180.1 | Turn left, Romanshornerstrasse               | Road island 4x             | 11:24              | 12:26 | 12:26 |
| 414     | 4.4  | 179.1 | Roundabout straight, Romanshornerstrasse     |                            | 11:25              | 12:27 | 12:27 |
| 415     | 4.8  | 178.7 | Roundabout right, Egnacherstrasse            | Road islands 2x            | 11:26              | 12:28 | 12:27 |
| 417     | 5.6  | 177.9 | Frasnacht                                    |                            | 11:26              | 12:29 | 12:28 |
| 415     | 5.9  | 177.6 | Turn left, Fetzislohstrasse                  | Road narrowing r & l       | 11:27              | 12:29 | 12:28 |
| 422     | 6.5  | 177.0 | Fetzisloh                                    |                            | 11:28              | 12:30 | 12:29 |
| 410     | 7.5  | 176.0 | Holz   |                            | 11:29              | 12:31 | 12:30 |
| 411     | 7.7  | 175.8 | Turn left, Buch                              |                            | 11:30              | 12:32 | 12:31 |
| 408     | 8.5  | 175.0 | Egnach                                       |                            | 11:32              | 12:33 | 12:32 |
| 407     | 8.8  | 174.7 | Roundabout straight, Romanshornerstrasse     | Road islands 2x            | 11:33              | 12:33 | 12:32 |
| 404     | 10.0 | 173.5 | Salmsach                                     |                            | 11:34              | 12:34 | 12:33 |
| 404     | 10.5 | 173.0 | Turn left, Schulstrasse                      |                            | 11:35              | 12:35 | 12:34 |
| 414     | 12.2 | 171.3 | Hütten                                       |                            | 11:36              | 12:37 | 12:36 |
| 420     | 13.0 | 170.5 | Fehlweis                                     |                            | 11:38              | 12:38 | 12:37 |
| 432     | 15.4 | 168.1 | Amriswil                                     |                            | 11:40              | 12:41 | 12:39 |
| 430     | 16.0 | 167.5 | Turn left, Romanshornerstrasse               |                            | 11:41              | 12:42 | 12:40 |
| 430     | 16.1 | 167.4 | Roundabout straight, Romanshornerstrasse     |                            | 11:42              | 12:42 | 12:40 |
| 450     | 16.7 | 166.8 | Roundabout right, Arbonerstrasse             | Road island                | 11:44              | 12:43 | 12:41 |
| 450     | 16.8 | 166.7 | Turn left, St. Gallerstrasse                 | Road islands 2x            | 11:45              | 12:43 | 12:41 |
| 460     | 17.6 | 165.9 | Turn left, Hagenwilerstrasse                 | Road island                | 11:47              | 12:45 | 12:43 |





| m ü. M. | km   | km    | Location                              | Adver-<br>tising<br>convoy | Average speed km/h |       |       |       |
|---------|------|-------|---------------------------------------|----------------------------|--------------------|-------|-------|-------|
|         |      |       |                                       |                            | 39                 | 41    | 43    |       |
| 471     | 18.7 | 164.8 | Hagenwil                              | Road island                | 11:49              | 12:46 | 12:45 | 12:44 |
| 479     | 19.8 | 163.7 | Muolen                                | Road islands 2x            | 11:49              | 12:48 | 12:46 | 12:45 |
| 550     | 24.5 | 159.0 | Lömmenschwil                          |                            | 11:51              | 12:54 | 12:53 | 12:51 |
| 550     | 24.7 | 158.8 | Turn left, Romanshonerstrasse         | Road island                | 11:52              | 12:55 | 12:53 | 12:52 |
| 550     | 25.2 | 158.3 | Turn right, Holzrütistrasse           |                            | 11:55              | 12:56 | 12:54 | 12:52 |
| 556     | 27.7 | 155.8 | Freidorf                              | Road narrowing r & l       | 11:57              | 12:59 | 12:58 | 12:56 |
| 543     | 28.7 | 154.8 | Turn right, Käsereistrasse            |                            | 11:59              | 13:01 | 12:59 | 12:57 |
| 532     | 29.0 | 154.5 | Turn right, St. Gallerstrasse         | Road island 2x             | 12:00              | 13:01 | 12:59 | 12:57 |
| 532     | 29.1 | 154.4 | Turn left, Bergstrasse                |                            | 12:02              | 13:01 | 12:59 | 12:58 |
| 524     | 29.3 | 154.2 | Berg                                  |                            | 12:03              | 13:02 | 13:00 | 12:58 |
| 418     | 31.2 | 152.3 | Landquart                             |                            | 12:06              | 13:04 | 13:02 | 13:00 |
| 408     | 31.5 | 152.0 | Turn right, Rorschacherstrasse        | Road island                | 12:08              | 13:04 | 13:02 | 13:00 |
| 418     | 32.1 | 151.4 | Obersteinach                          |                            | 12:10              | 13:05 | 13:03 | 13:01 |
| 414     | 33.6 | 149.9 | Tübach                                | Green Zone                 | 12:12              | 13:07 | 13:05 | 13:03 |
| 415     | 34.3 | 149.2 | Roundabout straight, Goldacherstrasse |                            | 12:14              | 13:08 | 13:06 | 13:04 |
| 415     | 34.4 | 149.1 | 1st passage start                     |                            | 12:15              | 13:09 | 13:06 | 13:04 |
| 417     | 34.9 | 148.6 | Goldach                               | Road island                | 12:18              | 13:09 | 13:07 | 13:05 |
| 431     | 35.7 | 147.8 | Roundabout 2nd exit, Schulstrasse     |                            | 12:22              | 13:11 | 13:09 | 13:06 |
| 443     | 36.1 | 147.4 | Roundabout right, Bruggmühlestrasse   | Road island                | 12:24              | 13:12 | 13:09 | 13:07 |
| 445     | 36.2 | 147.3 | Turn left, Mühlegutstrasse            | Road islands 4x            | 12:24              | 13:12 | 13:09 | 13:07 |
| 450     | 37.0 | 146.5 | Roundabout straight, Sulzstrasse      | Road islands 2x            | 12:26              | 13:13 | 13:11 | 13:08 |
| 460     | 38.3 | 145.2 | Rorschacherberg                       | Road islands 2x            | 12:26              | 13:15 | 13:13 | 13:10 |
| 465     | 38.7 | 144.8 | Roundabout straight, Goldacherstrasse | Road island                | 12:27              | 13:16 | 13:13 | 13:11 |
| 434     | 41.9 | 141.6 | Buechen                               | Road island                | 12:28              | 13:20 | 13:17 | 13:15 |
| 419     | 42.8 | 140.7 | Turn right, Thalerstrasse             | Road islands 2x            | 12:29              | 13:22 | 13:19 | 13:16 |
| 425     | 44.5 | 139.0 | Thal                                  | Road island                | 12:29              | 13:24 | 13:21 | 13:18 |
| 435     | 45.6 | 137.9 | Turn right, Appenzellerstrasse        | Beginning of the climb     | 12:30              | 13:27 | 13:23 | 13:21 |
| 481     | 46.6 | 136.9 | Turn right, Oberhof                   | Road island                | 12:31              | 13:30 | 13:26 | 13:23 |
| 675     | 49.3 | 134.2 | Wolfhalden                            |                            | 12:34              | 13:37 | 13:34 | 13:30 |
| 775     | 51.3 | 132.2 | Heiden                                | Road island                | 12:39              | 13:43 | 13:39 | 13:35 |
| 785     | 51.7 | 131.8 | Turn left, Kohlplatz                  | Road island                | 12:40              | 13:44 | 13:40 | 13:36 |
| 789     | 51.9 | 131.6 | Turn left, Obereggsstrasse            |                            | 12:40              | 13:44 | 13:40 | 13:37 |
| 890     | 53.7 | 129.8 | Rutlenstrasse                         | GPM                        | 12:45              | 13:49 | 13:45 | 13:41 |
| 896     | 54.0 | 129.5 | Oberegg                               |                            | 12:46              | 13:50 | 13:46 | 13:42 |
| 834     | 55.3 | 128.2 | Schachen                              | Road island                | 12:47              | 13:51 | 13:47 | 13:43 |
| 708     | 57.3 | 126.2 | Reute                                 |                            | 12:49              | 13:53 | 13:49 | 13:45 |
| 471     | 60.9 | 122.6 | Berneck                               | Road island 2x             | 12:52              | 13:56 | 13:52 | 13:47 |
| 404     | 63.2 | 120.3 | Heerbrugg                             |                            | 12:54              | 13:59 | 13:54 | 13:50 |
| 407     | 63.9 | 119.6 | Turn right, Auerstrasse               | Road islands 2x            | 12:55              | 14:00 | 13:55 | 13:51 |
| 407     | 64.4 | 119.1 | Balgach                               | Road islands 5x            | 12:56              | 14:00 | 13:56 | 13:51 |
| 412     | 66.6 | 116.9 | Rebstein                              | Road islands 6x            | 12:59              | 14:04 | 13:59 | 13:54 |
| 412     | 68.1 | 115.4 | Marbach                               |                            | 13:01              | 14:06 | 14:01 | 13:56 |
| 427     | 69.4 | 114.1 | Lüchingen                             | Road island                | 13:02              | 14:08 | 14:02 | 13:58 |
| 452     | 71.1 | 112.4 | Altstätten                            |                            | 13:05              | 14:10 | 14:05 | 14:00 |
| 450     | 71.4 | 112.1 | Roundabout left, Churerstrasse        | Road islands 2x            | 13:05              | 14:10 | 14:05 | 14:00 |
| 434     | 72.4 | 111.1 | Turn right, Eichbergstrasse           |                            | 13:07              | 14:12 | 14:07 | 14:02 |
| 461     | 74.8 | 108.7 | Turn right, Ringgasse                 |                            | 13:10              | 14:16 | 14:10 | 14:05 |
| 490     | 75.3 | 108.2 | Ringgasse                             | Feeding Zone & Green Zone  | 13:11              | 14:17 | 14:11 | 14:06 |

| m ü. M. | km    | km    | Location                                | Adver-<br>tising<br>convoy | Average speed km/h |       |       |       |
|---------|-------|-------|---|----------------------------|--------------------|-------|-------|-------|
|         |       |       |   |                            | 39                 | 41    | 43    |       |
| 529     | 76.5  | 107.0 | Turn right, Hölzlisbergstrasse          | Beginning of the climb     | 13:14              | 14:19 | 14:14 | 14:08 |
| 878     | 81.8  | 101.7 | Eichbergstrasse                         | GPM                        | 13:27              | 14:33 | 14:27 | 14:21 |
| 882     | 82.8  | 100.7 | Turn right, Dorfstrasse                 |                            | 13:28              | 14:35 | 14:28 | 14:22 |
| 815     | 85.7  | 97.8  | Turn right, Entlastungsstrasse          | Road island                | 13:31              | 14:38 | 14:31 | 14:25 |
| 806     | 86.0  | 97.5  | Roundabout left, Gaiserstrasse          | Road islands 3x            | 13:31              | 14:38 | 14:31 | 14:25 |
| 786     | 86.5  | 97.0  | Roundabout straight, Entlastungsstrasse | Road islands 3x            | 13:32              | 14:39 | 14:32 | 14:26 |
| 763     | 86.8  | 96.7  | Appenzell                               |                            | 13:32              | 14:39 | 14:32 | 14:26 |
| 763     | 87.3  | 96.2  | Roundabout straight, Entlastungsstrasse |                            | 13:33              | 14:40 | 14:33 | 14:27 |
| 776     | 88.3  | 95.2  | Turn left, Eggenhüttenstrasse           | Road islands 2x            | 13:34              | 14:41 | 14:34 | 14:28 |
| 878     | 90.4  | 93.1  | Gontenbad                               |                            | 13:39              | 14:46 | 14:39 | 14:33 |
| 900     | 91.1  | 92.4  | Gontenstrasse                           | Railroad crossing          | 13:40              | 14:47 | 14:40 | 14:34 |
| 896     | 92.3  | 91.2  | Gonten                                  |                            | 13:42              | 14:49 | 14:42 | 14:35 |
| 894     | 92.4  | 91.1  | Dorfstrasse                             | Railroad crossing          | 13:42              | 14:49 | 14:42 | 14:35 |
| 816     | 97.8  | 85.7  | Urnäsch                                 |                            | 13:49              | 14:56 | 14:49 | 14:42 |
| 822     | 98.0  | 85.5  | Appenzellerstrasse                      | Railroad crossing          | 13:49              | 14:57 | 14:49 | 14:42 |
| 827     | 98.1  | 85.4  | Turn right, Herisauerstrasse            | Road islands 3x            | 13:49              | 14:57 | 14:49 | 14:42 |
| 791     | 101.4 | 82.1  | Sulzbrunnen                             | Railroad crossing          | 13:54              | 15:01 | 14:54 | 14:46 |
| 815     | 103.6 | 79.9  | Waldstatt                               |                            | 13:57              | 15:05 | 14:57 | 14:49 |
| 822     | 103.8 | 79.7  | Urnäscherstrasse                        | Railroad crossing          | 13:57              | 15:05 | 14:57 | 14:50 |
| 826     | 103.9 | 79.6  | Turn left, Schulstrasse                 | Road islands 3x            | 13:57              | 15:05 | 14:57 | 14:50 |
| 826     | 104.0 | 79.5  | Turn left, Dorfstrasse                  | Beginning of the climb     | 13:57              | 15:05 | 14:57 | 14:50 |
| 907     | 106.0 | 77.5  | Turn right, Rotschwendi                 | Road island                | 14:02              | 15:10 | 15:02 | 14:54 |
| 968     | 106.7 | 76.8  | Engishalden                             | GPM                        | 14:04              | 15:12 | 15:04 | 14:56 |
| 956     | 107.2 | 76.3  | Schwellbrunn                            |                            | 14:04              | 15:13 | 15:04 | 14:57 |
| 965     | 108.1 | 75.4  | Turn left, Wiesenrain                   |                            | 14:06              | 15:14 | 15:06 | 14:58 |
| 780     | 113.7 | 69.8  | Degersheim                              |                            | 14:11              | 15:20 | 15:11 | 15:03 |
| 776     | 114.0 | 69.5  | Turn right, Flawilerstrasse             |                            | 14:12              | 15:20 | 15:12 | 15:04 |
| 767     | 115.6 | 67.9  | Flawilerstrasse                         | Green Zone                 | 14:14              | 15:23 | 15:14 | 15:06 |
| 619     | 118.8 | 64.7  | Flawil                                  |                            | 14:17              | 15:26 | 15:17 | 15:09 |
| 612     | 119.4 | 64.1  | Turn left, Badstrasse                   | Road island                | 14:17              | 15:26 | 15:17 | 15:09 |
| 613     | 119.7 | 63.8  | Turn right, Badstrasse                  |                            | 14:18              | 15:27 | 15:18 | 15:10 |
| 615     | 119.9 | 63.6  | Turn right, Oberbotsbergstrasse         |                            | 14:18              | 15:27 | 15:18 | 15:10 |
| 616     | 120.0 | 63.5  | Turn left, Wilerstrasse                 | Road islands 2x            | 14:18              | 15:27 | 15:18 | 15:10 |
| 635     | 121.3 | 62.2  | Roundabout straight, Langacker          |                            | 14:20              | 15:29 | 15:20 | 15:12 |
| 591     | 124.2 | 59.3  | Oberuzwil                               |                            | 14:24              | 15:33 | 15:24 | 15:15 |
| 562     | 124.5 | 59.0  | Turn right, Morgenstrasse               | Road island                | 14:24              | 15:33 | 15:24 | 15:16 |
| 551     | 125.0 | 58.5  | Roundabout right, Wiesentalstrasse      | Road island                | 14:25              | 15:34 | 15:25 | 15:16 |
| 551     | 125.3 | 58.2  | Uzwil                                   |                            | 14:25              | 15:35 | 15:25 | 15:17 |
| 539     | 125.7 | 57.8  | Roundabout left, Lindenstrasse          |                            | 14:26              | 15:35 | 15:26 | 15:17 |
| 548     | 126.0 | 57.5  | Crossing straight, Neudorfstrasse       |                            | 14:26              | 15:36 | 15:26 | 15:18 |
| 506     | 127.2 | 56.3  | Roundabout straight, Brummoosstrasse    |                            | 14:27              | 15:37 | 15:27 | 15:19 |
| 504     | 127.7 | 55.8  | Turn left, Felseggstrasse               | Road island                | 14:28              | 15:38 | 15:28 | 15:19 |
| 505     | 127.9 | 55.6  | Henau                                   | Road islands 2x            | 14:28              | 15:38 | 15:28 | 15:20 |
| 529     | 130.1 | 53.4  | Zuzwil                                  |                            | 14:31              | 15:41 | 15:31 | 15:22 |
| 526     | 130.3 | 53.2  | Roundabout straight, Herbergstrasse     | Road islands 2x            | 14:32              | 15:41 | 15:32 | 15:23 |
| 535     | 131.0 | 52.5  | Turn left, Hinterdorfstrasse            |                            | 14:32              | 15:42 | 15:32 | 15:24 |
| 540     | 131.2 | 52.3  | Turn right, Oberdorfstrasse             | Road islands 2x            | 14:33              | 15:43 | 15:33 | 15:24 |
| 595     | 133.6 | 49.9  | Turn left, Hauptstrasse                 | Road islands 3x            | 14:36              | 15:46 | 15:36 | 15:27 |



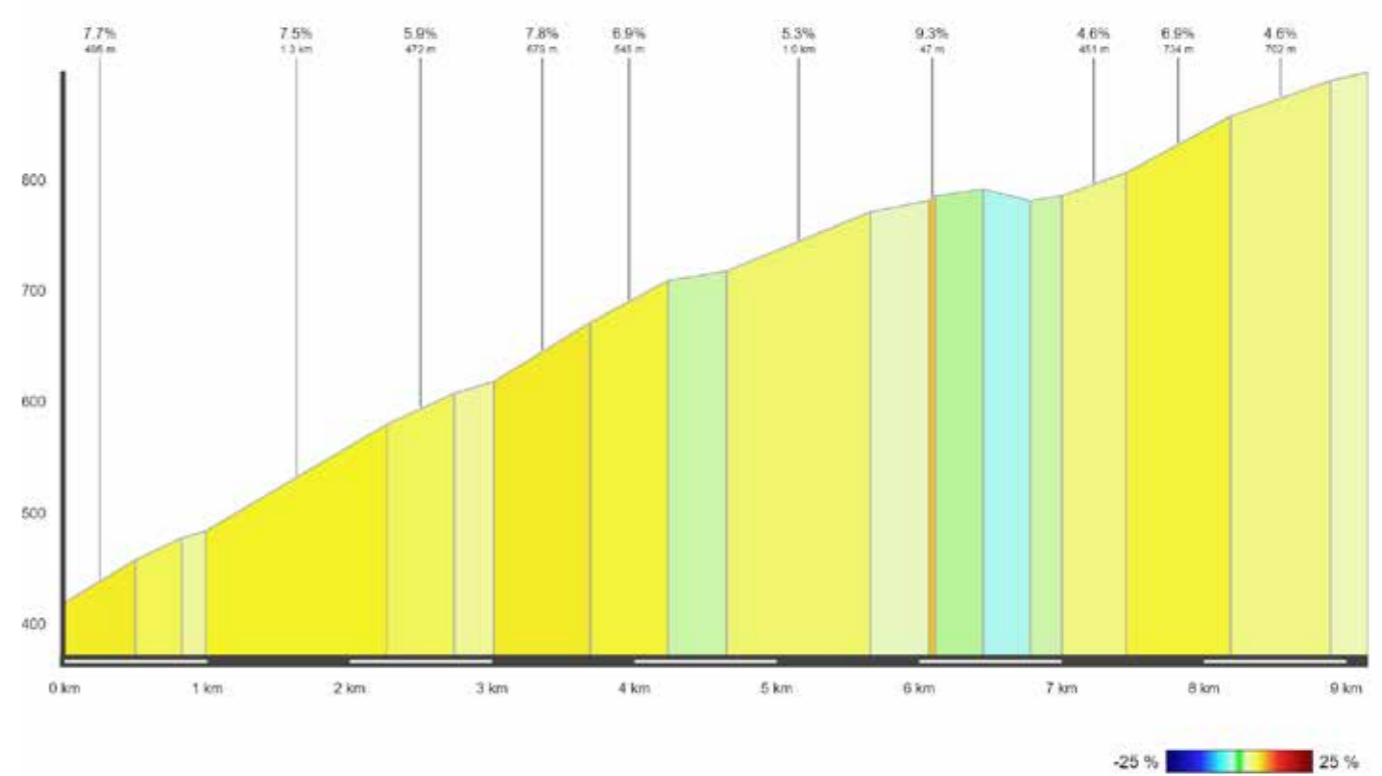


| m ü. M. | km    | km   | Location                               | Adver-<br>tising<br>convey | Average speed km/h |       |       |       |
|---------|-------|------|--|----------------------------|--------------------|-------|-------|-------|
|         |       |      |  |                            | 39                 | 41    | 43    |       |
| 597     | 136.8 | 46.7 | Rosstrüti                              |                            | 14:41              | 15:51 | 15:41 | 15:32 |
| 606     | 137.6 | 45.9 | Turn right, Braunaustrasse             | Road island                | 14:42              | 15:52 | 15:42 | 15:33 |
| 667     | 140.9 | 42.6 | Hauptstrasse                           | Sprint                     | 14:47              | 15:57 | 15:47 | 15:37 |
| 670     | 141.1 | 42.4 | Braunau                                |                            | 14:47              | 15:57 | 15:47 | 15:37 |
| 667     | 143.7 | 39.8 | Turn left, Riethüslistrasse            |                            | 14:48              | 16:01 | 15:48 | 15:39 |
| 585     | 145.0 | 38.5 | Tobel                                  |                            | 14:49              | 16:03 | 15:49 | 15:40 |
| 522     | 145.4 | 38.1 | Turn right, Hauptstrasse               | Road island                | 14:49              | 16:03 | 15:49 | 15:41 |
| 506     | 146.7 | 36.8 | Hauptstrasse                           | Railroad crossing          | 14:50              | 16:05 | 15:50 | 15:42 |
| 489     | 146.8 | 36.7 | Affeltrangen                           |                            | 14:50              | 16:05 | 15:50 | 15:42 |
| 487     | 147.2 | 36.3 | Roundabout straight, Hauptstrasse      | Road islands 2x            | 14:51              | 16:06 | 15:51 | 15:43 |
| 521     | 150.6 | 32.9 | Bänikon                                |                            | 14:52              | 16:10 | 15:52 | 15:44 |
| 503     | 151.3 | 32.2 | Bissegg                                |                            | 14:53              | 16:06 | 15:53 | 15:45 |
| 444     | 152.3 | 31.2 | Amlikon                                | Road islands 2x            | 14:54              | 16:07 | 15:54 | 15:46 |
| 418     | 154.5 | 29.0 | Amlikonerstrasse                       | Green Zone                 | 14:56              | 16:10 | 15:56 | 15:48 |
| 418     | 154.9 | 28.6 | Turn right, Amlikonerstrasse           | Road island                | 14:56              | 16:11 | 15:56 | 15:49 |
| 417     | 155.1 | 28.4 | Roundabout straight, Gillhofstrasse    |                            | 14:57              | 16:11 | 15:57 | 15:49 |
| 414     | 157.1 | 26.4 | Turn right, Wigoltingerstrasse         |                            | 14:59              | 16:14 | 15:59 | 15:51 |
| 418     | 158.1 | 25.4 | Märstetten                             |                            | 15:01              | 16:15 | 16:01 | 15:53 |
| 421     | 158.9 | 24.6 | Turn left, Kreuzlingerstrasse          |                            | 15:02              | 16:16 | 16:02 | 15:54 |
| 435     | 159.3 | 24.2 | Turn right, Kirchgasse                 |                            | 15:02              | 16:17 | 16:02 | 15:54 |
| 432     | 161.3 | 22.2 | Turn left, Boltshausen                 |                            | 15:05              | 16:20 | 16:05 | 15:57 |
| 484     | 162.1 | 21.4 | Turn left, Schnellberg                 |                            | 15:07              | 16:22 | 16:07 | 15:59 |
| 525     | 162.5 | 21.0 | Ottoberg                               |                            | 15:08              | 16:23 | 16:08 | 16:00 |
| 526     | 163.0 | 20.5 | Turn right, Dattenhubstrasse           |                            | 15:09              | 16:24 | 16:09 | 16:00 |
| 640     | 164.7 | 18.8 | Ottenberg                              | GPM                        | 15:12              | 16:28 | 16:12 | 16:04 |
| 672     | 166.2 | 17.3 | Turn left, Stelzenhofstrasse           |                            | 15:15              | 16:30 | 16:15 | 16:06 |
| 584     | 169.5 | 14.0 | Berg                                   |                            | 15:18              | 16:34 | 16:18 | 16:10 |
| 547     | 169.8 | 13.7 | Turn right, Ottenbergstrasse           | Bumps 2x                   | 15:19              | 16:34 | 16:19 | 16:10 |
| 534     | 170.4 | 13.1 | Turn right, Hauptstrasse               | Road island                | 15:19              | 16:35 | 16:19 | 16:11 |
| 493     | 171.3 | 12.2 | Roundabout left, Hauptstrasse          |                            | 15:20              | 16:36 | 16:20 | 16:11 |
| 440     | 172.7 | 10.8 | Roundabout right, Bürglenstrasse       |                            | 15:21              | 16:37 | 16:21 | 16:13 |
| 440     | 173.3 | 10.2 | Opferhoferstrasse                      | Tissot Km                  | 15:22              | 16:38 | 16:22 | 16:13 |
| 440     | 174.3 | 9.2  | Opferhoferstrasse                      | Tissot Km                  | 15:23              | 16:39 | 16:23 | 16:15 |
| 436     | 174.4 | 9.1  | Bürglen                                |                            | 15:23              | 16:39 | 16:23 | 16:15 |
| 436     | 174.6 | 8.9  | Turn left, Maurenstrasse               |                            | 15:24              | 16:40 | 16:24 | 16:15 |
| 441     | 174.9 | 8.6  | Roundabout straight, Istighofenstrasse | Road island                | 15:24              | 16:40 | 16:24 | 16:15 |
| 442     | 175.5 | 8.0  | Istighofen                             |                            | 15:25              | 16:41 | 16:25 | 16:16 |
| 442     | 175.9 | 7.6  | Turn right, Reutistrasse               | Road narrowing r & l       | 15:25              | 16:42 | 16:25 | 16:17 |
| 473     | 178.0 | 5.5  | Turn left, Reuti                       |                            | 15:28              | 16:45 | 16:28 | 16:19 |
| 476     | 178.5 | 5.0  | Turn right, Mettlenstrass              | Green Zone                 | 15:29              | 16:45 | 16:29 | 16:20 |
| 468     | 179.5 | 4.0  | Rotenhausen                            |                            | 15:30              | 16:47 | 16:30 | 16:21 |
| 426     | 180.7 | 2.8  | Weinfelden                             | Road islands 3x            | 15:32              | 16:48 | 16:32 | 16:23 |
| 428     | 181.5 | 2.0  | Roundabout left, Dufourstrasse         |                            | 15:33              | 16:49 | 16:33 | 16:24 |
| 429     | 181.7 | 1.8  | Roundabout straight, Dufourstrasse     |                            | 15:33              | 16:50 | 16:33 | 16:24 |
| 425     | 182.3 | 1.2  | Roundabout straight, Dufourstrasse     |                            | 15:34              | 16:51 | 16:34 | 16:25 |
| 425     | 182.5 | 1.0  | Roundabout straight, Dufourstrasse     |                            | 15:34              | 16:51 | 16:34 | 16:25 |
| 425     | 182.5 | 1.0  | Deviation left 1 km before finish      |                            | 15:34              | 16:51 | 16:34 | 16:25 |
| 424     | 183.5 | 0.0  | Finish                                 |                            | 15:35              | 16:52 | 16:35 | 16:26 |

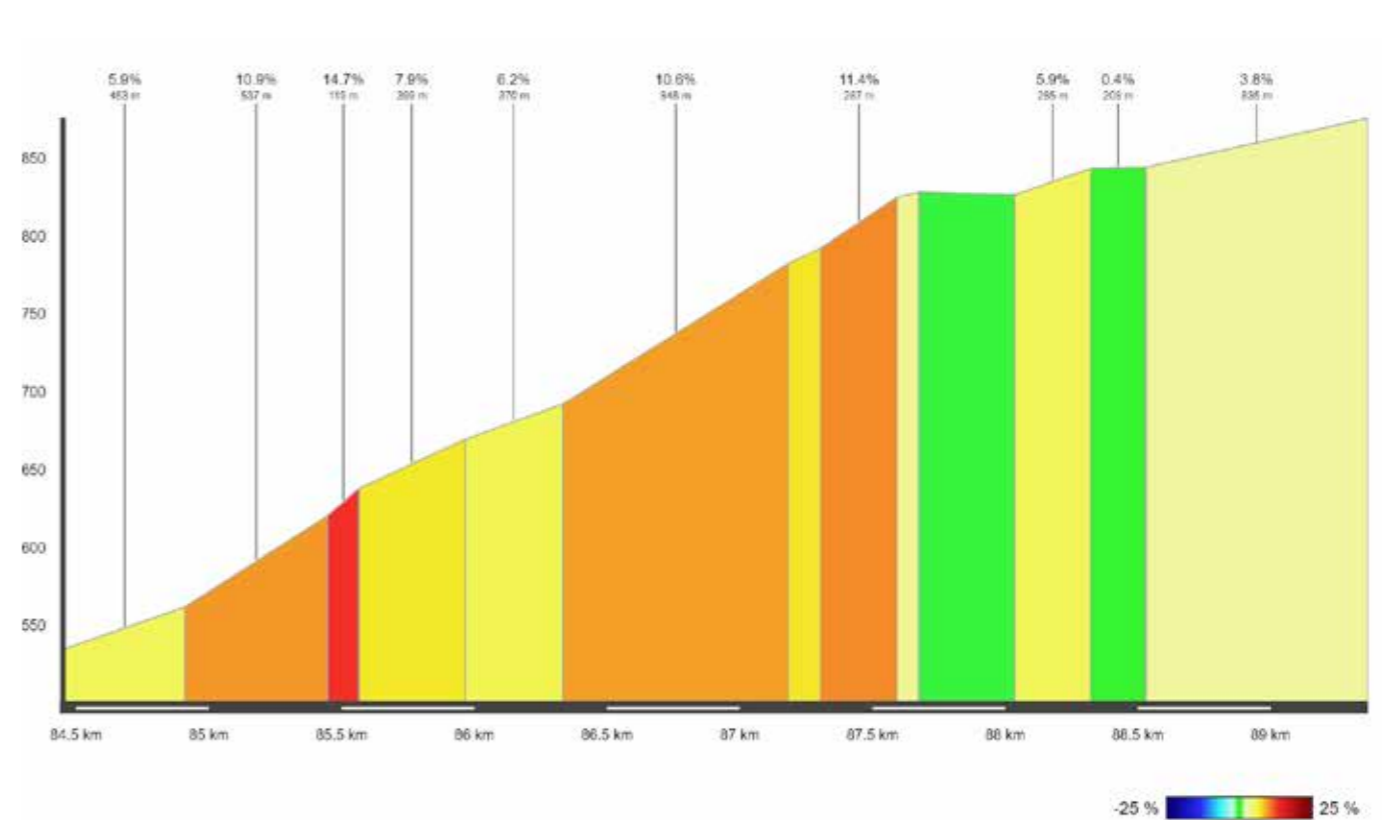
### CLIMBS

PRODUCED WITH **veloviewer** POWERED BY **STRAVA**

### 1 OBEREGG Length: 9.1 km Ø Gradient in %: 5.3 Elevation gain: 487 m



### 2 EICHBERG Length: 4.9 km Ø Gradient in %: 7.0 Elevation gain: 345 m

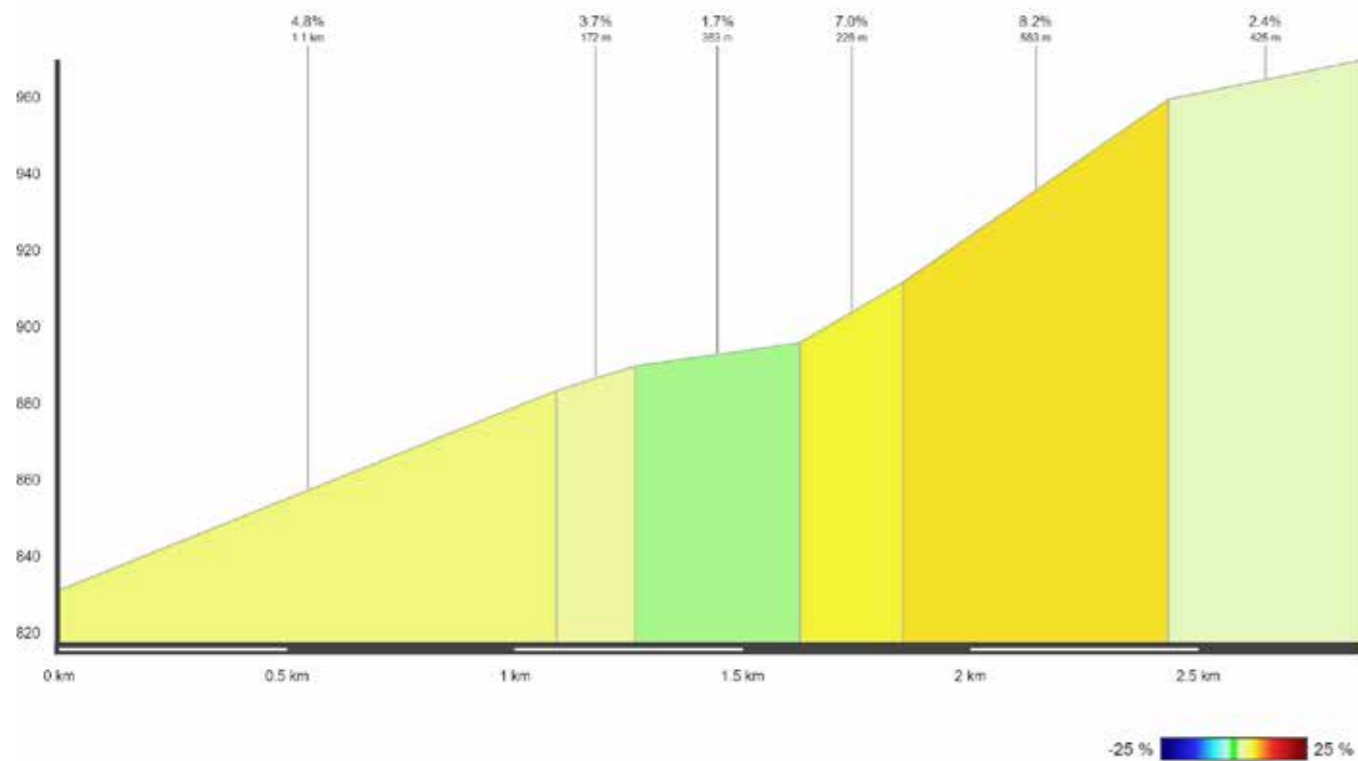






### ENGISHALDEN

Length: 2.9 km    Ø Gradient in %: 4.7    Elevation gain: 139 m

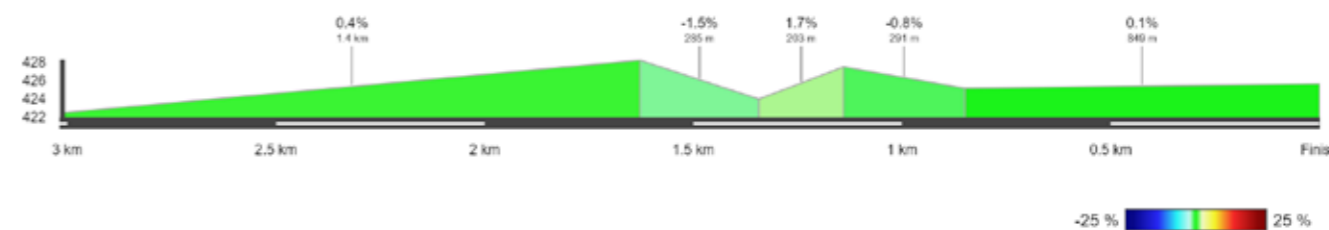


### FEEDING ZONE



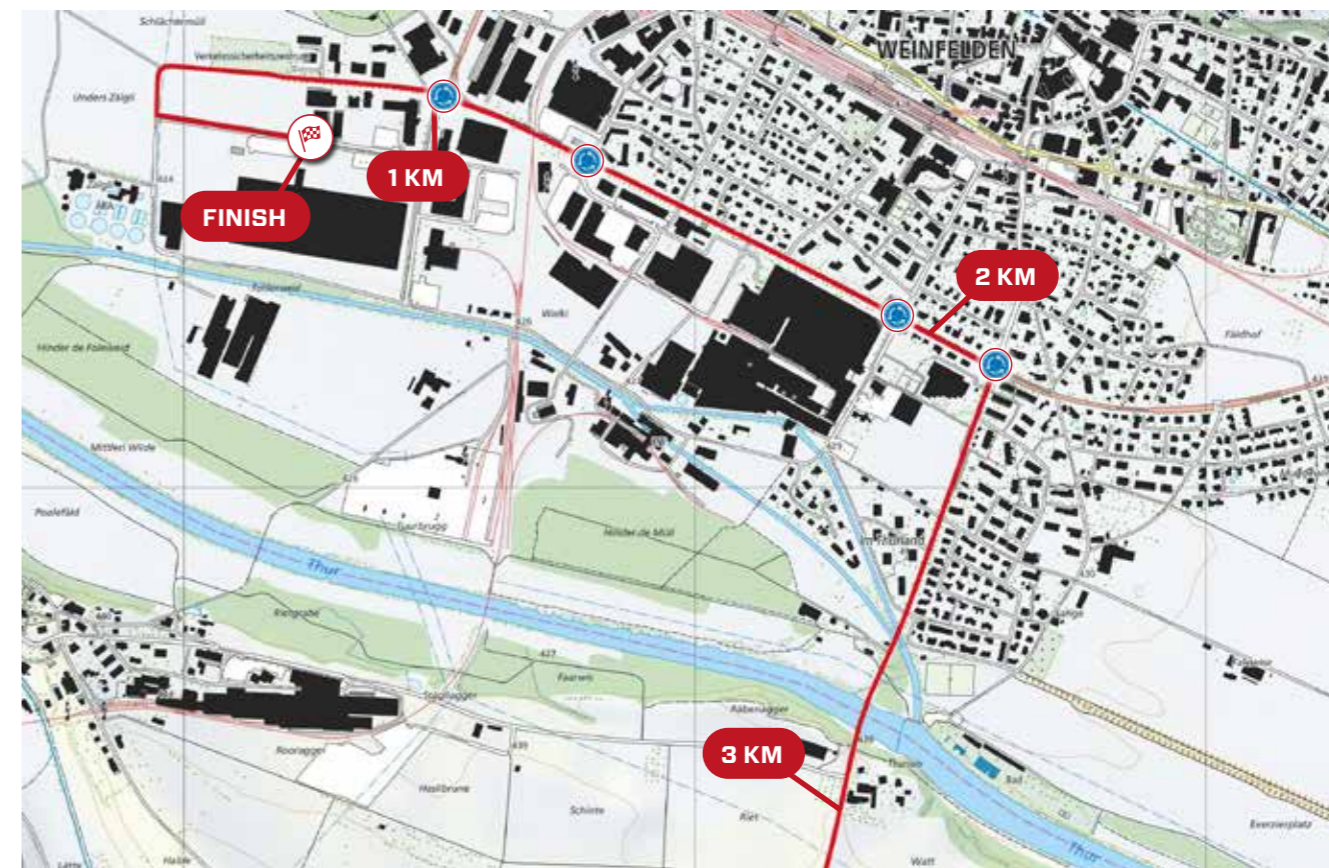
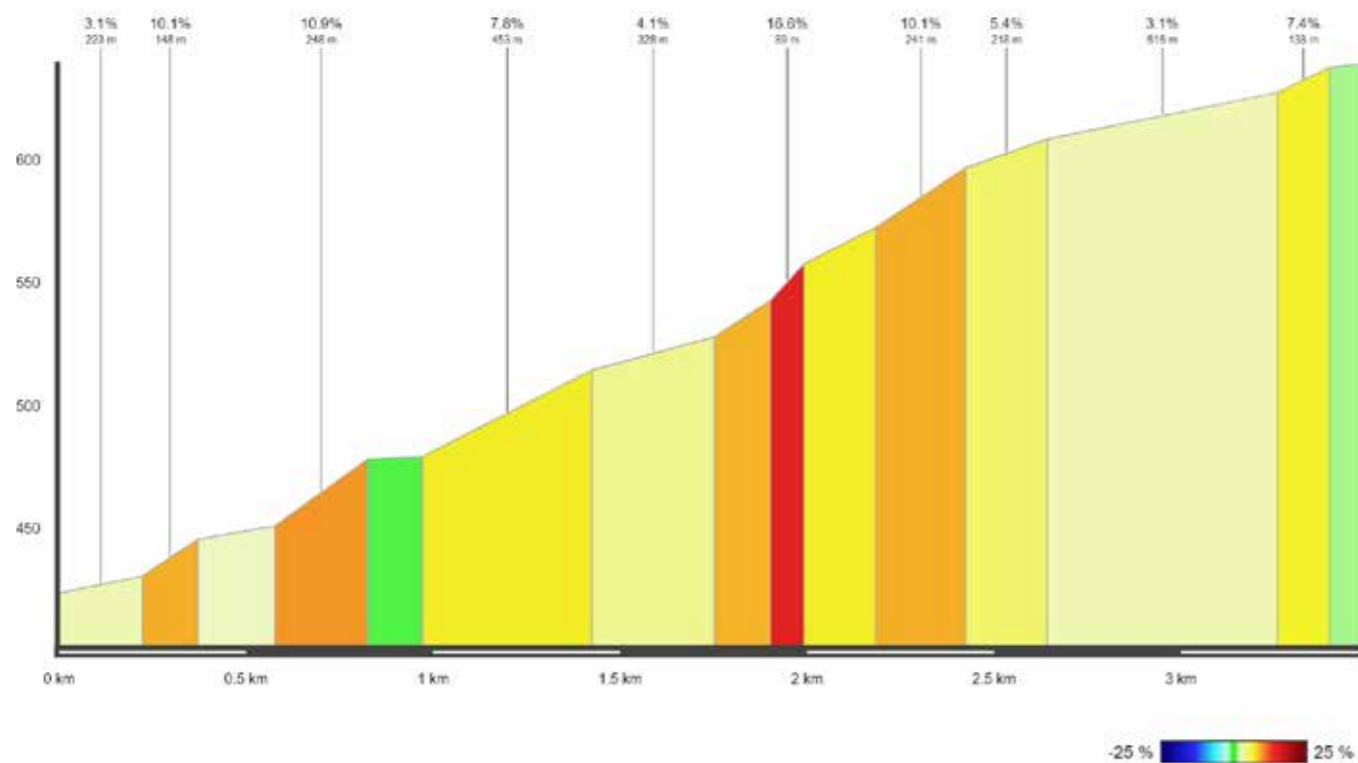
### LAST 3 KILOMETERS

PRODUCED WITH **veloviewer** POWERED BY **STRAVA**



### OTTENBERG

Length: 5.1 km    Ø Gradient in %: 4.8    Elevation gain: 249 m

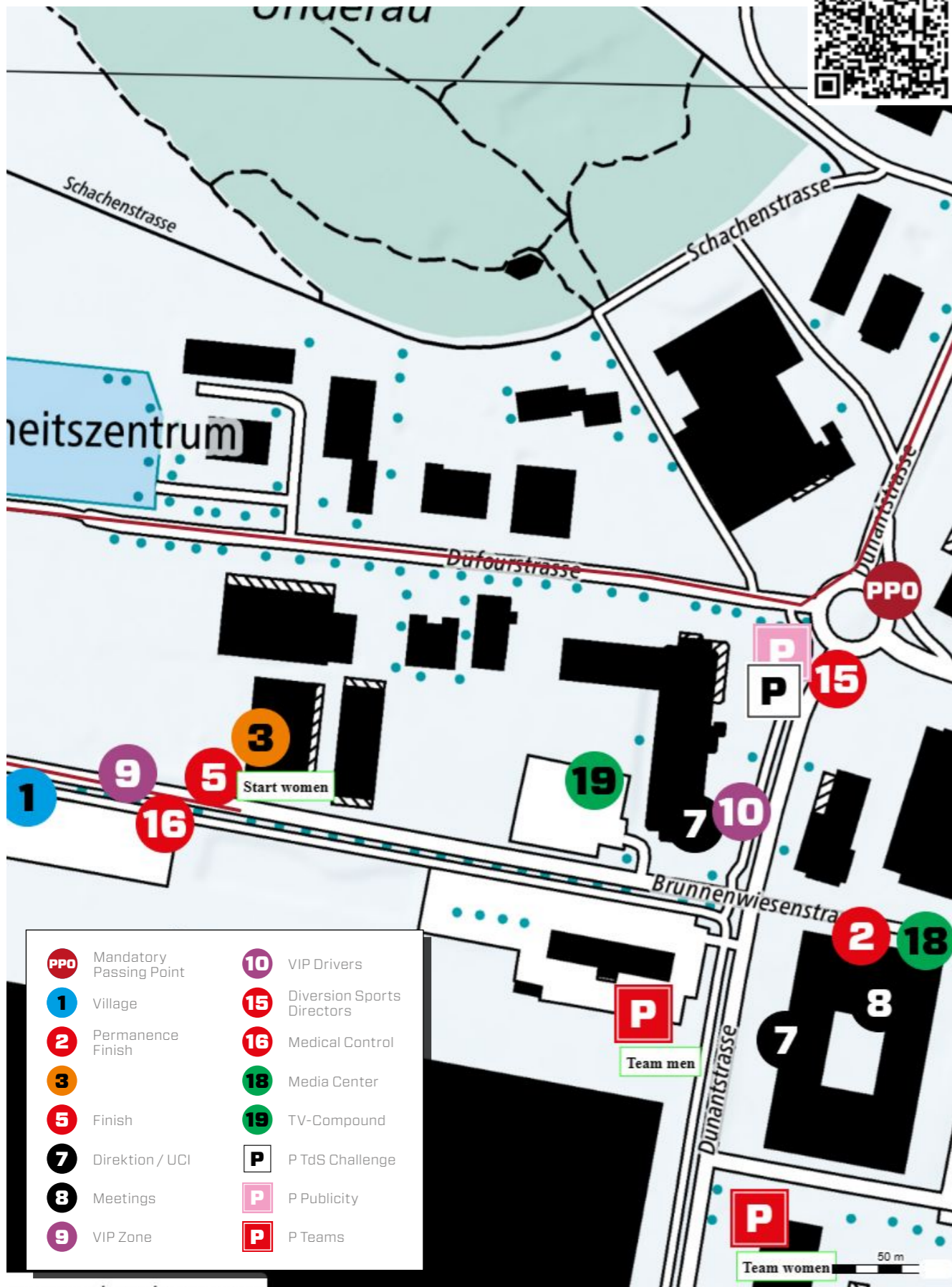




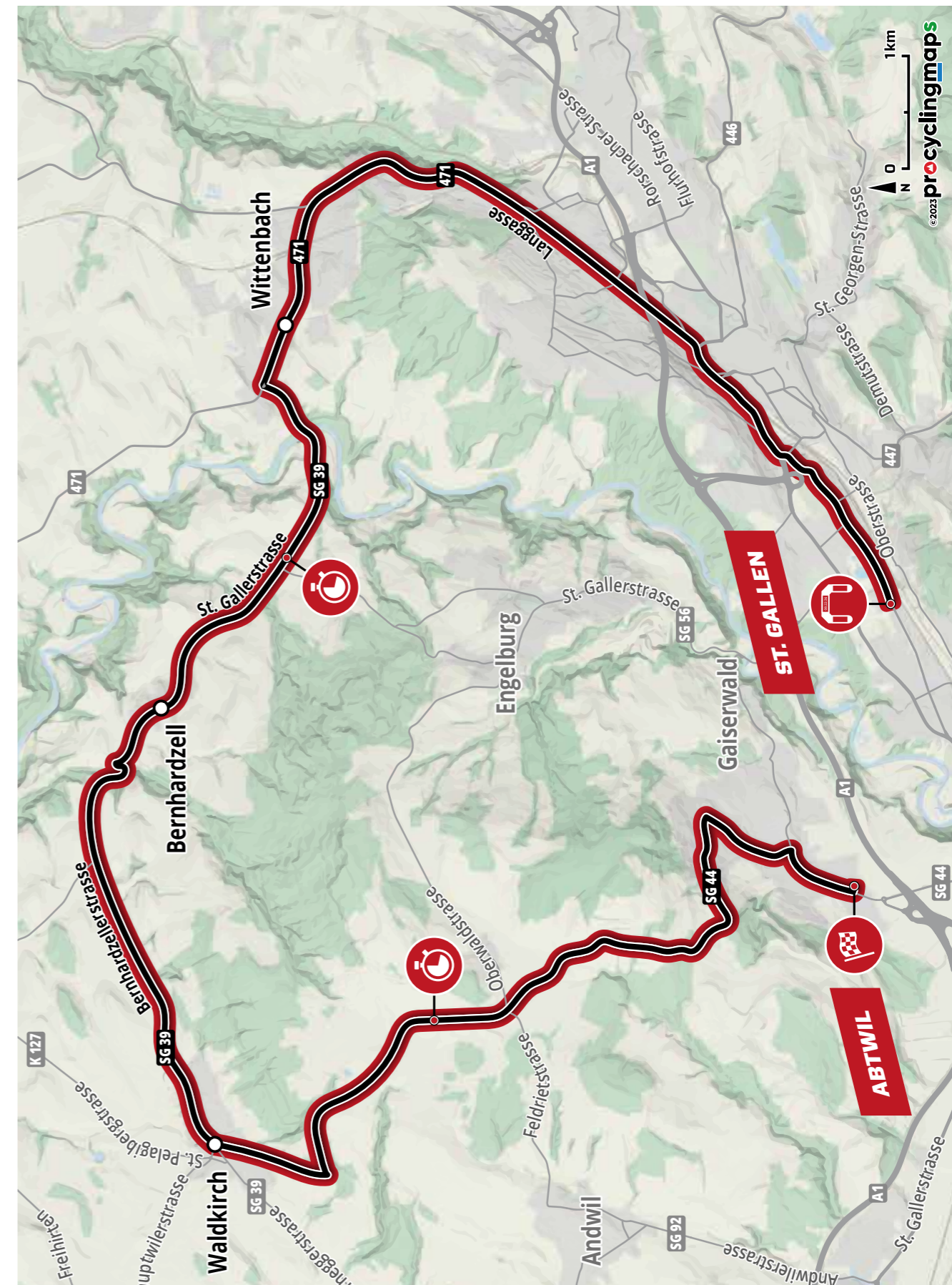


### TRAFFIC PLAN WEINFELDEN

### GPS PPO



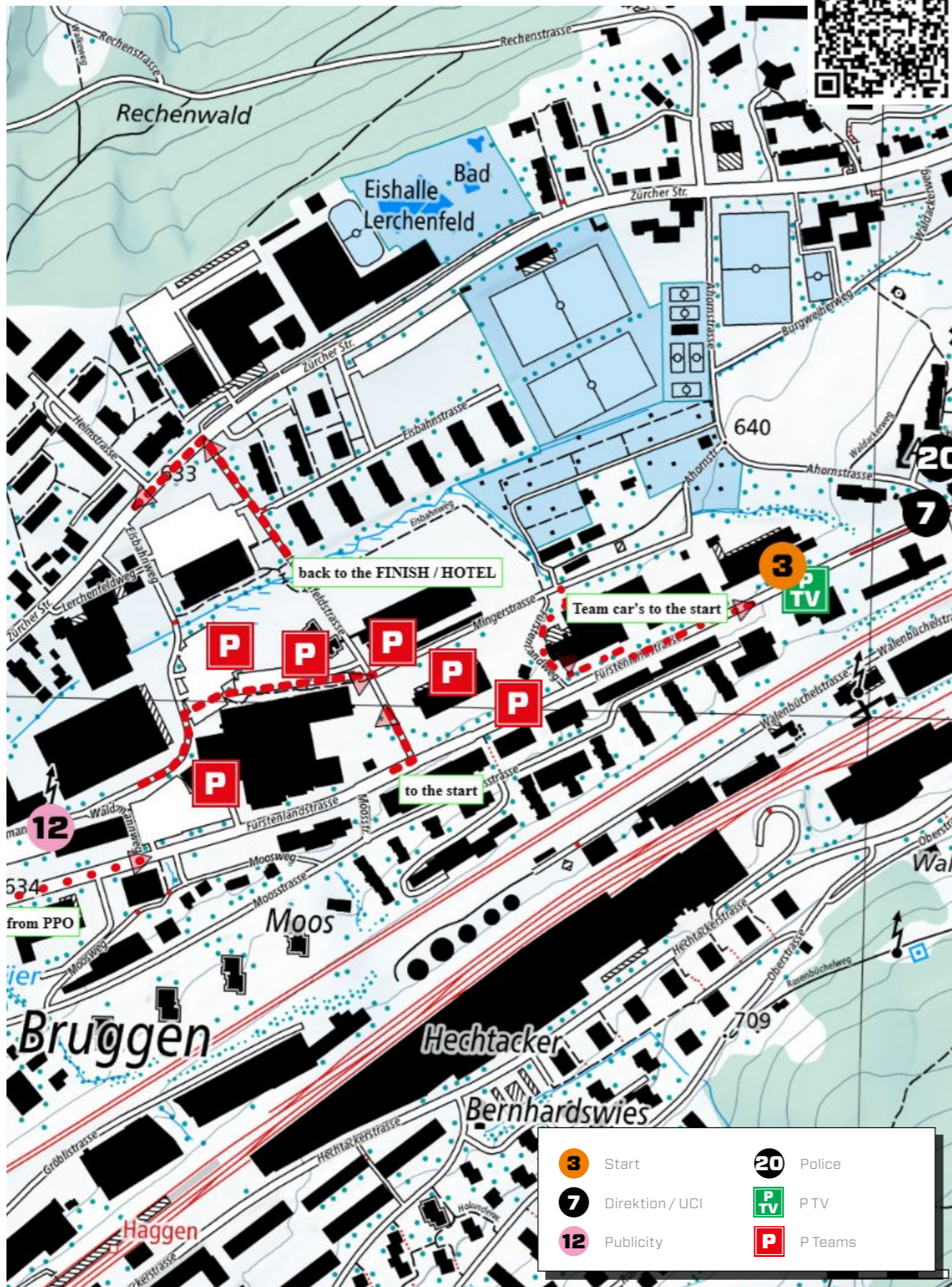
### 8<sup>TH</sup> STAGE ST. GALLEN – ABTWIL (SG)



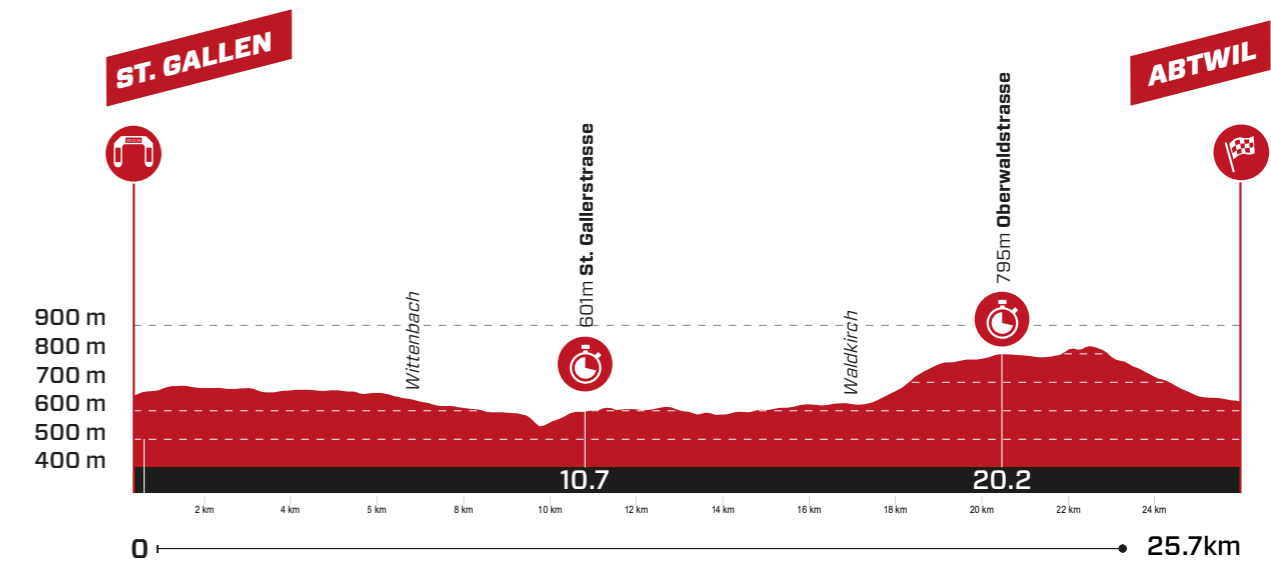


## TRAFFIC PLAN ST. GALLEN

## GPS PPO



## RACE SCHEDULE



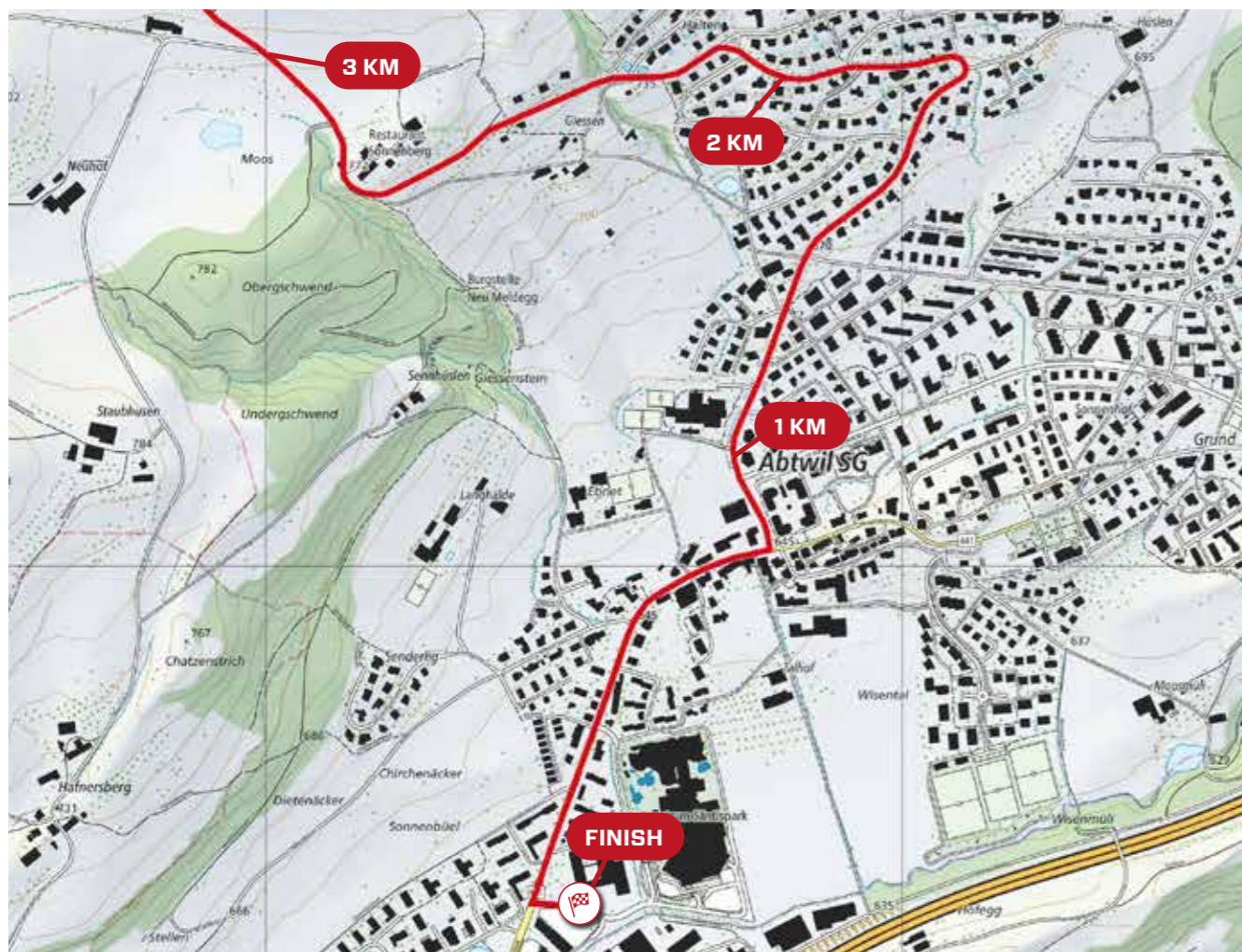
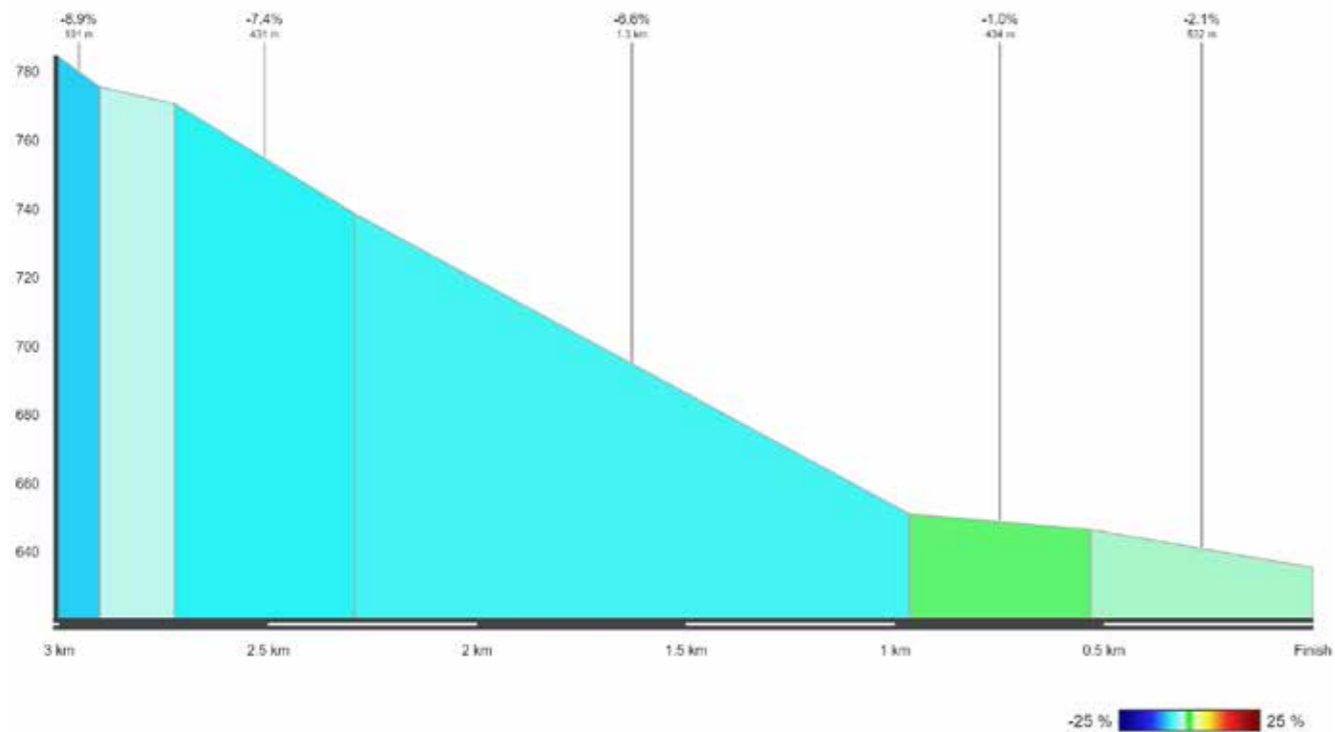
Ascent ▲ 415 m      Total time 31 min 28 sec  
 Descent ▼ 435 m      Average Speed 49 km/h

| m ü. M. | km  | km   | Ort / Lieu                              | Advertising convoy | First | Last  |
|---------|-----|------|---|--------------------|-------|-------|
|         | 657 | 0.0  | Fürstenlandstrasse                      |                    | 12:45 | 13:45 |
|         | 675 | 1.6  | Crossing straight                       |                    | 12:50 | 13:47 |
|         | 675 | 1.7  | Turn right, Rosenbergstrasse            |                    | 12:55 | 13:47 |
|         | 643 | 6.1  | Wittenbach                              |                    | 13:00 | 13:53 |
|         | 607 | 7.7  | Roundabout straight, Romanshonerstrasse |                    | 13:05 | 13:54 |
|         | 590 | 8.8  | Roundabout left, Leestrasse             |                    | 13:10 | 13:56 |
|         | 599 | 10.4 | Schöntal                                |                    | 13:15 | 13:58 |
| 🕒       | 601 | 10.7 | St.Gallerstrasse                        | Intermediate Time  | 13:18 | 13:59 |
|         | 604 | 11.3 | Bernhardzell                            |                    | 13:18 | 13:58 |
|         | 608 | 15.0 | Edlischwil                              |                    | 13:20 | 14:03 |
|         | 621 | 16.1 | Waldkirch                               |                    | 13:25 | 14:05 |
|         | 622 | 17.0 | Turn left, Oberwaldstrasse              |                    | 13:27 | 14:06 |
| 🕒       | 795 | 20.2 | Oberwaldstrasse                         | Intermediate Time  | 13:30 | 14:10 |
|         | 796 | 20.7 | Turn right, Andwilermoosstrasse         |                    | 13:30 | 14:10 |
|         | 796 | 20.8 | Turn left, Talstrasse                   |                    | 13:31 | 14:10 |
|         | 797 | 22.5 | Abtwil                                  |                    | 13:35 | 14:13 |
|         | 645 | 25.0 | Turn right, Hauptstrasse                |                    | 13:40 | 14:16 |
|         | 633 | 25.6 | Turn left, Wiesenbachstrasse            |                    | 13:41 | 14:16 |
|         | 633 | 25.6 | Deviation straight 100 m before finish  |                    | 13:45 | 14:17 |
| 🏁       | 633 | 25.7 | Finish - Wiesenbachstrasse              |                    | 13:45 | 14:17 |



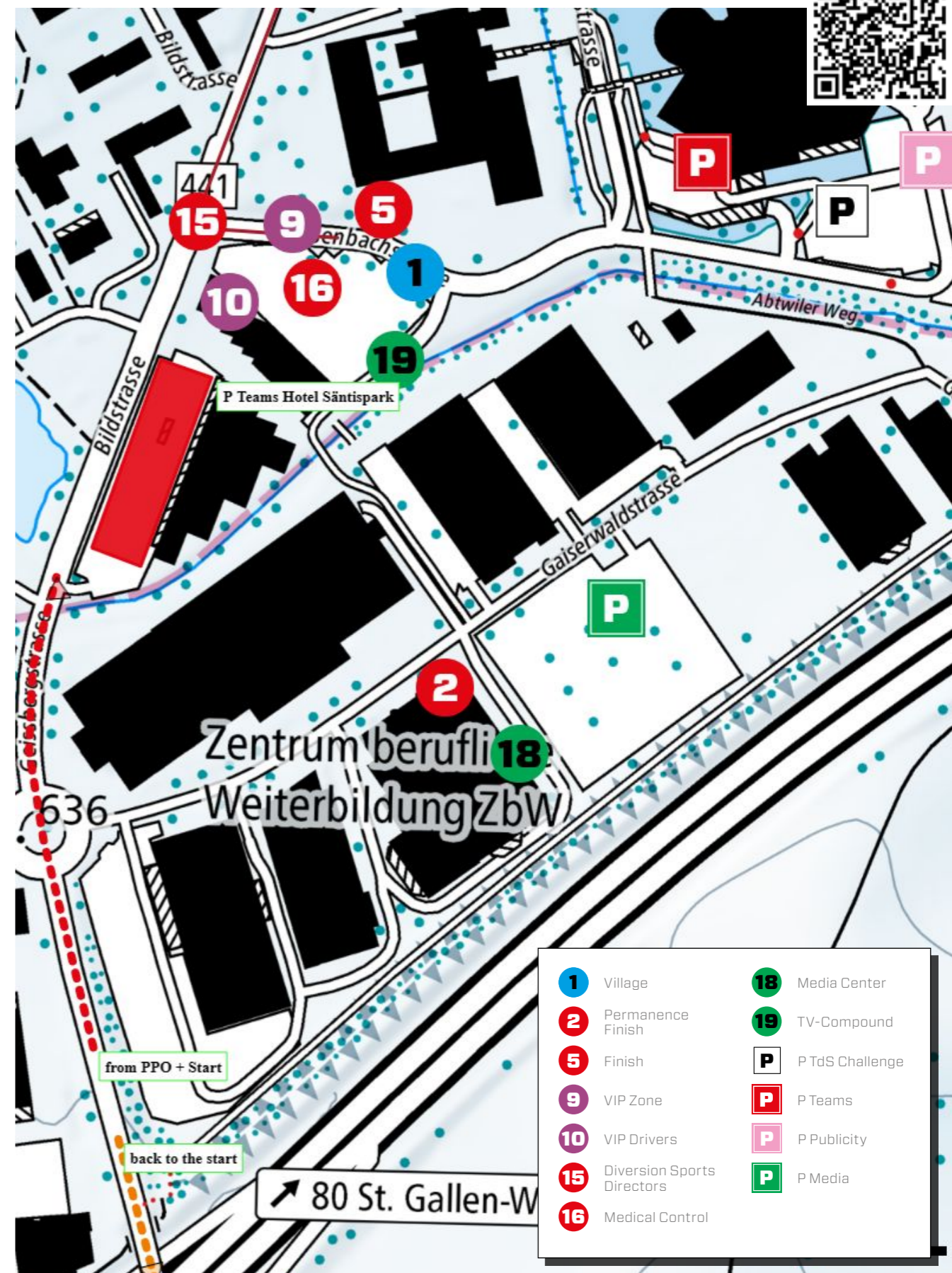
### LAST 3 KILOMETERS

PRODUCED WITH **veloviewer** POWERED BY **STRAVA**



### TRAFFIC PLAN ABTWIL

### GPS PPO







primeo energie

VADUZ/LIECHTENSTEIN

UCI

search

#SWISSCYCLING Family

SSR





