


110<sup>th</sup> EDITION  
**TOUR** de **france**<sup>TM</sup>  
JULY 1<sup>st</sup> - 23<sup>rd</sup>  
2023



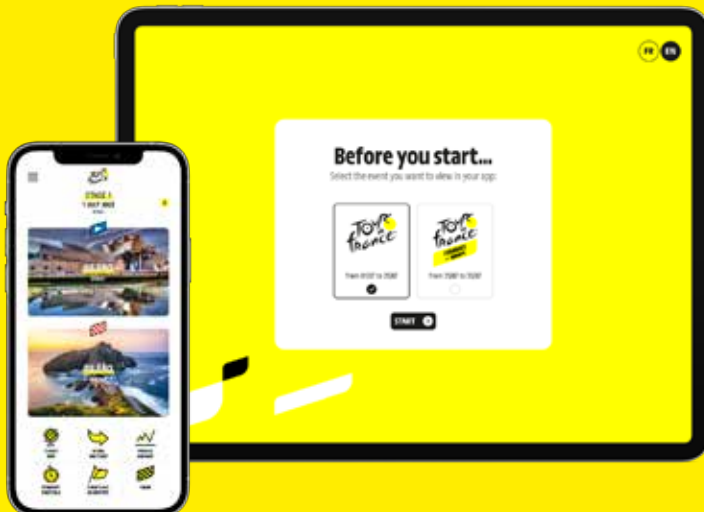
© S.A. 2023 - ILLUSTRATION: NINA ALBA

**ROADBOOK**

# DOWNLOAD THE ROADBOOK APP

TOUR  
de  
france™

TOUR  
de  
france™  
FEMMES  
AVEC ZWIFT



Access the digital version of the roadbooks in their entirety! All of the stages, maps, profiles and timetables in a dedicated app created for race followers.



## "ROADBOOK" APP

### 2 options:

- 1 Scan the QR code
- 2 Go to the App Store or Google Play to download the app.  
Type the keyword "Tour de France" to find the following icon:



Use this login and password to connect to the official Tour de France and Tour de France Femmes avec Zwift roadbook app.



Login: **guest**

Password: **roadbook2023**



# CONTENTS

## THE TOUR AND THE DETOURS

ROUTE	2
STAGES AND STAKES	3
TOUR SUMMITS	4
TEAMS	5
ROAD MARKINGS	6
THE TOUR AND GOOD DRIVING	7
BE AWARE, IT'S YOUR TOUR!	8
THE TOUR THANKS ITS SPONSORS	9
SITE AND RACE PICTOGRAMS	10
OFFICIALS	11

## GRAND DÉPART PAYS BASQUE

GRAND DÉPART PAYS BASQUE	12
COUNTDOWN	13
GRAND DÉPART BILBAO	14
OFFICIAL TEAM PRESENTATION	15

## STAGES

STAGE 1	BILBAO > BILBAO	17 - 26
STAGE 2	VITORIA-GASTEIZ > SAN SEBASTIAN	27 - 34
ÉTAPE 3	AMOREBIETA-ETXANO > BAYONNE	35 - 42
STAGE 4	DAX > NOGARO	43 - 50
STAGE 5	PAU > LARUNS	51 - 59
STAGE 6	TARBES > CAUTERETS-CAMBASQUE	61 - 69
STAGE 7	MONT-DE-MARSAN > BORDEAUX	71 - 77
STAGE 8	LIBOURNE > LIMOGES	79 - 86
STAGE 9	SAINT-LÉONARD-DE-NOBLAT > PUY DE DÔME	87 - 96
REST DAY	CLERMONT-FERRAND	97
STAGE 10	VULCANIA > ISSOIRE	99 - 106
STAGE 11	CLERMONT-FERRAND > MOULINS	107 - 115
STAGE 12	ROANNE > BELLEVILLE-EN-BEAUJOLAIS	117 - 124
STAGE 13	CHÂTILLON-SUR-CHALARONNE > GRAND COLOMBIER	125 - 133
STAGE 14	ANNEMASSE > MORZINE LES PORTES DU SOLEIL	135 - 143
STAGE 15	LES GETS LES PORTES DU SOLEIL > SAINT-GERVAIS MONT-BLANC	145 - 153
REST DAY	SAINT-GERVAIS MONT-BLANC	154
STAGE 16	PASSY > COMBLOUX · Individual Time Trial	155 - 162
STAGE 17	SAINT-GERVAIS MONT-BLANC > COURCHEVEL	163 - 170
STAGE 18	MOÛTIERS > BOURG-EN-BRESSE	171 - 178
STAGE 19	MOIRANS-EN-MONTAGNE > POLIGNY	179 - 186
STAGE 20	BELFORT > LE MARKSTEIN FELLERING	187 - 196
STAGE 21	SAINT-QUENTIN-EN-YVELINES > PARIS CHAMPS-ÉLYSÉES	197 - 204

HOW TO FOLLOW THE TOUR	206
TV BROADCASTS: A GLOBAL EVENT	207
HOSPITALS	208 - 210
EMERGENCY NUMBERS	211



**PAYS BASQUE Grand Départ**

Saturday 1<sup>st</sup> July  
 SAINT-SÉBASTIEN  
 Bilbao  
 AMOREBIETA-ETXANO  
 Sunday 2<sup>nd</sup> July  
 VITORIA-GASTEIZ

- THE KEY**
- Race start
  - Start town and site
  - Finish town and site
  - Rest day
  - Race finish
  - Stage
  - Individual Time Trial

© A.S.O. - © atlas.GE@ATLAS.com

SPAIN

# STAGES

DATE	STAGE	START	FINISH	KM
SATURDAY 1 JULY	①	Bilbao	Bilbao	182
SUNDAY 2 JULY	②	Vitoria-Gasteiz	San Sebastian	208.9
MONDAY 3 JULY	③	Amorebieta-Etxano	Bayonne	187.4
TUESDAY 4 JULY	④	Dax	Nogaro	181.8
WEDNESDAY 5 JULY	⑤	Pau	Laruns	162.7
THURSDAY 6 JULY	⑥	Tarbes	Cauterets-Cambasque	144.9
FRIDAY 7 JULY	⑦	Mont-de-Marsan	Bordeaux	169.9
SATURDAY 8 JULY	⑧	Libourne	Limoges	200.7
SUNDAY 9 JULY	⑨	Saint-Léonard-de-Noblat	Puy de Dôme	182.4
MONDAY 10 JULY	⑩	REST DAY - Clermont-Ferrand		
TUESDAY 11 JULY	⑩	Vulcania	Issoire	167.2
WEDNESDAY 12 JULY	⑪	Clermont-Ferrand	Moulins	179.8
THURSDAY 13 JULY	⑫	Roanne	Belleville-en-Beaujolais	168.8
FRIDAY 14 JULY	⑬	Châtillon-sur-Chalaronne	Grand Colombier	137.8
SATURDAY 15 JULY	⑭	Annemasse	Morzine Les Portes du Soleil	151.8
SUNDAY 16 JULY	⑮	Les Gets Les Portes du Soleil	Saint-Gervais Mont-Blanc	179
MONDAY 17 JULY	⑯	REST DAY - Saint-Gervais Mont-Blanc		
TUESDAY 18 JULY	⑰	Passy	Combloux Individual Time Trial	22.4
WEDNESDAY 19 JULY	⑱	Saint-Gervais Mont-Blanc	Courchevel	165.7
THURSDAY 20 JULY	⑲	Mouÿtiers	Bourg-en-Bresse	184.9
FRIDAY 21 JULY	⑳	Moirans-en-Montagne	Poligny	172.8
SATURDAY 22 JULY	㉑	Belfort	Le Markstein Fellingring	133.5
SUNDAY 23 JULY	㉒	Saint-Quentin-en-Yvelines	Paris Champs-Élysées	115.1

**3,399.5 km**

# STAKES



**YELLOW JERSEY**  
General time classification

**LCL**



**GREEN JERSEY**  
General point classification

**ŠKODA**

Points will be given out at the finish of every stage and on the occasion of an intermediate sprint in all normal stages



**POLKA DOT JERSEY**  
Best climber classification

**E.LECLERC**

Points will be given out at the top of each hill and mountain or at the summit finishes at altitude



**WHITE JERSEY**  
Best young rider classification

**KRYS**

Riders aged 25 and under the year



Stage winner  
**CONTINENTAL**



Team classification  
**DÉPARTEMENT DES HAUTS-DE-SEINE**



Most aggressive rider  
**CENTURY 21**

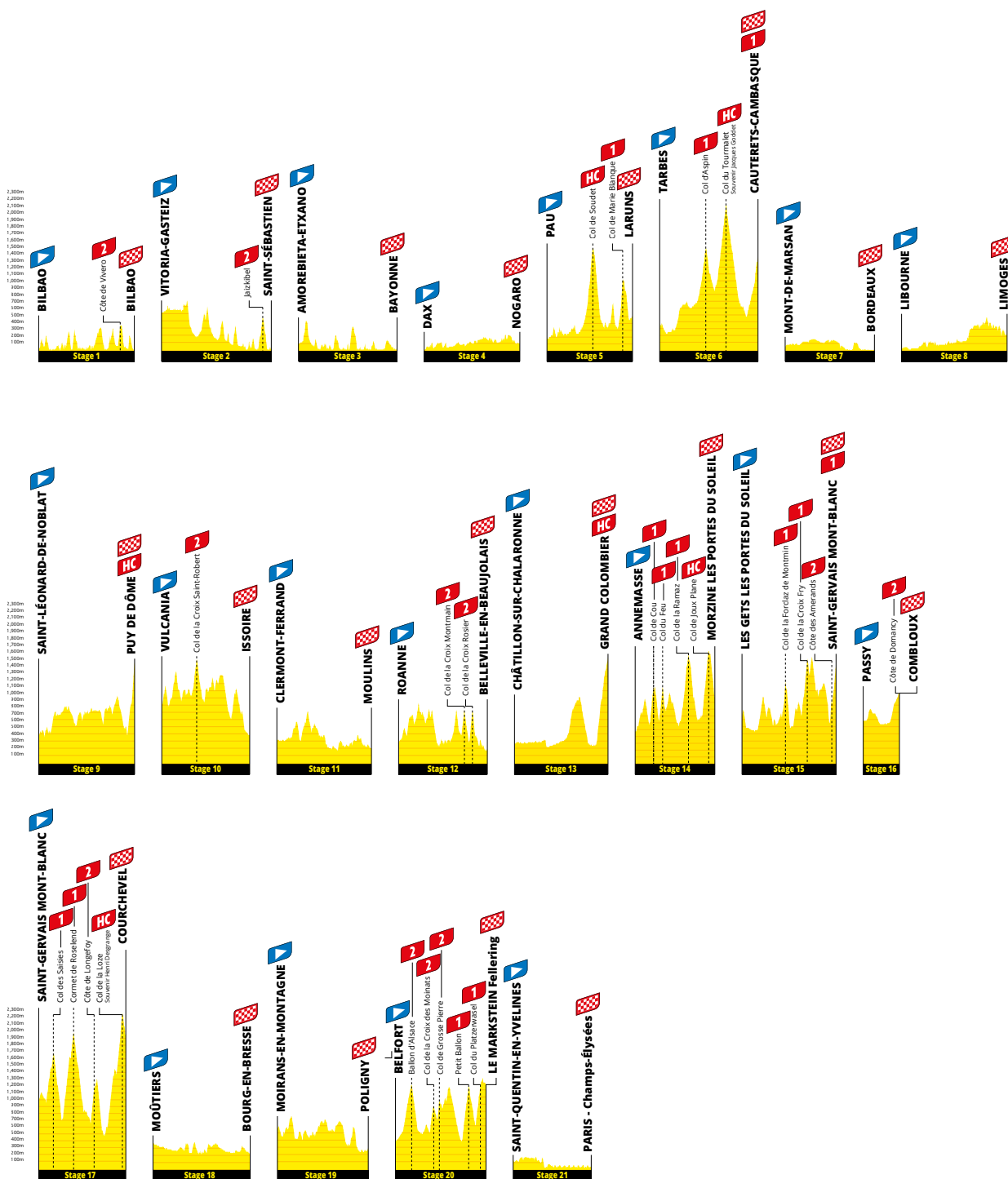
# TOUR SUMMITS

THE 2023 TOUR DE FRANCE WILL FEATURE A TOTAL OF 30 PASSES, CLIMBS OR SUMMIT FINISHES THAT ARE CLASSIFIED AS SECOND, FIRST OR SUPER-CATEGORY (HORS CATÉGORIE/HC).

They break down as follows geographically:

- 1 in the Basque Country
- 4 in the Massif central
- 13 in the Alps
- 6 in the Pyrénées
- 1 in the Jura
- 5 in the Vosges

In the previous three editions, there were: 23 in 2022, 27 in 2021 and 29 in 2020.





# TEAMS



**AG2R CITROËN TEAM**  
ACT



**ALPECIN - DECEUNINCK**  
ADC



**ASTANA QAZAQSTAN TEAM**  
AST



**BAHRAIN VICTORIOUS**  
TBV



**BORA - HANSGROHE**  
BOH



**COFIDIS**  
COF



**EF EDUCATION - EASYPOST**  
EFE



**GROUPAMA - FDJ**  
GFC



**INEOS GRENADIERS**  
IGD



**INTERMARCHÉ  
CIRCUS - WANTY**  
ICW



**ISRAEL - PREMIER TECH**  
IPT



**JUMBO - VISMA**  
TJV



**LOTTO DSTNY**  
LTD



**MOVISTAR TEAM**  
MOV



**SOUDAL QUICK-STEP**  
SOQ



**TEAM ARKEA - SAMSIC**  
ARK



**TEAM DSM**  
DSM



**TEAM JAYCO ALULA**  
JAY



**TOTALENERGIES**  
TEN



**TREK - SEGAFREDO**  
TFS



**UAE TEAM EMIRATES**  
UAD




**UNO-X PRO CYCLING TEAM**  
UXT

# ROAD MARKINGS




**NARROW SECTION**  
race in one line




**NARROW SECTION**  
200 m > race in one lane



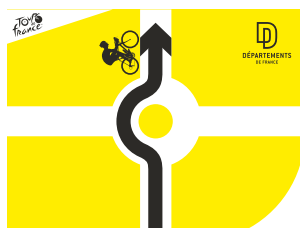
**NARROW SECTION**  
100 m > race in one lane




**ROUNDABOUT**  
race in both lane(s)



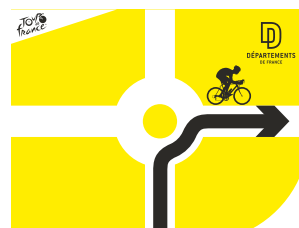
**ROUNDABOUT**  
bend on the left hand side



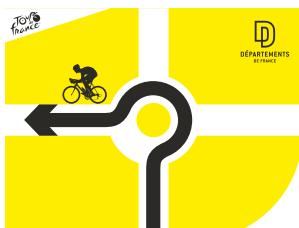
**ROUNDABOUT**  
race in left hand



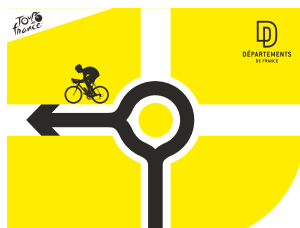
**ROUNDABOUT**  
race in right hand




**ROUNDABOUT**  
bend on the right hand side



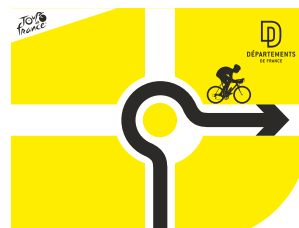
**ROUNDABOUT**  
race in right hand,  
bend on the left hand side




**ROUNDABOUT**  
race in both lane,  
bend on the left hand side



**ROUNDABOUT**  
race in both lanes,  
bend on the right hand side




**ROUNDABOUT**  
race in left hand,  
bend on the right hand side




**SPEED BUMP**



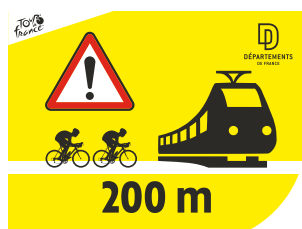
**SUCCESSIVE SPEED BUMP**




**TIGHT BEND**  
to the right or left



**CENTRAL RESERVATION**



**LEVEL CROSSING**  
in 200m



**LEVEL CROSSING**  
in 100m



**LEVEL CROSSING**  
CLOSED: STOP

# THE TOUR AND GOOD DRIVING



## DISINFECTION

- I disinfect and clean the interior of my vehicle with virucidal products every day




## CONTROL OF YOUR VEHICLE

- Check it visually every time before you drive it and check the tyre pressures every week



## BE READY AND ALERT

- Stick to a healthy lifestyle for the 3 weeks (sleeping well, eating well...)



## ROADBOOK

- I read the roadbook
- I prepare the stage in advance and note the distinctive features




## SEATBELTS

- Their use is obligatory in both the front and rear seats of vehicle




## RESPECT

- Instructions given by the race organization (access, evacuation);
- Other race followers;
- The places you are travelling through that are hosting the Tour



## REGULATE SPEED AND KEEP A SAFE DISTANCE BETWEEN VEHICLES

- At 30 or 50 kph in built-up areas, according to road signs;
- At 30 kph when there are large crowds at the roadside;
- At a maximum of 80 kph outside built-up areas



## KEEP HEADLIGHTS ON

- Headlights are to be used constantly on dipped beam (even if your vehicle is equipped with daytime running lights)



## ON PRIVATISED AND PUBLIC ROADS

- Respect the rules of the road and remain attentive to road signs



## PSYCHOTROPES

- Alcohol limit: 0.0g/litre of blood;
- Alcohol screening and tests for cannabis use will be carried out during the race



## MOBILE/CELL PHONES

- Drivers are prohibited from using them



## U-TURNS ARE NOT ALLOWED

- Driving against the flow of traffic on the race route is strictly prohibited, even over a short distance

## Penalties

**All improper behaviour (speeding, use of mobiles, not respecting the rules, etc.) will be subject to penalties ranging from a warning to temporary exclusion from the race, or even a more severe penalty for more serious or repeat offences.**

- Refusal to obey vehicle regulations** will result in the immediate withdrawal of the vehicle concerned from the race caravan and its driver being called before the disciplinary committee.

- The tolerances allowed on the roads within this privately run event** do not extend to lessening of the criminal responsibility of every driver in the event of an accident.

# BE AWARE, IT'S YOUR TOUR!



## PLEASE BEHAVE RESPONSIBLY!

For more than a decade, the Tour de France has been implementing measures to reduce its environmental impact. Along with local councils, the Assembly of French Departments (ADF) and organisations such as Les Connexions, Gestes Propres and ecosystem, you too can become a major player in our initiative.

## WASTE MANAGEMENT

### TO EVERYONE ON THE TOUR!

- You're responsible for the waste that you generate, both in the areas where you're working and when you're in other zones on the race!** You need to make proper use of the waste management systems that are set up in the Tour de France's different zones (Technical Zone, press centre, service stations, etc.). If there aren't any rubbish bins close to hand, you should hold on to your litter until you can dispose of it later. You shouldn't leave rubbish in a corner or lying on a table at any time and you also shouldn't throw anything on the ground, no matter whether you're in one of the Tour de France's zones, out on the road, or in a hotel! If you're a smoker, **don't throw your cigarette butts on the ground.** Ashtrays can be provided by the race's environmental coordinators.
- You're responsible for the health protection equipment that you've used** (masks, gloves, tissues...). You should never leave them lying around or throw them on the ground. Once you've used them, put them in the bins intended for household waste (grey bin bags, containers with grey stickers).
- You're responsible for sorting out** recyclable packaging, batteries and electrical equipment, using the disposal facilities put in place in the different zones. You should identify the contents by sticking labels on them.
- You should use the rubbish bags provided by the Tour de France and dispose of them in the containers provided for this purpose** in the different zones (bags can be collected from the permanence at the Grand Départ, in the Technical Zone in the Tour Village at stage starts and from waste management coordinators present at starts and finishes throughout the race).

### IF YOU'RE PART OF THE PUBLICITY CARAVAN

- You should adjust the amount of material** you hand out depending on the location (watching out for water courses, cliff edges...) and the number of spectators at the roadside;
- You should encourage fans to dispose sensibly** of the packaging that comes with the publicity products that are distributed to them.

### IF YOU'RE A RACER

- During the race**, when you need to throw away any rubbish (bottles, packaging), you should do so in the collection zones;
- When you're not in these zones**, pass your rubbish to a car in the convoy or keep it in the pockets of your jersey.



© A.S.O. - Herve Tarrieu

## AND ONCE AGAIN THIS YEAR:

**ecosystem** recycler c'est protéger is joining us to manage the disposal of small items that are no longer needed (e.g. coffee makers, bulbs...).

**C'EST MON TOUR JE TRIE**

**QUE JE SOIS COUREUR, SUIVEUR, CARAVANIER... J'AI TOUJOURS UNE SOLUTION POUR TRIER MES DÉCHETS.**

- VERRE UNIQUEMENT** GLASS ONLY
- PLIÉ FOLDÉ**
- CARTONS BRUNS UNIQUEMENT** CARDBOARD ONLY
- DÉCHETS COVID-19**
- TOUS DÉCHETS NON RECYCLABLES** ALL WASTE
- CARTON - PAPIERS - PLASTIQUE - METAL UNIQUEMENT** CARDBOARD - PAPERS - PLASTIC - METAL ONLY
- PILES ET PETITES BATTERIES UNIQUEMENT** BATTERIES ONLY

**ADOPTEZ LES BONNES PRATIQUES!**

Des coordinateurs sont présents pour vous accompagner, n'hésitez pas à vous rapprocher d'eux en cas de doute ou de déchets spécifiques (équipements électroniques, lampes...)

**■ DÉPART:** Anthony MONTAGNE - +33 (0)6 76 29 57 44  
**■ ARRIVÉE:** Mélanie DELHOMME - +33 (0)7 83 05 09 07  
[melanie.delhomme@lesconnexions.org](mailto:melanie.delhomme@lesconnexions.org)

ecosystem recycler c'est protéger

**nous accompagnons dans le recyclage des petits équipements usagés (cafétières, ampoules...) via les référents gestion des déchets.**

Merci de faire bon usage des sacs-poubelle fournis et des différents contenants mis à votre disposition sur les zones du Tour de France (aires techniques, parkings Caravane, stations-service...) en respectant les consignes de tri. Pour un réassort de sacs-poubelles ou toute information concernant la gestion des déchets, rapprochez-vous des référents gestion des déchets du Tour de France.

Please, use the waste bags and the various containers provided in Tour de France areas (technical areas, petrol stations...) following selective sorting. Waste bags replenishment and information are available from the Tour de France waste management coordinators.

**Tour de France C'EST MON TOUR J'AGIS!**

## DRIVING

### IF YOU'RE USING A CAR ON THE RACE

- You should switch off the vehicle's engine** if you stop for more than a minute;
- You should encourage car-sharing** whenever possible;
- You should drive in an eco-friendly manner**, paying attention to your speed (less pollution, less consumption).

**Waste management coordinators can be found at the start and finish of every stage and will ensure proper implementation of these initiatives and provide you with advice.**

Don't hesitate to contact them if you've got any queries or want to dispose of specific waste items (electrical equipment, lamps...).

**START:** Anthony MONTAGNE: +33 (0)6 76 29 57 44

**FINISH:** Mélanie DELHOMME: +33 (0)7 83 05 09 07

[melanie.delhomme@lesconnexions.org](mailto:melanie.delhomme@lesconnexions.org)



# LE TOUR THANKS ITS SPONSORS



## MAJOR SPONSORS



## OFFICIAL TV BROADCASTERS



## OFFICIAL SPONSORS



## OFFICIAL SUPPLIERS



## OFFICIAL SUPPORTERS



## OFFICIAL SUPPORTERS



## OFFICIAL MEDIA SPONSORS



## INSTITUTIONAL SPONSORS

# SITES PICTOGRAMS



Mandatory Passing Point



Access to Mandatory Passing Point and final course



Access to the off-course itinerary and off-course itinerary



Press room - Finish line liaison (and back)



Publicity Caravan itinerary



Dangerous section



General evacuation



Guest area



Guests Reception



Tour de France Village



Teams' presentation podium and signature at the start



Fan Park Ateliers du Tour



Label awarded to towns that promote bicycle mobility



Front car park Officials - Press



Rear vehicle car park



Team car park



Guest car park



Off-course car park



Teams Caravan car park



Publicity Caravan car park



Technical Caravan car park



NTT Technical Zone



Staff HQ



Press room and telecommunications office



Officials car park



Press car park



Official petrol station

# RACE PICTOGRAMS



Start



Kilometre 0 Official start



Highest level pass or climb



Level 1 pass or climb



Level 2 pass or climb



Level 3 pass or climb



Level 4 pass or climb



Bonus point



Intermediate sprint



Time-trial split time



Last kilometre



Finish line

## FINISH LINE RESTRICTIONS

**Beyond the finish line is a sensitive zone:**

- the security of the riders is paramount;
- the work of their team and the media take priority.

**If you do not have any reason to be in this zone,** you must leave it when you hear an audible signal announcing the imminent finish of the race.

Tour de France management and representatives of the Amaury Sport Organisation will be responsible for checking the validity of your presence and could, if necessary, withdraw your accreditation.

## DIRECTORATE

### President

Jean-Étienne AMAURY

### General manager

Yann LE MOENNER

### Director of cycling

Christian PRUDHOMME

### Deputy director of cycling

Pierre-Yves THOUAULT

## COMPETITIONS

### Race director

Thierry GOUVENOU +33 (0)6 74 95 99 66

### Management assistance

Cédric COUTOULY +33 (0)7 86 90 27 01

François LEMARCHAND +33 (0)6 89 87 67 92

Gilles MAIGNAN +33 (0)6 79 30 90 06

Jean-Marc MARINO +33 (0)6 42 90 88 90

Jean-Michel MONIN +33 (0)6 07 04 63 90

Yannick TALABARDON +33 (0)6 42 51 34 11

### Sporting permanence

Adeline LE GUELLEC +33 (0)7 86 54 40 67

### Speakers at start

Marc CHAVET, Michel GÉLIZÉ

### Speakers at finish

François BELAY, Damien MARTIN

### Safety manager

Thierry GOUVENOU

## COMMISSAIRES' JURY

### President of the jury

Vicente TORTAJADA VILLARROYA (Esp) / UCI

### Jury members

Gianluca CROCCETTI (Ita) / UCI

Laurent GENETELLI (Bel) / UCI

Nicolas LE TALLEC (Fra) / UCI

Gabriele RIGOLETTI (Ita) / UCI

### Finish line commissaire

Audrey DUMAS, Auguste HERISSÉ / FFC

### Motorbike commissaires

Christophe FLACELIERE, Stéphane LAVIGNAC,

Gérald LEFÈVRE, Daniel MEZZETTA, Didier ROUSSET / FFC

Unai MEZO (Esp)

### Broom wagon commissaire

Éric GRANDJEAN / FFC

### Timekeepers

Yoann HÉLAINE, Alain VANDAL / FFC

## RACE ORGANISATION TECHNICAL - ENTERTAINMENT - SAFETY

### Start areas

Yannick GOASDUFF +33 (0)6 07 30 22 50

Jaoid EL BAHAR +33 (0)7 70 01 51 74

### Entertainment and sporting events

Cédric MARSAULT +33 (0)6 08 47 53 23

### Publicity caravan and route

Aurélien JANSSENS +33 (0)6 42 77 00 78

Morgan BOURDELLE +33 (0)6 33 86 92 10

### Coordination centre for security and safety

Vivien TROMPEAU +33 (0)6 76 56 22 54

### Relais Étape

Quentin ROUPSARD +33 (0)6 45 01 43 48

### Finish areas

Stéphane BOURY +33 (0)6 75 02 76 77

Arthur THÉVENOT +33 (0)6 80 23 66 15

### Safety and training centre

Ugo ZILLI +33 (0)6 33 10 96 05

### Administrative and prefectural relations

Gaëlle LARMET +33 (0)6 38 94 38 46

## LAW ENFORCEMENT AGENCIES

### Republican Guard

Capitaine Jean-François PRUNET +33 (0)6 80 61 29 16

### Police liaison officer

Commissaire Agathe FOUCAULT +33 (0)6 49 79 78 95

### Gendarmerie liaison officer

Lieutenant-colonel Joël SCHERER +33 (0)6 37 80 03 08

### Liaison officer for the fire services

Commandant Julien GALOT +33 (0)6 28 25 73 40

## EXTERNAL RELATIONS MUNICIPALITIES - COORDINATION

Cyrille TRICART +33 (0)6 85 66 63 97

### Ambassador

Bernard THÉVENET

### Relations with local authorities

Fabienne DALLA SERRA +33 (0)6 08 92 91 75

Maxime HEIM +33 (0)6 32 30 32 51

Maxime LASSERE +33 (0)6 82 49 50 22

### Environment and social responsibility

Karine BOZZACCHI +33 (0)6 73 71 32 24

## LOGISTICS

### General coordination

Christophe PUGNIER +33 (0)6 82 62 53 50

David FOULON +33 (0)6 80 43 05 05

Florent MALÉZIEUX +33 (0)7 88 72 32 02

### Technical and human resources

Maxime DUFALLY +33 (0)6 37 75 36 08

(Clothing supplies Grand Départ Bilbao)

Guillaume DE PRÉMONT +33 (0)6 72 00 44 16

(from Monday 3 July)

### Start village management

Guillaume de PRÉMONT +33 (0)6 72 00 44 16

### Relais Étape area management:

Maxime DUFALLY +33 (0)6 37 75 36 08

### Brand and race signage visibility

Marine EICLIER +33 (0)6 47 02 78 96 / ROUTE

Juliette HICHER +33 (0)6 07 73 09 29 / Arrivée

### Transport - Accommodation

Pascale THOMAS +33 (0)6 07 52 49 07

Marlène CHERBONNIER +33 (0)6 48 45 02 94

## CAR FLEET

### General coordination

Franck MÉNÉGHINI +33 (0)6 07 52 48 37

### Service stations

Dominique SAGNIER +33 (0)6 07 82 49 58

### Radio links

Franck MÉNÉGHINI +33 (0)6 07 52 48 37

## MEDICAL SERVICE

Florence POMMERIE +33 (0)6 80 43 06 06

### Doctors

Jean-Marc BUI-THO, Alain CHANSOU, Anne-Marie

CHAREST, André CHAUMONT, Simon CLARIOT, Jean DOUDOU,

Mathieu FAVIER, Laure GUILLOUX, Jean-Yves LE BERVET, Philippe

LE TOUMLIN, Nicolas MAUMUS, Franc MENGELLE, Edgar MENGUY,

Marie TABARY, Gilbert VERSIER

## COMMERCIAL AND PARTNER RELATIONS DEPARTMENT

Julien GOUPLI +33 (0)6 82 57 61 94

Florent GARRIGOUX +33 (0)6 20 91 61 40

Jean-Baptiste JOUS +33 (0)6 85 82 73 72

### Partnerships

Clément BALANGER +33 (0)6 08 22 73 84

Olivier FURON +33 (0)6 30 46 07 50

Hélène GOUDAL +33 (0)6 33 10 46 34

Quentin JANKOWSKI +33 (0)7 86 92 36 44

Camille MANOHA +33 (0)6 43 58 06 15

Scott ROTHWELL +33 (0)6 45 91 82 56

Quentin VILLELOUP +33 (0)6 76 41 50 47

### Publicity caravan

Nicolas DELOUVÉ +33 (0)6 82 80 81 02

### Tour shops

Clément MONTEIL +33 (0)7 85 69 53 56

Charles MABILLE +33 (0)6 84 93 27 71

### Tour Fan Park

Jules DOUSSET +33 (0)6 85 28 08 74

### Hospitality and public relations

Tristan VALENTIN +33 (0)6 40 16 68 83 (Manager)

### Hospitality programmes

Élise BARDAINE +33 (0)6 86 38 62 87

(Hospitality and public relations manager and Paris

Champs-Élysées finish)

Justine JACQUET +33 (0)7 86 04 60 94

(Guest packages on the route and in helicopters)

Didier DURIN +33 (0)6 45 29 86 96

(Inside, ProAm et tour operators)

Étienne VIOLLET +33 (0)6 32 64 91 54

(start points, relais-étapes and finish points, stewardship)

Luna DUFOIX +33 (0)1 41 33 14 82

(Technical support for the VIPBox management tool)

## MEDIA AND INFORMATION SYSTEMS

Julien GOUPLI +33 (0)6 82 57 61 94

Philippe SUDRES +33 (0)6 07 30 15 25

Pascal QUEIREL +33 (0)6 72 21 24 83

Sixtine d'AVOUT +33 (0)6 76 14 75 80

Antoine COURBON +33 (0)7 88 53 08 97

### Production and broadcaster servicing

Guillaume KLESZCZ +33 (0)6 46 21 94 98

Lola GALBAN +33 (0)7 85 45 16 37

Romane CHASSAGNE +33 (0)6 79 80 70 31

Antoine GAUTIER +33 (0)6 82 07 41 99

Julien CHEKROUN +33 (0)6 38 59 99 73

### TV coordination start area

Manu BAUCHAU +33 (0)6 09 08 46 06

### TV-Radio accreditations - Permanence

Emma WITTMANN +33 (0)6 79 80 70 31

### Distribution and TV rights

Cédric RAMPELBERG +33 (0)7 87 82 24 93

### Press relations

Fabrice TIANO +33 (0)6 33 86 28 64

Christophe MOREL +33 (0)6 40 16 67 67

Pierre MUGLACH + (0)6 07 02 42 17

### Press and photo accreditations

Thomas CAZAUBAT +33 (0)6 38 59 99 58

### Editor

Louis DOUCET +33 (0)6 78 01 59 69

### Social networks

Gustave DESHONS +33 (0)6 47 65 89 33

Clément DURIEZ +33 (0)6 70 00 18 83

### Photo library

Baptiste AMATO +33 (0)6 08 99 89 40

Thida VUILLAUME +33 (0)6 40 29 69 26

## HUMAN RESOURCES

### Director of human resources

Alice de ROFFIGNAC +33 (0)6 20 31 19 51

### Administrative management

Carine DUMAS +33 (0)1 41 33 15 50 / +33 (0)6 11 32 85 28


### Coordinator with Adecco

Bettina JOUBERT +33 (0)6 98 83 87 26

# GRAND DÉPART PAYS BASQUE

## BILBAO

### TEAM PRESENTATION

 Thursday 29 June  
from 18.30 to 20.00

### STAGE 1 START AND FINISH

  Saturday 1 July

### GRAND DÉPART BILBAO STAFF HQ AND PRESS ROOM


  from Wednesday 28 June  
to Saturday 1 July

### TOUR DE FRANCE FAN PARK

 from Thursday 29 June  
to Saturday 1 July

## SAINT-SÉBASTIEN

### STAGE 2 FINISH

 Sunday 2 July


Exhibition Centre  
Azkue kalea 1  
Barakaldo

CANTABRIE

CASTILLE-ET-LEÓN


## AMOREBIETA-ETXANO

### STAGE 3 START

 Monday 3 July

## VITORIA-GASTEIZ

### STAGE 2 START

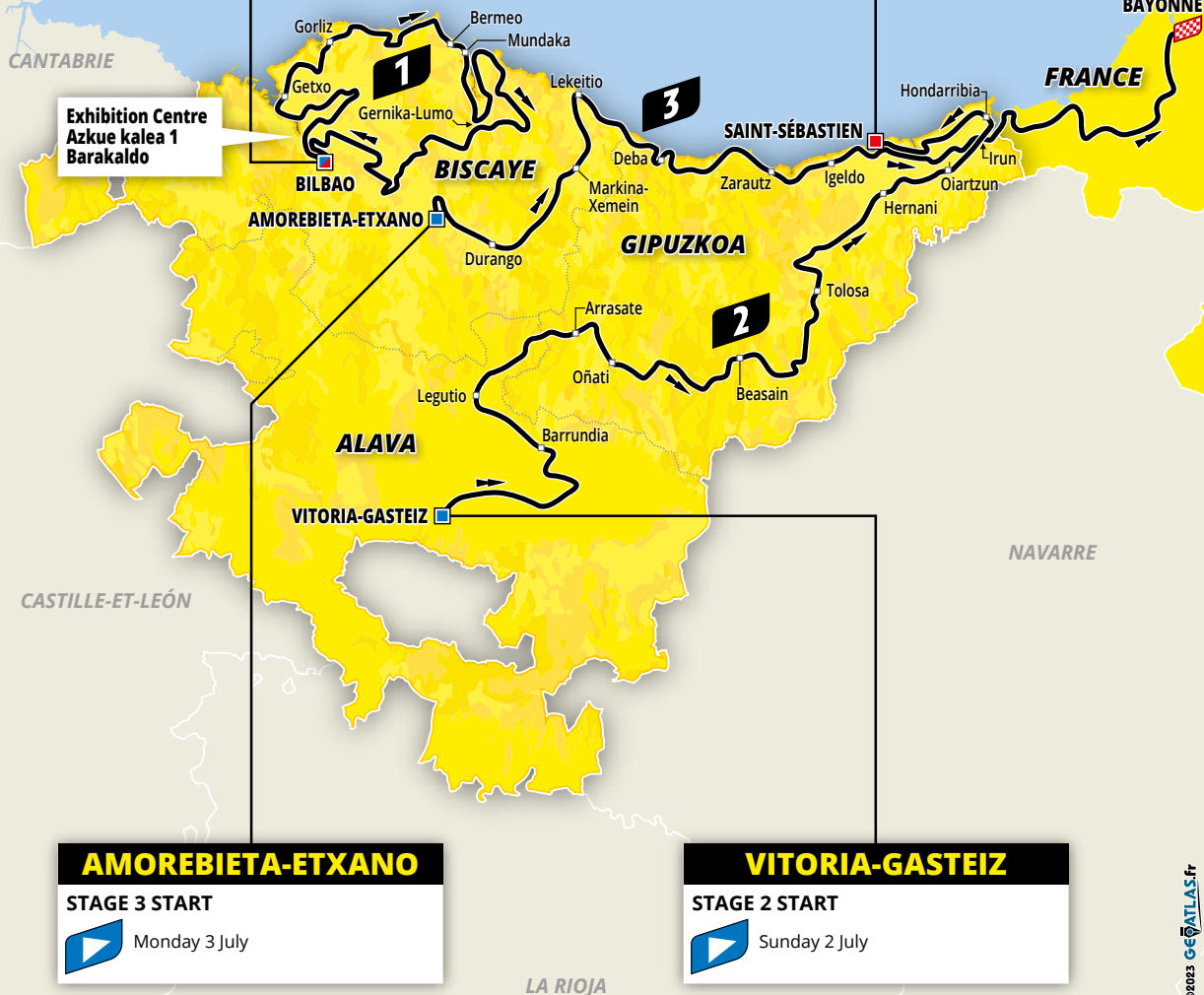
 Sunday 2 July

LA RIOJA

NAVARRÉ

BAYONNE

FRANCE



©2023 GEFATLAS.fr

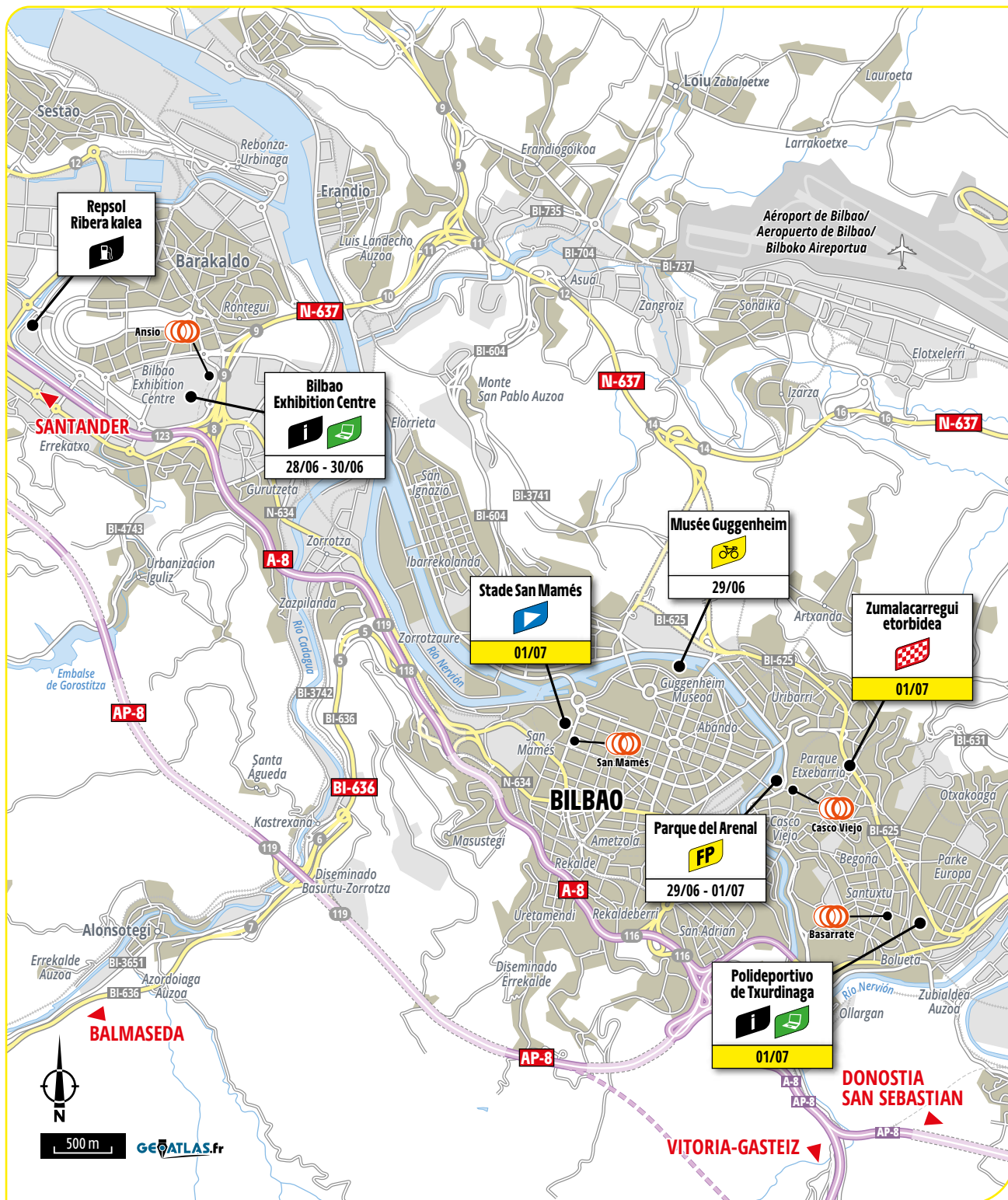
10km



# COUNTDOWN BILBAO

WEDNESDAY 28 JUNE	
9:00-21:00	Opening hours of the welcome desk at Bilbao Exhibition Centre, Azkue kalea 1, in Barakaldo
14:00-22:30	Opening hours of the press centre at Bilbao Exhibition Centre
15:00-17:00	Team press conferences at Bilbao Exhibition Centre (interview room)
and 18:00-19:00 17:00-18:00	Riders' press conference for children at Bilbao Exhibition Centre (Jacques Anquetil room)
THURSDAY 29 JUNE	
8:00-21:00	Opening hours of the welcome desk
8:00-22:00	Opening hours of the press centre
9:00-16:00	Continuation of team press conferences
12:00-20:00	Opening hours of the Tour de France Fan Park at the Parque del Arenal in Bilbao
17:00-18:00	Riders' press conference for children at the Euskalduna Palace in Bilbao
17:15	General team briefing (team managers and riders) at the Euskalduna Palace in Bilbao. <b>Behind closed doors.</b>
18:30-20:00	Presentation of the 2023 Tour de France's teams in front of the Guggenheim Museum in Bilbao
FRIDAY 30 JUNE	
8:00-20:00	Opening hours of the welcome desk
8:00-23:00	Opening hours of the press centre
9:00-21:00	Continuation of team press conferences
10:00-20:00	Opening hours of the Tour de France Fan Park
10:30	Meeting for sports directors - Tour de France - France Télévisions at Bilbao Exhibition Centre (Jacques Anquetil room)
10:30	Meeting for the heads of the Caravan at Bilbao Exhibition Centre (auditorium)
13:30	Meeting for those involved with entertainment in the start and finish areas (partners, general commissariat) at Bilbao Exhibition Centre (Jacques Anquetil room)
15:00	Meeting for members of the Tour de France publicity caravan at Bilbao Exhibition Centre (auditorium)
15:30	Road safety meeting with those authorised to drive on the Tour de France route at Bilbao Exhibition Centre (Jacques Anquetil room)
17:00	Meeting for the race organisation's riders and motorcyclists in the presence of the commissaires' jury at Bilbao Exhibition Centre (Jacques Anquetil room)
18:00	Meeting for those working on media motorbikes (pilots, photographers, camera operators, radio staff) in the presence of the commissaires' jury at Bilbao Exhibition Centre (Jacques Anquetil room)
SATURDAY 1 JULY	
9:00-23:00	Opening hours of the welcome desk and press centre at the Polideportivo Txurdinaga in Bilbao
9:30	Official opening of the Tour de France Village at the San Mamés Stadium
10:00-18:00	Opening hours of the Tour de France Fan Park
10:30	Passage of the Caravan across the neutralised start line of the first stage at Felipe Serrat kalea in Bilbao
12:20	Official start ceremony at Felipe Serrat kalea
12:30	Neutralised start of the first stage (Bilbao > Bilbao) on Felipe Serrat kalea
12:55	Official start of stage 1 on BI-704 in Bilbao
17:30 (approximately)	Finish of the first stage on Zumalacarrengui etorbidea in Bilbao

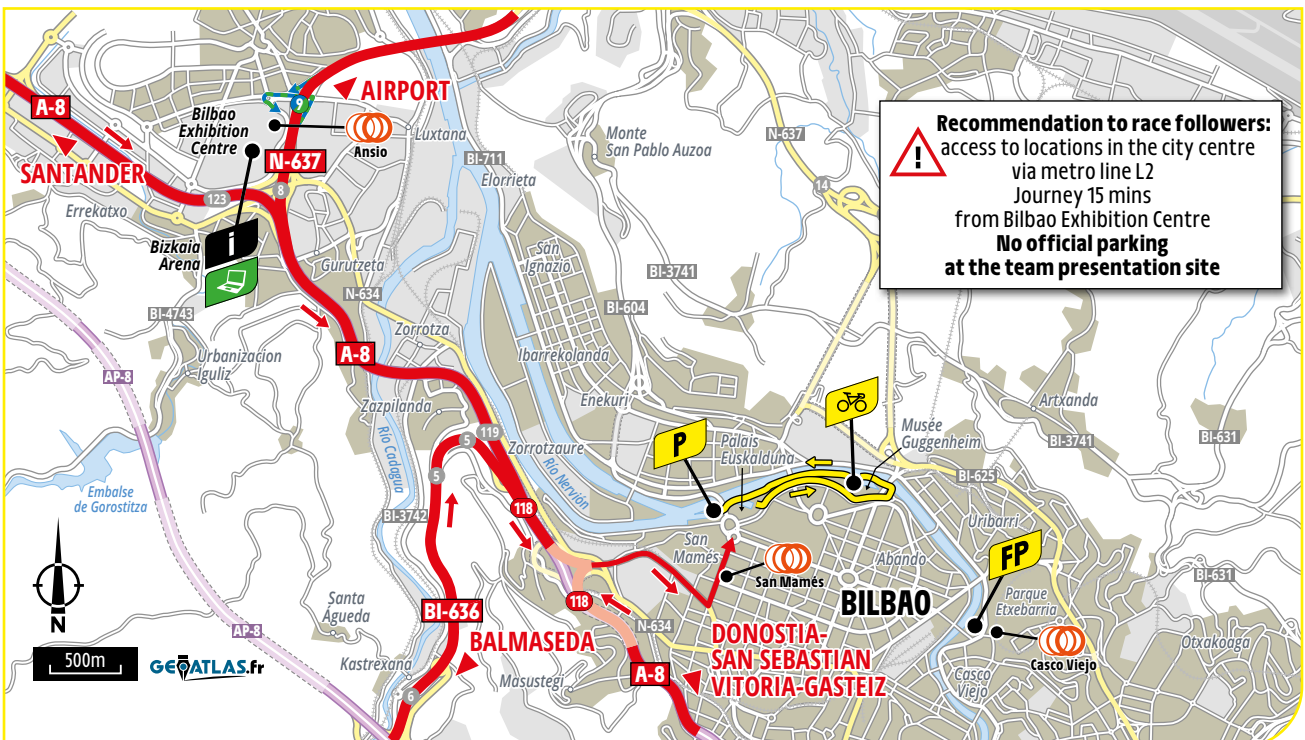
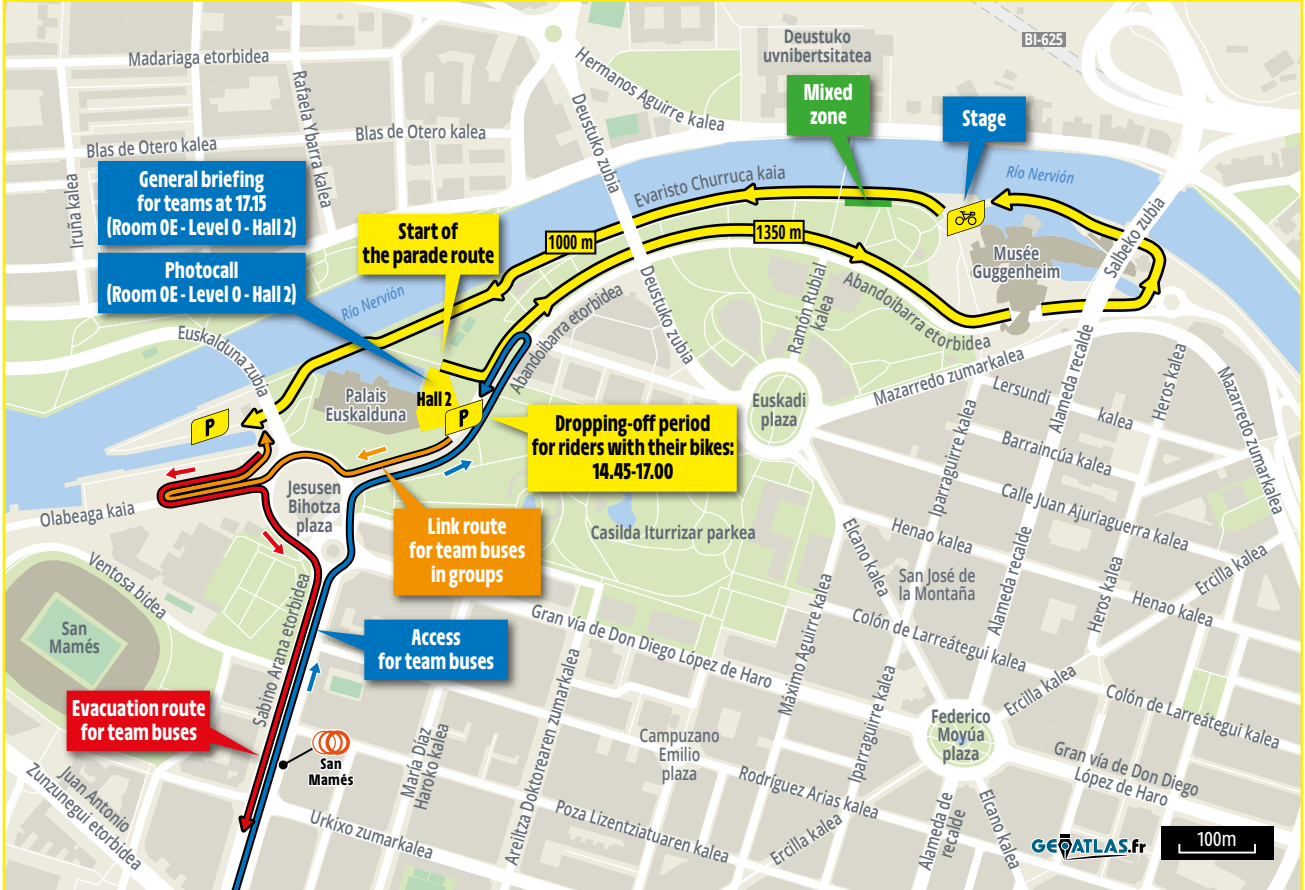
# GRAND DÉPART BILBAO



# OFFICIAL TEAM PRESENTATION

THE OFFICIAL PRESENTATION OF THE 176 RIDERS REPRESENTING THE 22 TEAMS PARTICIPATING IN THE 2023 TOUR DE FRANCE WILL TAKE PLACE IN BILBAO ON THURSDAY 29 JUNE FROM 18.30 TO 20.00.

After the general briefing at 5.15pm at the Palais Euskalduna, the riders will set out on a 1.35km parade that will start on the Abandoibarra etorbidea. The parade route will then lead them to the Guggenheim museum, which is where they will be introduced, in turn, to the public from the presentation podium.









## BASQUE COUNTRY



Autonomous Community of the Basque Country  
President of the government (Lehendakari):

Iñigo Urkullu Renteria

Three provinces: Alava, Biscaye et Guipuscoa

Area: 7,234km<sup>2</sup>

Population: 2,200,000 (Basques)

Capital: Vitoria-Gasteiz

[euskadi.eus](http://euskadi.eus)

### Tour de France

- ▶ 2<sup>nd</sup> Grand Départ after San Sebastián in 1992
- ▶ 3 Basque riders have worn the yellow jersey:  
José María Errandonea in 1967, Gregorio San Miguel on 1968  
and Igor González de Galdeano in 2002
- ▶ 23 stage victories by Basque riders

### International bike races

- ▶ Tour of the Basque Country
- ▶ Women's Tour of the Basque Country
- ▶ San Sebastián Classic
- ▶ Circuit de Getxo
- ▶ World road championship at San Sebastián in 1997



San Juan de Gaztelugatxe ©Eloi Omella/GettyImages



Bridge and church of San Anton, Bilbao ©Ville de Bilbao



Guggenheim Museum, Bilbao ©Celia Careaga



Puppy, a Jeff Koons sculpture, Bilbao ©DR

## BILBAO

CYCLE CITY 2023  
TOUR DE FRANCE

Capital of the province of Vizcaya  
Population: 354,000 (Bilbayens and Bilbayennes)  
1,150,000 within the province of Vizcaya  
[bilbao.eus](http://bilbao.eus) · [visitbiscay.eus](http://visitbiscay.eus) · [bizkaia.eus](http://bizkaia.eus)

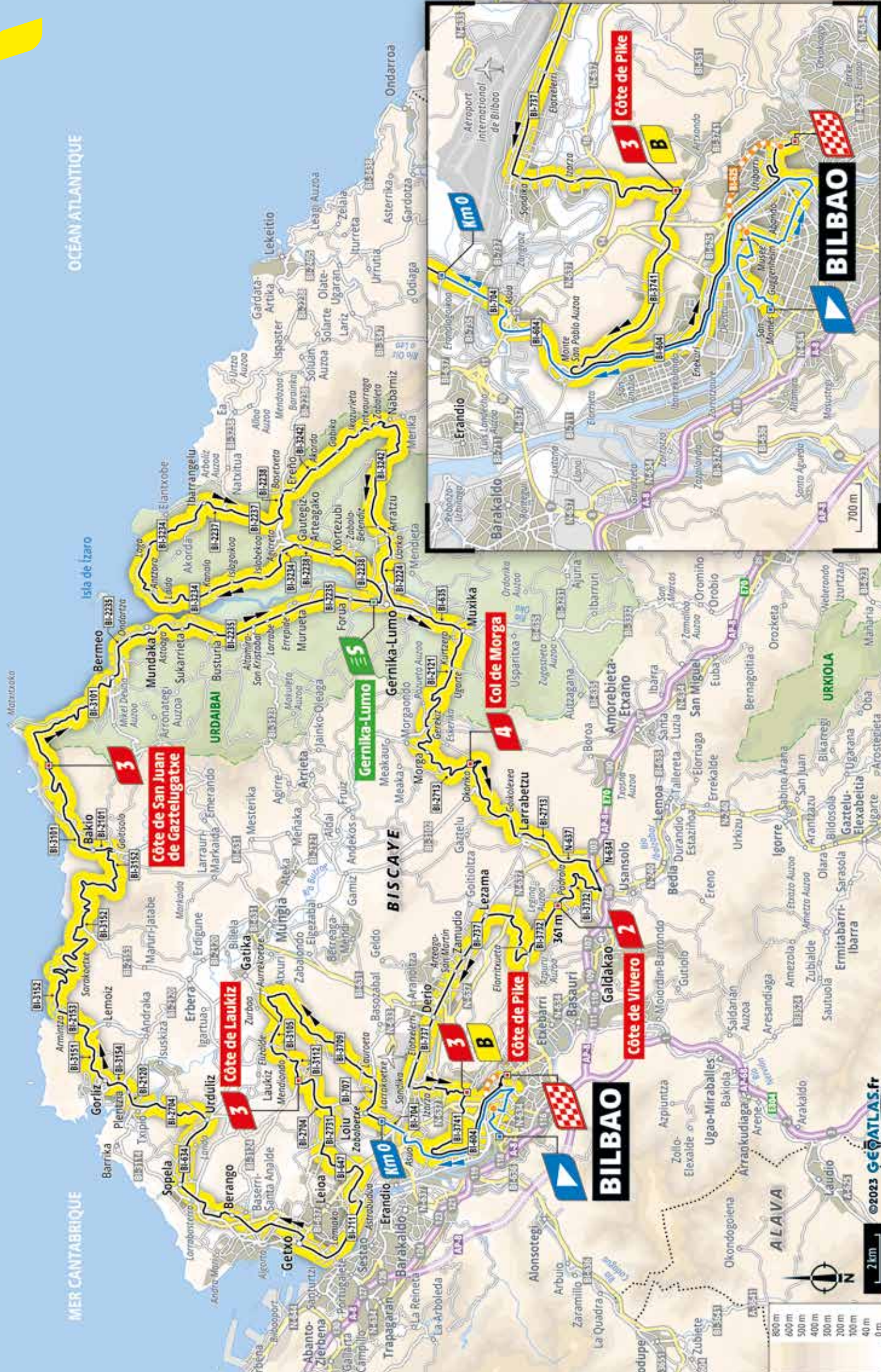
### Tour de France: Stage town for the first time

- ▶ **Cycling:** Projects to build cycle paths linking the capital to the municipalities in the metropolitan area, Bilbao Bizi (self-service bicycle hire), guided tours of the city by bicycle
- ▶ **Sport and culture:** Athletic Club Bilbao (football, Spanish championship), Surne Bilbao Basket (Spanish championship). *Facilities:* San Mamés stadium, Bizkaia Frontoia (Basque pelota courts). *Events:* Aste Nagusia (Bilbao's festival), Santiago and Saint Thomas festivals, Bilbao BBK Live (rock music festival)
- ▶ **Sights:** Guggenheim Museum (modern and contemporary art), Puppy (monumental floral statue of a dog by Jeff Koons), Santiago Cathedral (15<sup>th</sup> century), Casco Viejo (medieval quarter)
- ▶ **Gastronomy:** Biscayan cod, marmitako (tuna casserole), squid in ink, pintxos (slices of bread with small portions of food), carolina (a tower of meringue dipped in chocolate and egg yolk), butter brioche, txakoli (white wine made from green grapes)
- ▶ **Distinctions:** Award for the best urban project in the world in 2004, award for the best city in Europe in terms of transformation and environment in 2017, member of the International Cities and Ports Association



MER CANTABRIQUE

Océan Atlantique





# ACCESS AND START



Exit 118 on the A-8,  
2km from the start



get there  
with waze



## RECEPTION POINT FOR GUESTS

Plaza Ingeniero Torres Quevedo  
Opens: 9:00

## TOUR DE FRANCE VILLAGE

South-west forecourt of San Mamés stadium  
Opens: 9:30

## FP FAN PARK

Parque del Arenal · Hours: between 10:00 and 18:00

## PUBLICITY CARAVAN

Parking: Sabino Arana etorbidea and Urkixo zumarkalea

Parking for technical vehicles: Bilbao Exhibition Centre (BEC) Hall nº 2

Departure from the car park: between 10:20 and 10:50

Passage in front of the start line: between 10:25 and 10:55

## RACE

Assembly point for start: San Mamés stadium

Rider sign-in: between 11:10 and 12:10

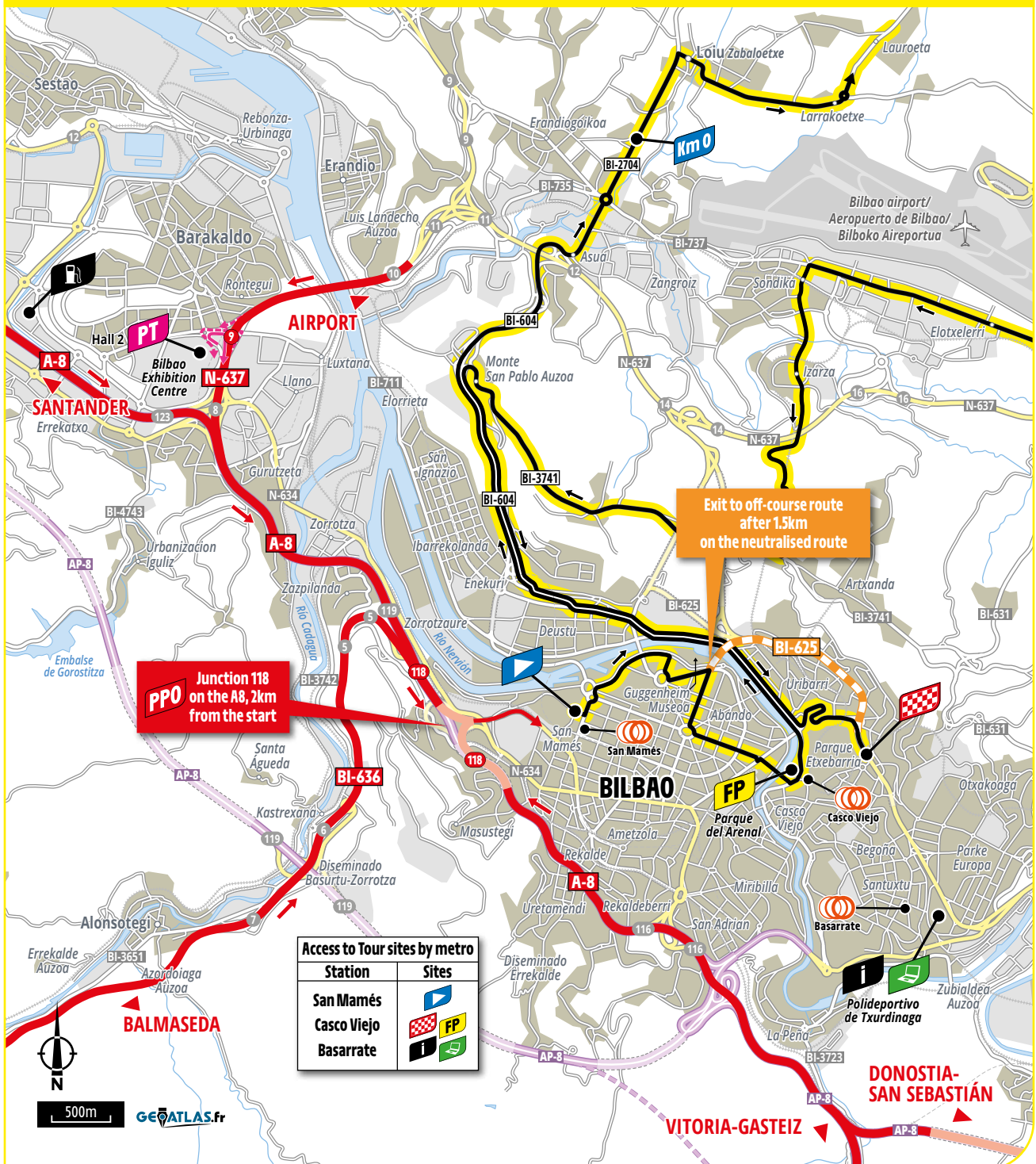
Call to the start: 12:15

Official start ceremony: 12:20, on Felipe Serrate kalea

Neutralised start: 12:30, on Felipe Serrate kalea

Official start: 12:55, on BI-704, 11,3km from the assembly point

## START ACCESS



182KM

BILBAO

BILBAO

STAGE 1

19

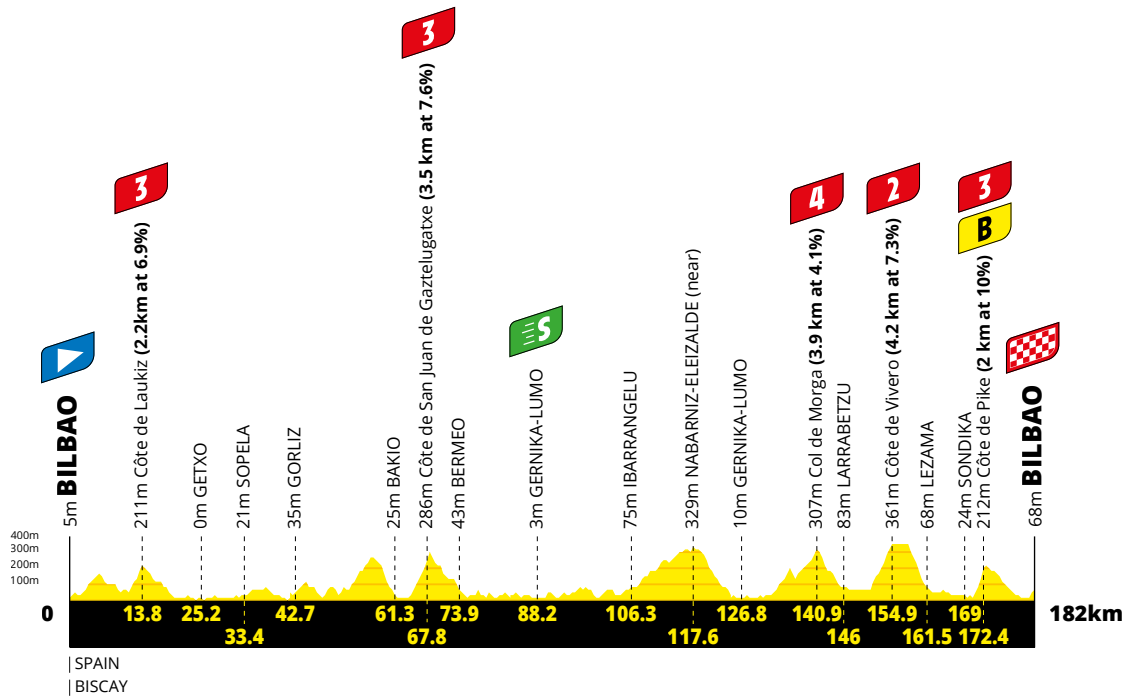
# START

## SITUATION MAP

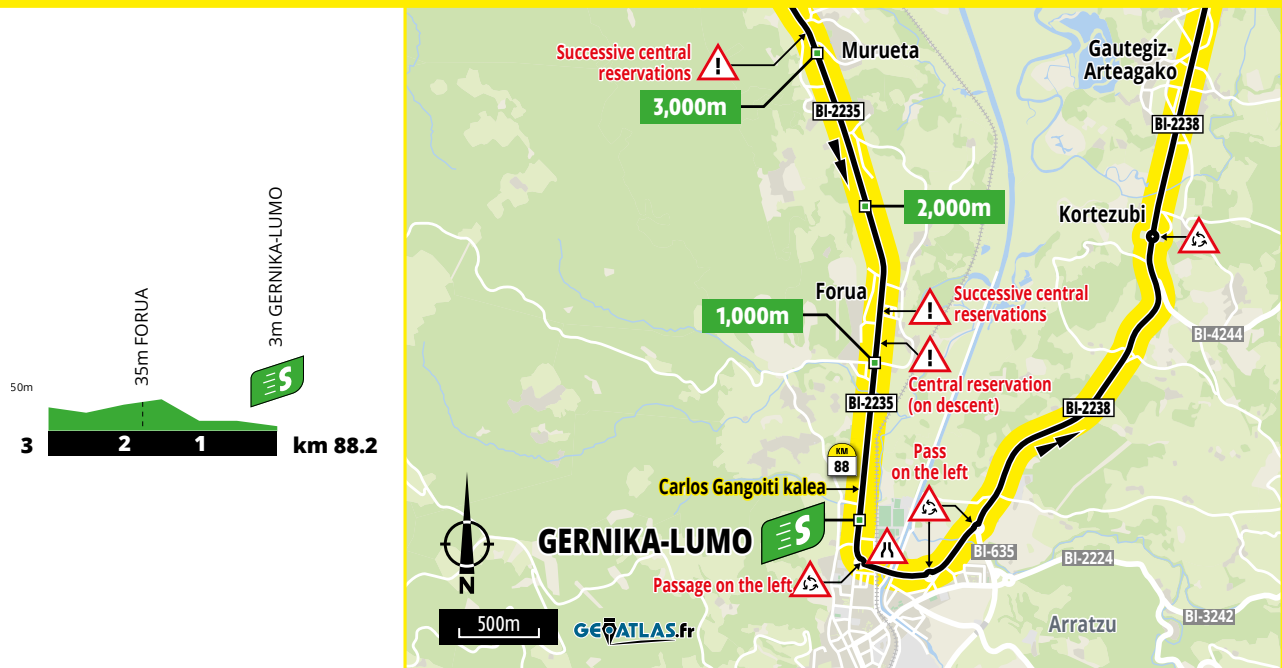


# PROFILES AND MAP

## STAGE'S PROFILE



## INTERMEDIATE SPRINT • PROFILE AND MAP



ES KM 88.2 • GERNIKA-LUMO

182KM

BILBAO



BILBAO



BILBAO

SATURDAY 1 JULY •

STAGE 1

21


# ITINERARY TIMETABLE


KM		STAGE 1		TIMETABLE				
To be run	Run			Caravan	42kph	40kph	38kph	
SPAIN								
BISCAYE								
		VC	BILBAO (VC-BI-604)		10:30	12:30	12:30	12:30
		BI-604	Asua (ERANDIO) (BI-604-BI-704)					
182	0	BI-704	BILBAO		10:55	12:55	12:55	12:55
181.4	0.6		LOIU-Zabaloetxe (BI-704-BI-707)		10:56	12:56	12:56	12:56
179.7	2.3	BI-707	Larraoetxe (LOIU) (BI-707-BI-3709)		10:59	12:58	12:58	12:59
178.9	3.1	BI-3709	Lauroeta (LOIU)		11:00	12:59	13:00	13:00
173.2	8.8		Zurbao (GATIKA) (BI-3709-BI-3105)		11:09	13:07	13:08	13:09
172	10	BI-3105	Aurrekoetxe (LAUKIZ)		11:11	13:09	13:10	13:11
171	11		Elizalde (LAUKIZ) (BI-3105-BI-3112)		11:12	13:11	13:11	13:12
170.4	11.6	BI-3112	Mendiondo (LAUKIZ)		11:13	13:11	13:12	13:13
168.2	13.8		<b>Côte de Laukiz</b>		11:17	13:15	13:16	13:17
168	14		Crossroad BI-3112-BI-2704		11:17	13:15	13:16	13:17
165.8	16.2	BI-2704	Crossroad BI-2704-BI-2731		11:21	13:18	13:19	13:21
163.8	18.2	BI-2731	Crossroad BI-2731-BI-647		11:24	13:21	13:22	13:24
160.6	21.4	BI-647	Astrabudua (ERANDIO)		11:29	13:26	13:27	13:29
159.2	22.8		Crossroad BI-647-BI-711		11:31	13:28	13:29	13:31
157.5	24.5	BI-711	Lamiako (LEIOA) (near) (BI-711-VC)		11:34	13:30	13:32	13:34
156.8	25.2	VC	GETXO		11:35	13:31	13:33	13:35
151.3	30.7		BERANGO		11:43	13:39	13:41	13:43
148.6	33.4		SOPELA (VC-BI-634)		11:48	13:43	13:45	13:48
146	36	BI-634	URDULIZ (BI-634-BI-2704)		11:52	13:46	13:49	13:52
142.4	39.6	BI-2704	BARRIKA (near)		11:57	13:52	13:54	13:57
141.5	40.5		Crossroad BI-2704-BI-2120		11:59	13:53	13:56	13:59
140.8	41.2	BI-2120	PLENTZIA		12:00	13:54	13:57	14:00
140	42		Crossroad BI-2120-BI-3154		12:01	13:55	13:58	14:01
139.3	42.7	BI-3154	GORLIZ (BI-3154-VC-BI-3151)		12:02	13:56	13:59	14:02
136.1	45.9	BI-3151	Crossroad BI-3151-BI-2153		12:07	14:01	14:04	14:07
134.7	47.3	BI-2153	Armintza (LEMOIZ) (BI-2153-VC-BI-3152)		12:10	14:02	14:06	14:10
129.6	52.4	BI-3152	Sarakoetxe (LEMOIZ)		12:18	14:10	14:13	14:18
121.4	60.6		Goitisol		12:31	14:22	14:26	14:31
120.7	61.3		BAKIO (BI-3152-BI-2101-BI-3101)		12:32	14:23	14:27	14:32
114.2	67.8	BI-3101	<b>Côte de San Juan de Gaztelugatxe</b>		12:42	14:32	14:37	14:42
108.1	73.9		BERMEO (BI-3101-BI-2235)		12:52	14:40	14:46	14:52
105	77	BI-2235	Ondartza		12:56	14:45	14:50	14:56
104.7	77.3		MUNDAKA (near)		12:57	14:45	14:51	14:57
105.7	78.3		Astoaga		12:59	14:47	14:52	14:59
102.8	79.2		SUKARRIETA		13:00	14:48	14:54	15:00
101.3	80.7		BUSTURIA		13:02	14:50	14:56	15:02
99.2	82.8		Altamira-San Kristobal		13:06	14:53	14:59	15:06
99.1	82.9		Larrabe		13:06	14:53	14:59	15:06
97.7	84.3		Errepide		13:08	14:55	15:01	15:08
97.1	84.9		MURUETA (near)		13:09	14:56	15:02	15:09
95.5	86.5		FORUA		13:11	14:58	15:05	15:11
93.8	88.2		<b>GERNIKA-LUMO</b>		13:14	15:01	15:07	15:14
93.8	88.2		GERNIKA-LUMO (BI-2235-BI-2238) (entry)		13:14	15:01	15:07	15:14
92.7	89.3	BI-2238	ARRATZU		13:16	15:02	15:09	15:16
90.3	91.7		KORTEZUBI		13:20	15:06	15:12	15:20
90	92		GAUTEGIZ ARTEAGA-Zelaieta (BI-2238-BI-3234)		13:20	15:06	15:13	15:20
88.4	93.6	BI-3234	Agirreta (GAUTEGIZ ARTEAGA)		13:23	15:09	15:15	15:23
87.6	94.4		Islabekoa (GAUTEGIZ ARTEAGA)		13:24	15:10	15:16	15:24
86.5	95.5		Islagoikoa (GAUTEGIZ ARTEAGA)		13:26	15:11	15:18	15:26


## DISTANCE FROM NEUTRALISED TO OFFICIAL START


11.3km



## CATEGORISED CLIMBS AND SUMMIT FINISHES

 **km 13.8 - Côte de Laukiz**  
Climb of 2.2km at 6.9%

 **km 67.8**  
**Côte de San Juan de Gaztelugatxe**  
Climb of 3.5km at 7.6%

 **km 140.9 - Col de Morga**  
Climb of 3.9km at 4.1%

 **km 154.9 - Côte de Vivero**  
Climb of 4.2km at 7.3%

 **km 172.4 - Côte de Pike**  
 Climb of 2km at 10%

## RELAIS-ÉTAPE

Plage de Laida  
Ibarrangelu  
**Km 99.3**

## ROUTE FOR NON-RACE VEHICLES

Exit point after 1.7km on the neutralised route (crossroads of Mazarredo zumarkalea-Recalde zumarkalea-Salbeko Zubia). Go left on the Salbeko Zubia bridge. At the end of the bridge, go right on the BI-625 towards Begoña. Stay on Maurice Ravel etorbidea (BI-625) as far as Plaza Músico Guridi, then follow the arrows towards the specified parking zones.

**Total distance:** 3.5km



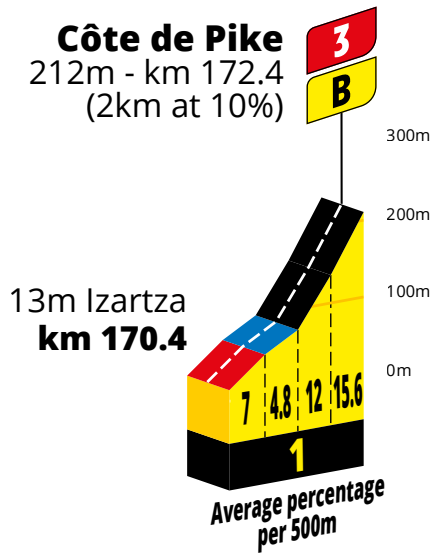


# ITINERARY TIMETABLE

KM		STAGE 1		TIMETABLE			
To be run	Run			Caravan	42kph	40kph	38kph
84.6	97.4		Kanala (GAUTEGIZ ARTEAGA) (near)	13:29	15:14	15:21	15:29
82.7	99.3		Laida (IBARRANGELU)	13:32	15:17	15:24	15:32
80.6	101.4		Antzora	13:35	15:20	15:27	15:35
78.4	103.6		Laga	13:38	15:23	15:30	15:38
75.7	106.3		IBARRANGELU (BI-3234-BI-2237)	13:43	15:27	15:34	15:43
72.8	109.2	BI-2237	Basetxeta (GAUTEGIZ ARTEAGA)	13:47	15:31	15:39	15:47
72.2	109.8		Muruetagana (GAUTEGIZ ARTEAGA)	13:48	15:32	15:40	15:48
71.7	110.3		Crossroad BI-2237-BI-2238	13:49	15:32	15:40	15:49
70.6	111.4	BI-2238	EREÑO (BI-2238-BI-3242)	13:51	15:34	15:42	15:51
68.3	113.7	BI-3242	Akorda	13:55	15:37	15:46	15:55
67.7	114.3		Gabika	13:55	15:38	15:46	15:55
66.5	115.5		Ikazurieta	13:57	15:40	15:48	15:57
65.9	116.1		Intxaurrega (NABARNIZ)	13:58	15:41	15:49	15:58
64.9	117.1		Zabaleta (NABARNIZ)	14:00	15:42	15:51	16:00
64.4	117.6		NABARNIZ-ELEIZALDE (near)	14:01	15:43	15:51	16:01
58.2	123.8		ARRATZU-Zabala-Belendiz	14:10	15:52	16:01	16:10
57.1	124.9		Uarka (BI-3242-BI-2224)	14:12	15:53	16:02	16:12
55.2	126.8	BI-2224	GERNIKA-LUMO (BI-2224-VC-BI-635)	14:15	15:56	16:05	16:15
<b>54.8</b>	<b>127.2</b>	<b>VC</b>	<b>Cross level</b>	<b>14:16</b>	<b>15:57</b>	<b>16:06</b>	<b>16:16</b>
51.6	130.4	BI-635	Kurtzero (MUXIKA) (BI-635-BI-2121)	14:21	16:01	16:11	16:21
49.8	132.2	BI-2121	MUXIKA-Ugarte	14:24	16:04	16:13	16:24
45.9	136.1		Gerekiz (MORGA) (BI-2121-BI-2713)	14:30	16:09	16:19	16:30
45.2	136.8	BI-2713	Igertu (MORGA)	14:31	16:10	16:20	16:31
44.2	137.8		MORGA-Andra Mari	14:33	16:12	16:22	16:33
42.4	139.6		Okoriko (MORGA)	14:35	16:14	16:24	16:35
<b>41.1</b>	<b>140.9</b>		<b>Col de Morga</b> 	<b>14:37</b>	<b>16:16</b>	<b>16:26</b>	<b>16:37</b>
37.1	144.9		Goikolexea	14:44	16:22	16:32	16:44
36	146		LARRABETZU (BI-2713-BI-2713)	14:45	16:23	16:34	16:45
32.5	149.5	N-637	Crossroad N-637-N-634	14:51	16:28	16:39	16:51
31.4	150.6	N-634	Crossroad N-634-BI-3732	14:53	16:30	16:41	16:53
29.3	152.7	BI-3732	Padrola (GALDAKAO)	14:56	16:33	16:44	16:56
<b>27.1</b>	<b>154.9</b>		<b>Côte de Vivero</b> 	<b>15:00</b>	<b>16:36</b>	<b>16:47</b>	<b>17:00</b>
24.5	157.5		Elorritxueta (GALDAKAO) (BI-3732-VC)	15:04	16:40	16:51	17:04
20.5	161.5	VC	LEZAMA (VC-BI-737)	15:10	16:46	16:57	17:10
18.1	163.9	BI-737	ZAMUDIO	15:14	16:49	17:01	17:14
16	166		DERIO	15:17	16:52	17:04	17:17
14.5	167.5		LOIU-Elotxelerrri	15:19	16:54	17:06	17:19
13	169		SONDIKA (BI-737-VC)	15:22	16:56	17:08	17:22
11.6	170.4	VC	Izartza	15:24	16:58	17:10	17:24
<b>9.6</b>	<b>172.4</b>		<b>Côte de Pike</b>  	<b>15:27</b>	<b>17:01</b>	<b>17:14</b>	<b>17:27</b>
9.5	172.5		Crossroad VC-BI-3741	15:27	17:01	17:14	17:27
6	176	BI-3741	Enekuri (near) (BI-3741-BI-604)	15:33	17:06	17:19	17:33
4.7	177.3	BI-604	BILBAO (BI-604-VC-BI-625) (entry)	15:35	17:08	17:21	17:35
<b>0</b>	<b>182</b>	<b>BI-625</b>	<b>BILBAO</b> 	<b>15:42</b>	<b>17:15</b>	<b>17:28</b>	<b>17:42</b>

# PARTICULAR PROFILE

## CÔTE DE PIKE



- from 3 to 5.9%
- from 6 to 8.9%
- from 9%

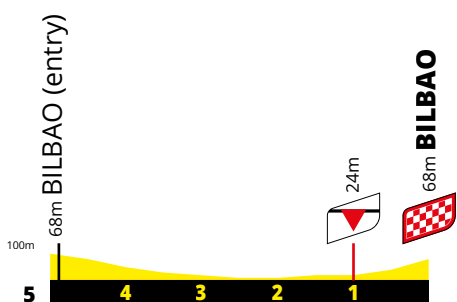
# STAGE'S LAST KILOMETRES

get there with waze

## LAST KILOMETRES MAP



## LAST KILOMETRES PROFILE



### FINISH LINE

Zumaicárregui etorbidea, at the end of a 150m finishing straight (by line of sight) - **Width:** 6.50m

### PRESS ROOM

Polideportivo de Txurdinaga  
Circo Amateur del Club deportivos Kalea - 48004 Bilbao  
**Distance from the finish:** 1km

### RECEPTION POINT FOR GUESTS

Plaza Músico Guridi  
**Opens:** 14:00

### SERVICE STATION

Repsol  
Ribera kalea, 11003 - 48902 Barakaldo  
**Tel.:** + 34(9)44 37 31 44  
**Opening hours:** between 14:00 and 19:00

182KM

BILBAO

BILBAO

BILBAO

SATURDAY 1 JULY

STAGE 1

25

# FINISH

## FINISH MAP





## VITORIA-GASTEIZ

CYCLE CITY 2023  
🚲 🚲 🚲  
TOUR DE FRANCE

Capital of the Autonomous Community of the Basque Country and of the province of Álava  
Population: 250,000 (Gasteiztarrak), 330,000 in the province of Álava  
[vitoria-gasteiz.org](http://vitoria-gasteiz.org) · [alavaturismo.eus](http://alavaturismo.eus) · [araba.eus](http://araba.eus)

**Tour de France: Stage town for the second time. In 1977, the Tour made a detour through the Basque Country for two days. Local rider José Nazabal took the opportunity to take a solo win after a 175km breakaway.**

- Cycling:** 135km of cycle paths, the Green Ring Tour (30km circuit around the city), plans to create a network of cycle paths throughout the province of Álava
- Sport and culture:** Saski Baskonia (basketball, Spanish championship, winners of the Saporta European Cup in 1996), Deportivo Alaves (football, Division 2, runners-up to Liverpool in the UEFA Cup Final in 2001). *Athletes:* Igor González de Galdeano (cycling), Andoni Zubizarreta (football, Spanish national team), Iker Romero (handball, Spanish national team), Juanito Oiarzabal (climbing). *Facilities:* Fernando Buesa Arena (multi-activity arena that's used by Saski Baskonia), Mendizorrotza stadium. *Events:* San Prudencio Festival, Festival of La Blanca, Azkena Rock Festival, Vitoria-Gasteiz Jazz Festival, Vitoria-Gasteiz Ironman
- Sights:** Santa Maria Cathedral (14<sup>th</sup> century with a 16<sup>th</sup> century tower), old hospice (16th century), Basque Museum of Contemporary Art, Armoury Museum, Anana Salt Mines
- Gastronomy:** Scrambled eggs with perretxikos (mushrooms), pintxos (slices of bread with small portions of food), Rioja Alavesa wine
- Distinctions:** Green Capital of Europe in 2012



Santa Maria Cathedral, Vitoria-Gasteiz ©Getty Images/JackF



Añana Salt valley ©Province d'Alava



Victoria Eugenia Theatre ©Getty Images/Photoaiasson



La Concha Bay, San Sebastián ©Getty Images

## SAN SEBASTIAN

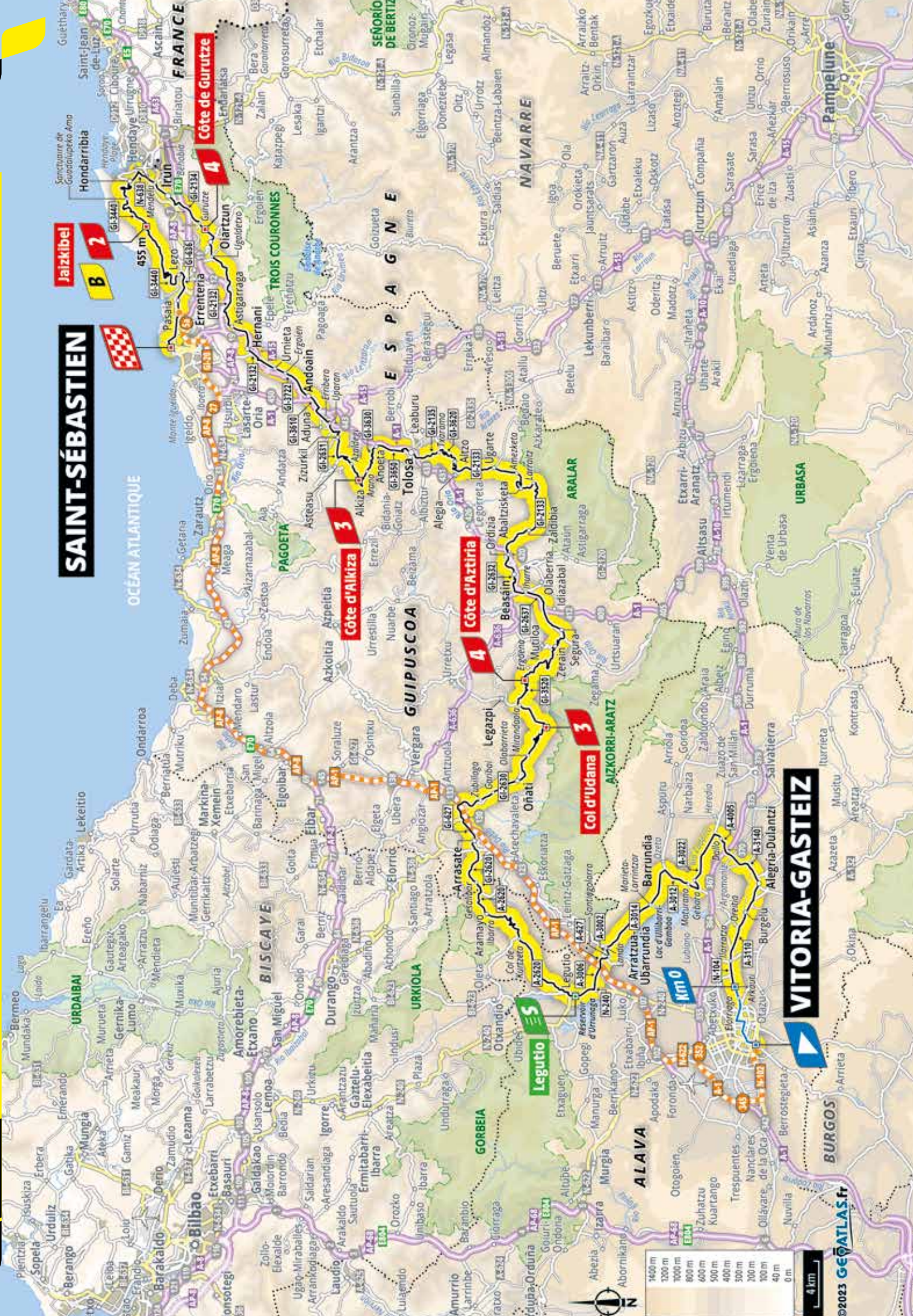
CYCLE CITY 2023  
🚲 🚲 🚲  
TOUR DE FRANCE

Capital of the province of Guipuzkoa  
Population: 189,000 (Donostiens and Donostiennes), 720,000 within the province of Guipuzkoa  
[donostia.eus](http://donostia.eus) · [spain.info/fr/region/guipuscoa-province](http://spain.info/fr/region/guipuscoa-province)  
[gipuzkoaturismoa.eus/fr](http://gipuzkoaturismoa.eus/fr)

**Tour de France: Stage town for the fourth time. In 1992, San Sebastián hosted the Grand Départ. Miguel Indurain won the prologue and was straight on his way towards the second of his five Tour victories. The next day, it was Dominique Arnould who, having held off the peloton, was the hero of the day.**

- Cycling:** 85km of cycle paths and greenways in and around San Sebastián
- Sport and culture:** Real Sociedad (football, Spanish championship), San Sebastián Guipuzkoa Basket Club (2<sup>nd</sup> division), Club Deportivo Bidasoa (handball, Spanish championship). *Athletes:* José Luis Arrieta (cycling), Mikel Arteta (football, now head coach at Arsenal). *Facilities:* Anoeta stadium, Atocha arena. *Events:* San Sebastián International Film Festival, San Sebastián Jazz Festival, Tamborrada (marching bands in the city), International Fireworks Competition, San Sebastián Classic
- Sights:** Palais Palace (architectural complex for shows, concerts and congresses), Victoria Eugenia Theatre, Aquarium and Sea Museum, Whaling Museum, San Telmo Municipal Museum, beaches and La Concha Bay
- Gastronomy:** Cod omelette, marmitako (tuna casserole), txangurro (spider crab), pintxos (slices of bread with small portions of food), txakoli (white wine made from green grapes), cider
- Distinctions:** European Capital of Culture in 2016





# SAINT-SÉBASTIEN

Jaizkibel  
B 2



Océan Atlantique


Côte de Gurutze  
4

Côte d'Aikiza  
3

Côte d'Aztina  
4

Col d'Udana  
3

# VITORIA-GASTEIZ





# ACCESS AND START

**PPO**

Exit 345 on the A-1,  
7.5km from the start



get there  
with waze



## RECEPTION POINT FOR GUESTS

Crossroads of Maite Zuniga kalea and Portal de Lasarte kalea

Opens: 8:45

## TOUR DE FRANCE VILLAGE

Aire de Mendizabala (east side)

Opens: 9:15

## PUBLICITY CARAVAN

**Parking:** aire de Mendizabala

**Parking for technical vehicles:** Jacinto Quincoces kalea

**Departure from the car park:** between 10:10 and 10:40

**Passage in front of the start line:** between 10:15 and 10:45

## RACE

**Assembly point for start:** aire de Mendizabala

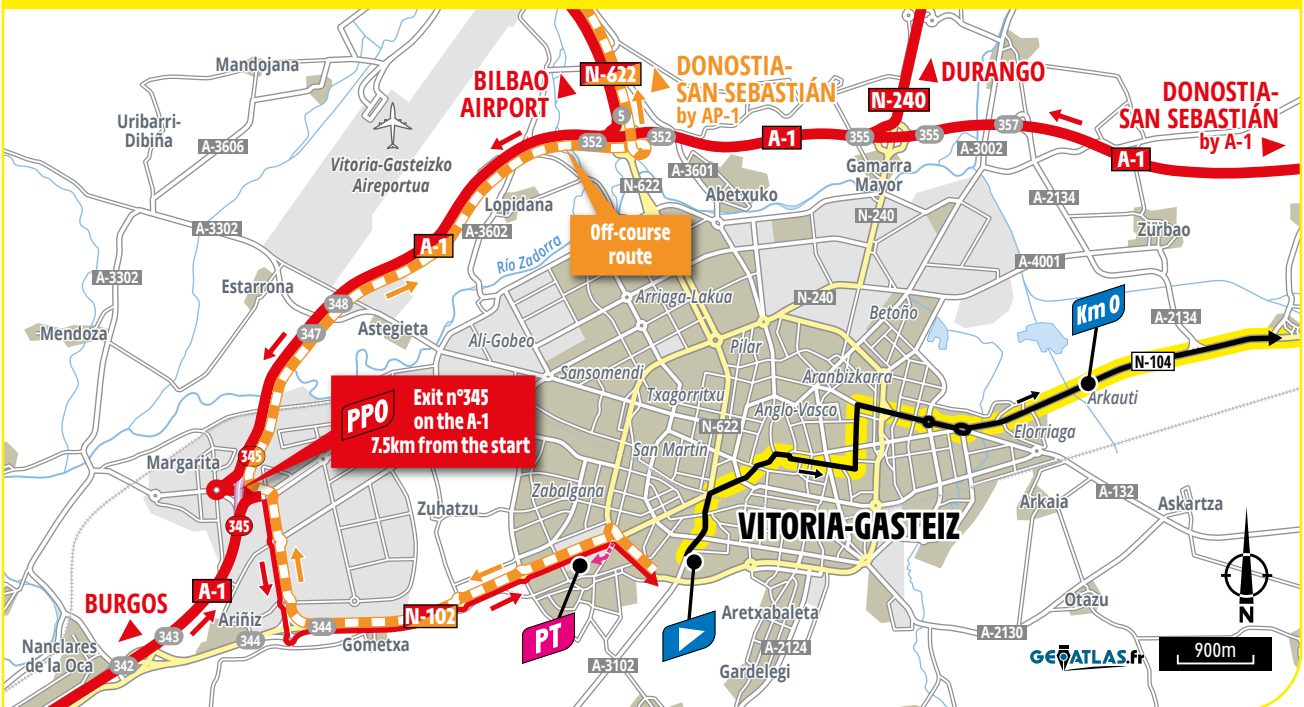
**Rider sign-in:** between 11:05 and 12:05

**Call to the start:** 12:10

**Neutralised start:** 12:15, aire de Mendizabala

**Official start:** 12:25, on the N-104, 6.7km from the assembly point

### START ACCESS

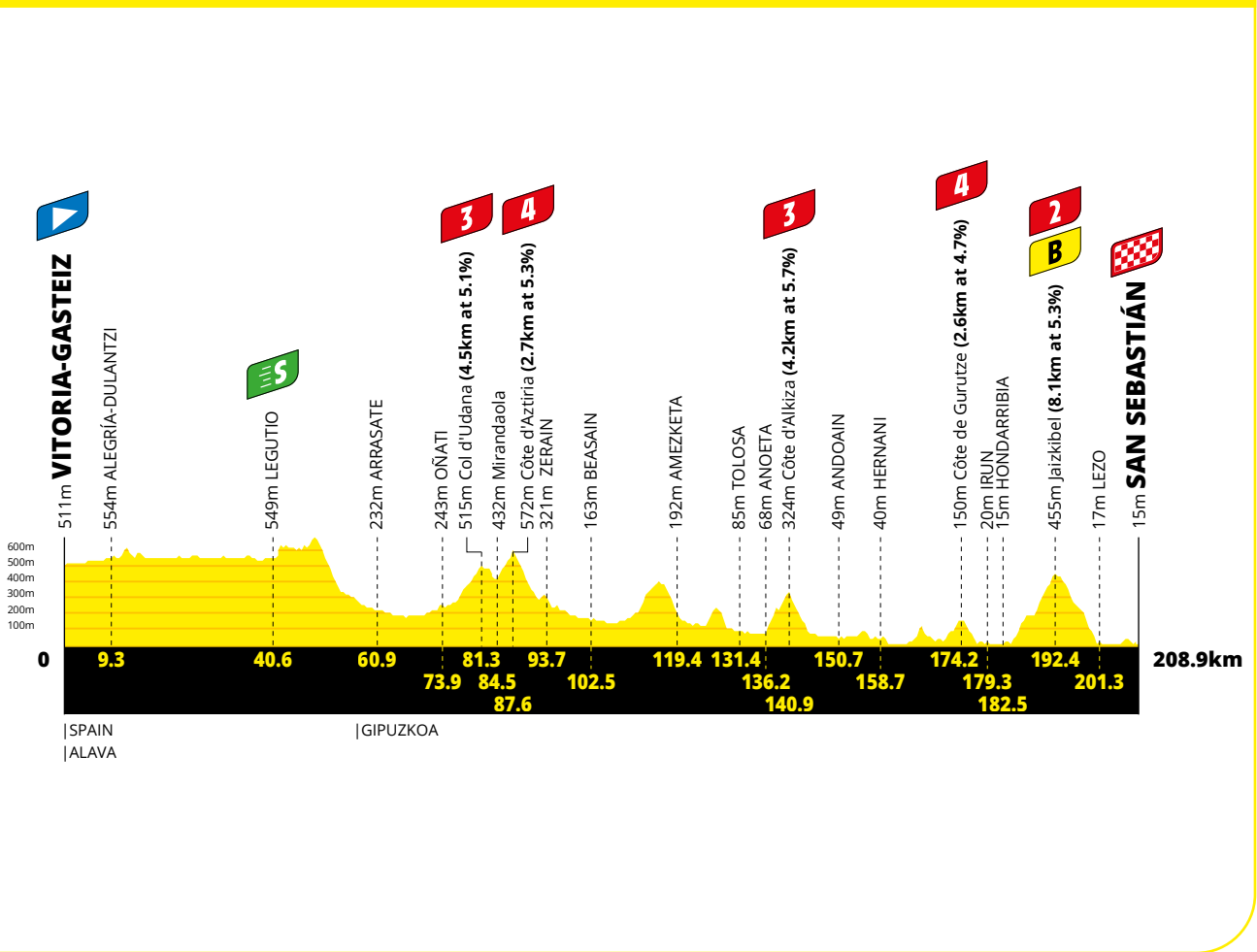


### SITUATION MAP



# PROFILES AND MAP

## STAGE'S PROFILE



## INTERMEDIATE SPRINT • PROFILE AND MAP





# ITINERARY TIMETABLE

KM		STAGE 2				TIMETABLE			
To be run	Run					Caravan	45kph	43kph	41kph
<b>SPAIN</b>									
<b>ALAVA</b>									
		VC	VITORIA-GASTEIZ (VC-N-104)		10:15	12:15	12:15	12:15	
<b>Cross level: tramway</b>									
		N-104	Elorriaga						
			Arkauti						
<b>208.9</b>	<b>0</b>		<b>VITORIA-GASTEIZ</b>		<b>10:25</b>	<b>12:25</b>	<b>12:25</b>	<b>12:25</b>	
206.8	2.1		Ilarratza (N-104-N-104-N-104-N-104-N-104)		10:28	12:28	12:28	12:28	
205.6	3.3		Crossroad N-104-A-3110		10:30	12:29	12:29	12:30	
203.2	5.7	A-3110	Oreitia (near)		10:33	12:33	12:33	12:33	
202.1	6.8		BURGELU		10:35	12:34	12:34	12:35	
199.6	9.3		ALEGRIA-DULANTZI (A-3110-VC-A-3140)		10:39	12:37	12:38	12:39	
194.6	14.3	A-3140	Crossroad A-3140-A-4005		10:46	12:44	12:45	12:46	
193.5	15.4	A-4005	Dallo (BARRUNDIA)		10:47	12:45	12:46	12:47	
192.5	16.4		Crossroad A-4005-A-3022		10:49	12:47	12:48	12:49	
187.9	21	A-3022	Gebara (BARRUNDIA) (near)		10:56	12:53	12:54	12:56	
187	21.9		Crossroad A-3022-A-3012		10:57	12:54	12:56	12:57	
186.3	22.6	A-3012	Maturana (BARRUNDIA)		10:58	12:55	12:56	12:58	
183.6	25.3		Crossroad A-3012-A-3014		11:02	12:59	13:00	13:02	
180.4	28.5	A-3014	Marieta (BARRUNDIA) (near)		11:07	13:03	13:05	13:07	
176.7	32.2		Lac d'Ulbarri-Gamboa		11:12	13:08	13:10	13:12	
174.6	34.3		Landa (ARRAZUA-UBARRUNDIA) (A-3014-A-3002)		11:15	13:11	13:13	13:15	
173.7	35.2	A-3002	Santiagolarra (ARRAZUA-UBARRUNDIA) (A-3002-VC)		11:16	13:12	13:14	13:16	
173	35.9	VC	Crossroad VC-A-627		11:18	13:13	13:15	13:18	
172.1	36.8	A-627	Crossroad A-627-A-3006		11:19	13:14	13:16	13:19	
170	38.9	A-3006	Réservoir d'Urrunaga (A-3006-N-240)		11:22	13:17	13:19	13:22	
168.5	40.4	N-240	LEGUTIO (N-240-A-623-VC-A-2620) (entry)		11:24	13:19	13:21	13:24	
<b>168.3</b>	<b>40.6</b>		<b>LEGUTIO</b>		<b>11:24</b>	<b>13:19</b>	<b>13:22</b>	<b>13:24</b>	
159.6	49.3	A-2620	Col de Kurtzeta (ARAMAIO)		11:37	13:31	13:34	13:37	
155	53.9		ARAMAIO-Ibarra		11:44	13:37	13:40	13:44	
			GIPIZCOA						
150.9	58	GI-2620	Gesalibar		11:50	13:42	13:46	13:50	
148	60.9		ARRASATE (GI-2620-VC-GI-627)		11:54	13:46	13:50	13:54	
142.1	66.8	GI-627	Crossroad GI-627-GI-2630		12:03	13:54	13:58	14:03	
140.5	68.4	GI-2630	Zubillaga (GI-2630-VC-GI-2630)		12:05	13:56	14:00	14:05	
138.3	70.6		Garibai		12:08	13:59	14:03	14:08	
135	73.9		OÑATI		12:13	14:04	14:08	14:13	
132.9	76		Olabarrieta		12:16	14:06	14:11	14:16	
<b>127.6</b>	<b>81.3</b>		<b>Col d'Udana</b>		<b>12:24</b>	<b>14:13</b>	<b>14:18</b>	<b>14:24</b>	
124.4	84.5		Mirandaola (LEGAZPI) (GI-2630-GI-3520)		12:29	14:18	14:23	14:29	
<b>121.3</b>	<b>87.6</b>	<b>GI-3520</b>	<b>Côte d'Aztiria</b>		<b>12:33</b>	<b>14:22</b>	<b>14:27</b>	<b>14:33</b>	
119.2	89.7		Ergoena (MUTILOA) (near)		12:36	14:25	14:30	14:36	
115.2	93.7		ZERAIN		12:42	14:30	14:36	14:42	
113.4	95.5		Crossroad GI-3520-VC		12:45	14:32	14:38	14:45	
113	95.9	VC	SEGURA (VC-GI-2637)		12:45	14:33	14:39	14:45	
109.7	99.2	GI-2637	IDIAZABAL (near)		12:50	14:37	14:43	14:50	
109	99.9		Crossroad GI-2637-VC		12:51	14:38	14:44	14:51	
107.9	101	VC	Ihurre (OLABERRIA) (VC-GI-2632)		12:53	14:40	14:46	14:53	
106.4	102.5	GI-2632	BEASAIN (GI-2632-VC)		12:55	14:42	14:48	14:55	
103.5	105.4	VC	ORDIZIA (VC-GI-2133)		12:59	14:46	14:52	14:59	
99.5	109.4	GI-2133	ZALDIBIA		13:05	14:51	14:58	15:05	
93.4	115.5		Larraitz		13:14	14:59	15:06	15:14	
92	116.9		ABALTZISKETA		13:16	15:01	15:08	15:16	
89.5	119.4		AMEZKETA		13:20	15:04	15:12	15:20	
87.3	121.6		Ugarte		13:23	15:07	15:15	15:23	
83.8	125.1		ALEGIA (near) (GI-2133-GI-3620)		13:28	15:12	15:20	15:28	
82.6	126.3	GI-3620	ALTZO		13:30	15:13	15:21	15:30	
79.5	129.4		Txarama (LEABURU) (GI-3620-GI-2135)		13:34	15:17	15:26	15:34	
77.5	131.4	GI-2135	TOLOSA (GI-2135-GI-2130-VC-GI-3650)		13:37	15:20	15:28	15:37	
72.7	136.2	GI-3650	ANOETA (GI-3650-GI-3630)		13:44	15:27	15:35	15:44	
69.4	139.5	GI-3630	Arana		13:49	15:31	15:40	15:49	
68.1	140.8		ALKIZA		13:51	15:33	15:41	15:51	
<b>68</b>	<b>140.9</b>		<b>Côte d'Alkiza</b>		<b>13:51</b>	<b>15:33</b>	<b>15:41</b>	<b>15:51</b>	
65.8	143.1		Azaldegi		13:54	15:36	15:45	15:54	
63.9	145		ASTEASU (near) (GI-3630-GI-2631)		13:57	15:38	15:47	15:57	
62.3	146.6	GI-2631	ZIZURKIL (GI-2631-GI-3610)		13:59	15:40	15:50	15:59	
60.2	148.7	GI-3610	Crossroad GI-3610-VC		14:03	15:43	15:52	16:03	
60.1	148.8	VC	Uparan (ADUNA)		14:03	15:43	15:53	16:03	

## DISTANCE FROM NEUTRALISED TO OFFICIAL START

6.7km

## CATEGORISED CLIMBS AND SUMMIT FINISHES

**3** km 81.3 - Col d'Udana  
Climb of 4.5km at 5.1%

**4** km 87.6 - Côte d'Aztiria  
Climb of 2.7km at 5.3%

**3** km 140.9 - Côte d'Alkiza  
Climb of 4.2km at 5.7%

**4** km 174.2 - Côte de Gurutze  
Climb of 2.6km at 4.7%

**2** km 192.4 - Jaizkibel  
**B** Climb of 8.1km at 5.3%

## RELAIS-ÉTAPE

Sanctuary of Guadalupeko Ama Hondarribia  
**Km 187.3**

## ROUTE FOR NON-RACE VEHICLES

Depart from the "hors course" parking zone (don't take the race route). Leave Maite Zuniga kalea via Tanis Aguirrebengoa kalea, Antoniareneko plaza (the crossover point), N-102, Mendigorritxou kalea and then take the A1 towards San Sebastián via junction 345. Then take the AP-8, take exit 27 and then the GI-20, take exit 5A, Pasaia, Pasai San Pedro hiribidea





### Entry point onto the race route:

Crossroads of Pasai San Pedro Hiribidea and Alcalde J. Elosegi hiribidea, 3km from the finish

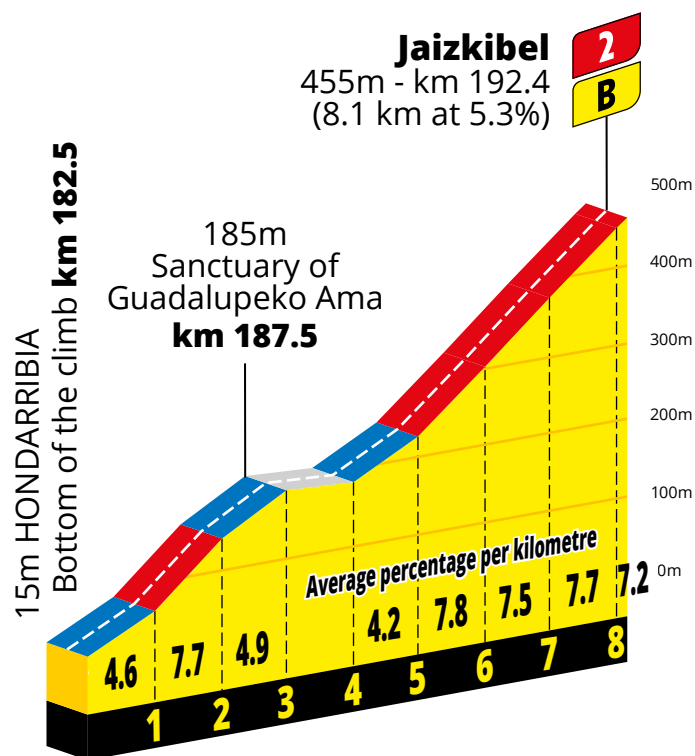
**Total distance:** 119km





# ITINERARY TIMETABLE

KM		STAGE 2		TIMETABLE			
To be run	Run			Caravan	45kph	43kph	41kph
58.9	150		Erribera (ADUNA) (near) (VC-GI-3610)	14:04	15:45	15:54	16:04
58.2	150.7	GI-3610	ANDOAIN (GI-3610-VC-GI-3722)	14:05	15:46	15:55	16:05
53.5	155.4	GI-3722	Ergoien	14:12	15:52	16:02	16:12
52.6	156.3		URNIETA	14:14	15:53	16:03	16:14
50.6	158.3		Crossroad GI-3722-GI-2132	14:17	15:56	16:06	16:17
50.2	158.7	GI-2132	HERNANI (GI-2132-VC)	14:17	15:57	16:06	16:17
47.1	161.8	VC	ASTIGARRAGA	14:22	16:01	16:11	16:22
44	164.9		Crossroad VC-GI-2132	14:26	16:05	16:15	16:26
38.6	170.3	GI-2132	Ugaldetxo (OIARTZUN) (GI-2132-VC)	14:34	16:12	16:23	16:34
36.7	172.2	VC	Crossroad VC-GI-2134	14:37	16:15	16:25	16:37
<b>34.7</b>	<b>174.2</b>	<b>GI-2134</b>	<b>Côte de Gurutze</b> 	<b>14:40</b>	<b>16:17</b>	<b>16:28</b>	<b>16:40</b>
34.4	174.5		Gurutze (OIARTZUN)	14:40	16:18	16:28	16:40
29.6	179.3		IRUN (GI-2134-VC)	14:47	16:24	16:35	16:47
28.1	180.8	VC	Mendelu (VC-N638)	14:50	16:26	16:37	16:50
26.4	182.5	N-638	HONDARRIBIA (N-638-GI-3440)	14:52	16:28	16:40	16:52
21.4	187.5	GI-3440	Sanctuary of Guadalupeko Ama	14:59	16:35	16:46	16:59
<b>16.5</b>	<b>192.4</b>		<b>Jaizkibel</b>  	<b>15:06</b>	<b>16:41</b>	<b>16:53</b>	<b>17:06</b>
7.6	201.3		LEZO (GI-3440-GI-2638-GI-636)	15:19	16:53	17:06	17:19
6.7	202.2	GI-636	ERRETERIA (near) (GI-636-VC)	15:21	16:55	17:07	17:21
5.5	203.4	VC	PASAIA	15:23	16:56	17:09	17:23
4.8	204.1		SAN SEBASTIAN (entry)	15:24	16:57	17:10	17:24
<b>0</b>	<b>208.9</b>		<b>SAN SEBASTIAN</b> 	<b>15:31</b>	<b>17:04</b>	<b>17:16</b>	<b>17:31</b>

## JAIZKIBEL



 from 3 to 5.9%  
 from 6 to 8.9%

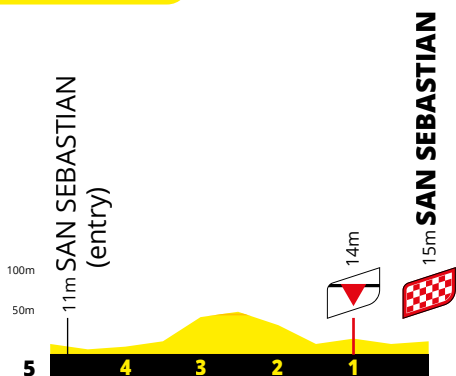
# STAGE'S LAST KILOMETRES

get there with waze

## LAST KILOMETRES MAP



## LAST KILOMETRES PROFILE



### FINISH LINE

Zurriola hiribidea, at the end of a 550m finishing straight (by line of sight) - **Width:** 6m

### PRESS ROOM

Kursaal  
Zurriola hiribidea, 1 - 20014 San Sebastián  
**Distance from the finish:** Adjacent

### RECEPTION POINT FOR GUESTS

Calle de la República Argentina - 20014 San Sebastián  
**Opens:** 13:45

### SERVICE STATION

Avia  
Begiristain Doktorea pasealekua, 75 - 20014 San Sebastian  
**Tel.:** +34 (9)43 45 80 17  
**Opening hours:** between 14:00 to 19:00



# FINISH

## FINISH MAP



208.9KM

SAN SEBASTIAN

SUNDAY 2 JULY

STAGE 2

## AMOREBIETA-ETXANO

CYCLE CITY 2023  
TOUR DE FRANCE

Municipality in the province of Vizcaya  
Population: 19,300 (Zornotzarrak), 1,150,000 in the province of Vizcaya  
[amorebieta-etxano.eus](http://amorebieta-etxano.eus) · [visitbiscay.eus/fr](http://visitbiscay.eus/fr)

### Tour de France: Stage town for the first time

- Cycling:** Cycling routes and cycle paths
- Sport and culture:** Sociedad Ciclista Amorebieta, Sociedad Deportiva Amorebieta (football, third division). *Athletes:* Beñat Intxausti (cycling), Carmelo Cedrun (football, Athletic Bilbao and national team). *Facility:* Campo municipal Nuevo Urritxe. *Events:* Carmen Festivals, Haizetara (international street music competition), Eleizetan (classical and baroque music concerts in churches and hermitages)
- Sights:** Santa María de Asunción Church (15<sup>th</sup> century), Cancelada Palace, neoclassical building
- Gastronomy:** Porrusalda (leek, potato and carrot soup), marmitako (tuna stew), cococha (hake dish), ratatouille à la bilbaina, pintxos (slices of bread with small portions of food), taloa (cake), Sokonusko nougat, txakoli (white wine produced from green grapes)
- Distinctions:** Klasika Primavera de Amorebieta, cycling race that disappeared from the calendar in 2019. Its list of winners included the greats of Spanish cycling but also French riders Laurent Jalabert and Jonathan Hivert, victors in 1995 and 2011, respectively



Church of Santa María de Asunción, Amorebieta-Etxano ©Unai Sasuateg Cano



Town hall, Amorebieta-Etxano ©Province de Biscaye



Sainte-Marie Cathedral, Bayonne ©GI-bbsferrari



The Niive's quayside, Bayonne ©Getty Images

## BAYONNE

CYCLE CITY 2023  
TOUR DE FRANCE

Sub-prefecture of Pyrénées-Atlantiques (64)  
Population: 52,000 (Bayonnais and Bayonnaises), 312,200 within the 158 municipalities comprising the Pays Basque Community  
[bayonne.fr](http://bayonne.fr) · [communaute-paysbasque.fr](http://communaute-paysbasque.fr)

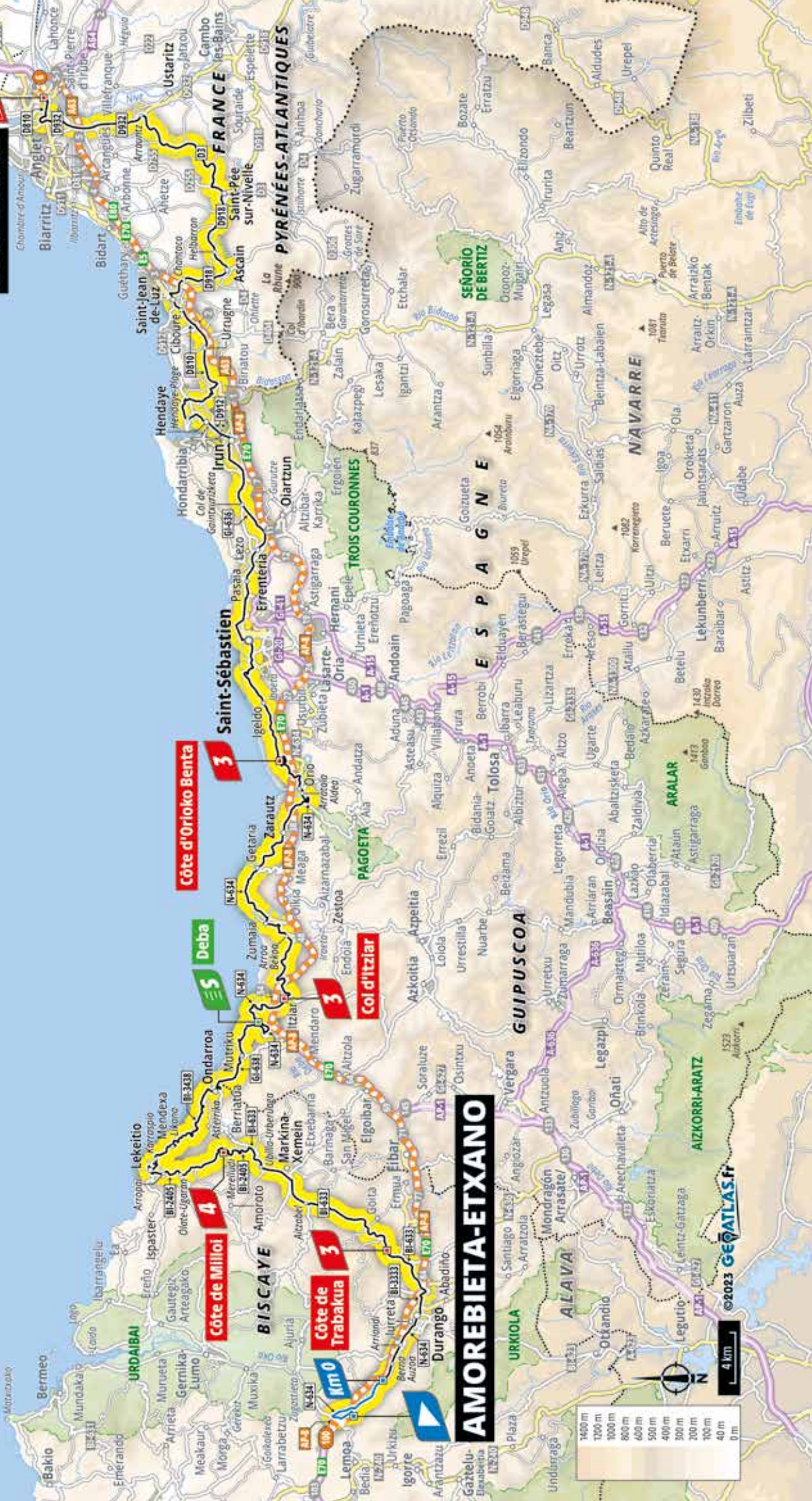
**Tour de France: Stage town for the 33<sup>rd</sup> time. In 1964, the year of his Homeric duel with Raymond Poulidor, Jacques Anquetil took control of the race in Bayonne at the end of the time trial from Peyrehorade. The yellow jersey had been on the shoulders of the unheralded Georges Groussard for nine days.**

- Cycling:** 50km of cycling or shared paths, Vélodyssée bike route from Bayonne to Biarritz, rental of electric bikes within the Pays Basque Community
- Sport and culture:** Aviron Bayonnais pro rugby (Top 14, French champions in 1913, 1934 and 1943) and Aviron Bayonnais (football, National 3), pelota, rowing. *Athlete:* Didier Deschamps (football). *Events:* Bayonne Festival, Ham Fair (since 1462), Paseo Festival, Points de vue Festival (street art), Koruak Festival (Basque choirs)
- Sights:** Sainte-Marie Cathedral (13<sup>th</sup>-15<sup>th</sup> century), a UNESCO World Heritage Site, the cathedral's cloister (13<sup>th</sup>-14<sup>th</sup> century), Château-Vieux (11<sup>th</sup> century), Château-Neuf (15<sup>th</sup> century), Citadel (17<sup>th</sup> century), arena, Sud Aquitain national theatre, Basque and History of Bayonne Museum, Bonnat-Helleu Museum, Suzanne et Marcel Suarès Museum of Bayonne Judaism
- Gastronomy:** Bayonne is at the origin of the introduction of chocolate into France. It was imported by Portuguese Jews being pursued by the Inquisition at the beginning of the 17<sup>th</sup> century. Bayonne ham, Basque chicken, Espelette pepper, Basque cake
- Distinctions:** The Towns and Villages Where You Can Live Well label (ranked second among French towns in 2021), member of the Union of French Bullfighting Cities



OCEAN ATLANTIQUE

# BAYONNE



©2023 GEOALAS.fr



# ACCESS AND START



Exit 100 on the AP-8 - E70,  
3.5km from the start



get there  
with waze



## RECEPTION POINT FOR GUESTS

Crossroads of Nafarroa kalea and Jauregiarria etorbidea (30m from the entrance to the Tour Village)

Opens: 9:30

## TOUR DE FRANCE VILLAGE

Nafarroa car park

Opens: 10:00

## PUBLICITY CARAVAN

**Parking:** Nafarroa kalea

**Parking for technical vehicles:** Poligono Arriagane (Mecanizados Plantino side)

**Departure from the car park:** between 10:55 and 11:25

**Passage in front of the start line:** between 11:00 and 11:30

## RACE

**Assembly point for start:** Nafarroa kalea

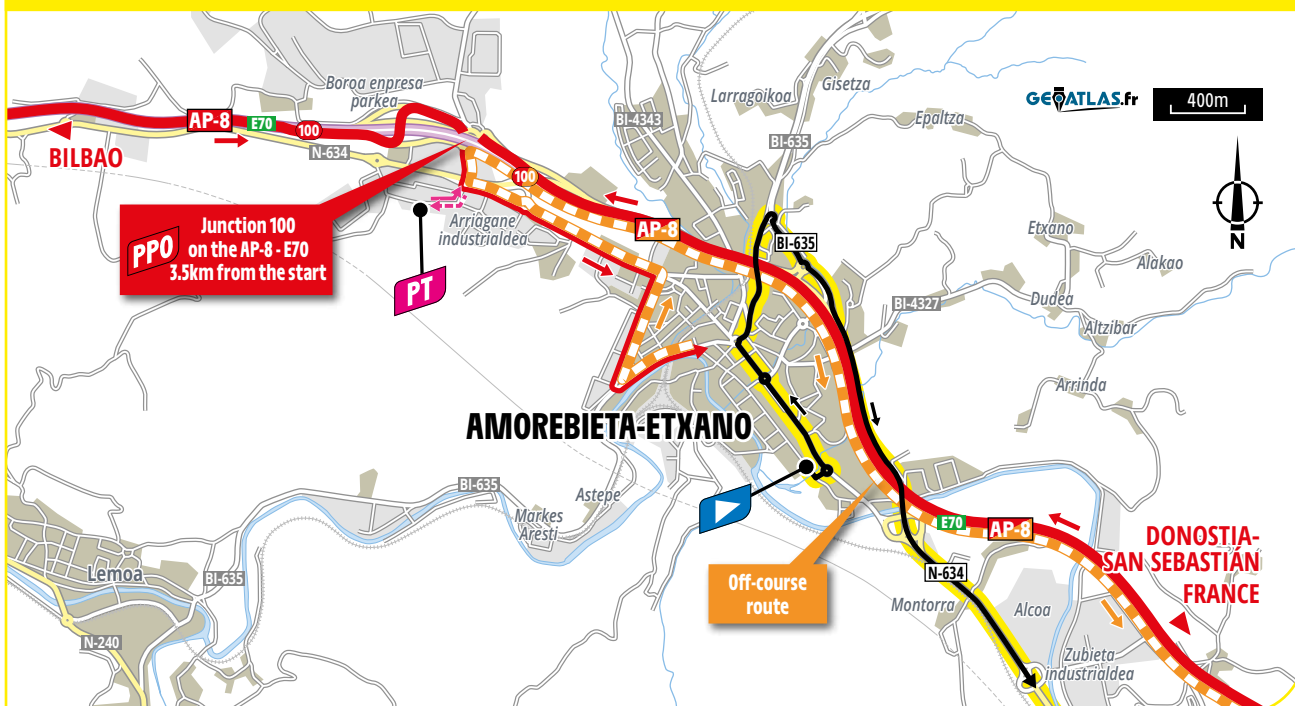
**Rider sign-in:** between 11:50 and 12:50

**Call to the start:** 12:55

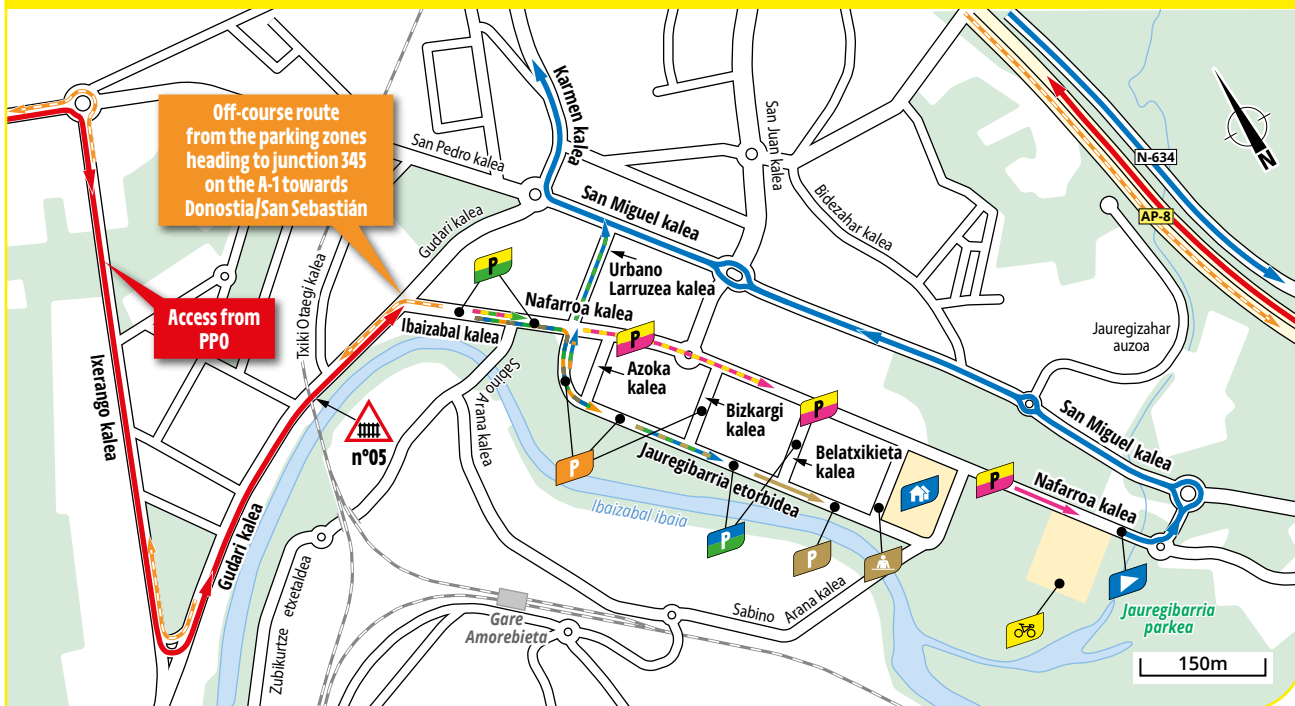
**Neutralised start:** 13:00

**Official start:** 13:15, on the N-634, 6.8km from the assembly point

### START ACCESS

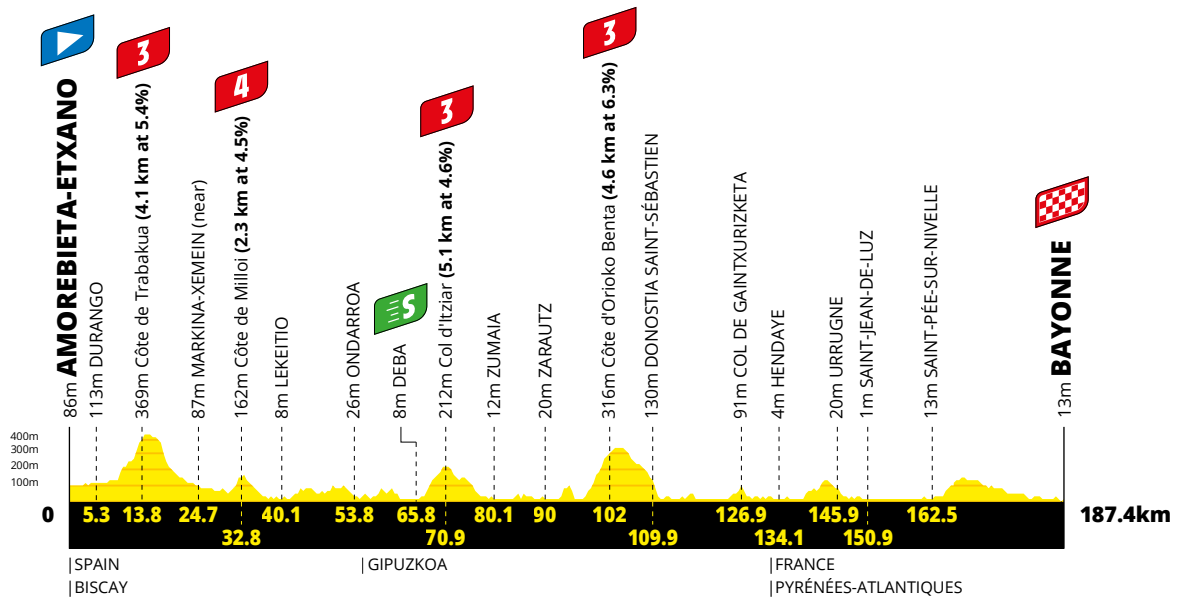


### SITUATION MAP



# PROFILES AND MAP

## STAGE'S PROFILE



## INTERMEDIATE SPRINT • PROFILE AND MAP



**KM 65.8 • DEBA**





# ITINERARY TIMETABLE

KM		STAGE 3		TIMETABLE			
To be run	Run			Caravan	46kph	44kph	42kph
SPAIN							
BISCAYE							
		VC	AMOREBIETA-ETXANO (VC-BI-635-N634) 	11:00	13:00	13:00	13:00
187.4	0	N-634	AMOREBIETA-ETXANO 	11:15	13:15	13:15	13:15
185.7	1.7		Berna Auzoa	11:17	13:17	13:17	13:17
184.5	2.9		Arriandi (IURRETA)	11:19	13:19	13:19	13:19
183	4.4		Mallabiena (IURRETA) (N-634-VC)	11:21	13:21	13:21	13:21
182.1	5.3	VC	DURANGO (VC-BI3333)	11:23	13:22	13:22	13:23
181.1	6.3	BI-3333	Cross level	11:24	13:23	13:24	13:24
179.9	7.5		ABADIÑO (BI-3333-N-634-BI-633)	11:26	13:25	13:25	13:26
173.6	13.8	BI-633	Côte de Trabakua 	11:35	13:33	13:34	13:35
162.7	24.7		MARKINA-XEMEIN (near)	11:50	13:47	13:49	13:50
161.3	26.1		Garbigunea	11:52	13:49	13:51	13:52
157.5	29.9		Crossroad BI-633-BI-2405	11:58	13:54	13:56	13:58
154.6	32.8	BI-2405	Côte de Milloi 	12:02	13:58	14:00	14:02
154.6	32.8		Merelludi (BERRIATUA)	12:02	13:58	14:00	14:02
153	34.4		Aierdi (BERRIATUA)	12:04	14:00	14:02	14:04
149.5	37.9		Olate-Ugaran (AMOROTO)	12:09	14:04	14:07	14:09
147.8	39.6		Arropai (ISPASTER)	12:12	14:07	14:09	14:12
147.3	40.1		LEKEITIO (BI-2405-VC-BI-3438)	12:12	14:07	14:10	14:12
144.9	42.5	BI-3438	Likona (MENDEXA)	12:16	14:10	14:13	14:16
140.8	46.6		Karraspio (MENDEXA)	12:21	14:16	14:18	14:21
136.1	51.3		Asterrika (BERRIATUA) (near)	12:28	14:22	14:25	14:28
133.6	53.8	GI-3438	ONDARROA (BI-3438-VC-GI-638)	12:32	14:25	14:28	14:32
128.4	59	GI-638	MUTRIKU	12:39	14:32	14:35	14:39
123.2	64.2		Crossroad GI-638-N-634	12:47	14:39	14:42	14:47
122.4	65	N-634	DEBA (entry)	12:48	14:40	14:44	14:48
121.6	65.8		DEBA 	12:49	14:41	14:45	14:49
116.5	70.9		Col d'Itziar 	12:56	14:47	14:52	14:56
109.2	78.2		Arroa Bekoa (ZESTOA)	13:07	14:57	15:02	15:07
107.3	80.1		ZUMAIA	13:09	14:59	15:04	15:09
101	86.4		GETARIA	13:18	15:08	15:13	15:18
97.4	90		ZARAUTZ	13:23	15:12	15:18	15:23

## DISTANCE FROM NEUTRALISED TO OFFICIAL START

6.8km

## CATEGORISED CLIMBS AND SUMMIT FINISHES

-  **km 13.8 - Côte de Trabakua**  
Climb of 4.1km at 5.4%
-  **km 32.8 - Côte de Milloi**  
Climb of 2.3km at 4.5%
-  **km 70.9 - Col d'Itziar**  
Climb of 5.1km at 4.6%
-  **km 102 - Côte d'Orioko Benta**  
Climb of 4.6km at 6.3%

## RELAIS-ÉTAPE

Car park of the Chantaco gym  
64500 Saint-Jean-de-Luz  
**Km 148.6**

## ROUTE FOR NON-RACE VEHICLES

Exit from the off-course (hors course) parking zone (don't go on to the race route). Leave on Jauregibarria etorbidea, then take Ibaizabal kalea, Gudari kalea, Ixerango kalea, San Pedro kalea and then the AP-8 towards France (Bayonne) via junction 100. Once in France, leave the A63 at exit 6 (Bayonne/Saint-Esprit), then at the Grand Basque roundabout take Rue du Moulin de Castéra, Avenue du Maréchal Juin, Boulevard Alsace Lorraine, the Saint-Esprit bridge, Allées Boufflers, Rue de Ravignan, Rue des Lisses, Rue Pelletier, Allée des Platanes and Rue du Bastion Royal. Follow the signposting to the different car parks.

**Total distance:** 139km





# ITINERARY TIMETABLE

KM		STAGE 3		TIMETABLE			
To be run	Run			Caravan	46kph	44kph	42kph
91.7	95.7		Arratola Aldea (AIA)	13:32	15:20	15:25	15:32
91.5	95.9		ORIO (N-634-VC)	13:32	15:20	15:26	15:32
<b>85.4</b>	<b>102</b>	<b>VC</b>	<b>Côte d'Orioko Benta</b> 	<b>13:41</b>	<b>15:28</b>	<b>15:34</b>	<b>15:41</b>
84.7	102.7		IGELDO	13:42	15:29	15:35	15:42
77.5	109.9		DONOSTIA SAN SEBASTIAN	13:52	15:38	15:45	15:52
67.4	120		PASAIA	14:06	15:51	15:59	16:06
67.1	120.3		ERRETERIA (VC-GI-636)	14:07	15:52	15:59	16:07
65.9	121.5	GI-636	LEZO (near)	14:09	15:53	16:01	16:09
63.8	123.6		OIARTZUN (near)	14:12	15:56	16:04	16:12
60.5	126.9		COL DE GAINTXURIZKETA	14:16	16:00	16:08	16:16
58.6	128.8		IRUN (GI-636-GI-2134-VC)	14:19	16:03	16:11	16:19
<b>FRANCE</b>							
<b>PYRÉNÉES-ATLANTIQUES (64)</b>							
53.3	134.1		HENDAYE (D912-VC-D912-D358-VC)	14:27	16:10	16:18	16:27
41.5	145.9	VC	URRUGNE (VC-D658-D810)	14:43	16:25	16:34	16:43
36.5	150.9	D810	SAINT-JEAN-DE-LUZ (D810-D918)	14:50	16:32	16:41	16:50
31.1	156.3	D918	ASCAIN	14:58	16:39	16:48	16:58
28.8	158.6		Helbarron	15:01	16:42	16:51	17:01
24.9	162.5		SAINT-PÉE-SUR-NIVELLE (D918-D3)	15:07	16:47	16:57	17:07
13.4	174	D3	Arrauntz (USTARITZ) (D3-D350-D932)	15:23	17:02	17:12	17:23
5	182.4	D932	BAYONNE (D932-D810)	15:36	17:13	17:24	17:36
<b>0</b>	<b>187.4</b>	<b>D810</b>	<b>BAYONNE</b> 	<b>15:43</b>	<b>17:19</b>	<b>17:31</b>	<b>17:43</b>

187.4KM

BAYONNE

AMOREBIETA-ETXANO

MONDAY 3 JULY

STAGE 3

40

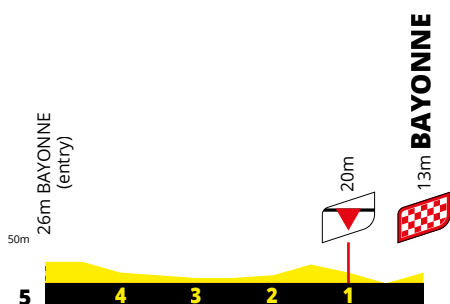
# STAGE'S LAST KILOMETRES



## LAST KILOMETRES MAP



## LAST KILOMETRES PROFILE



### FINISH LINE

Avenue d'Aquitaine, at the end of a 200m finishing straight (by line of sight) - **Width: 6.50m**

### PRESS ROOM

Maison des Associations  
11, allée de Glain - 64100 Bayonne  
**Distance from the finish: 500m**

### RECEPTION POINT FOR GUESTS

Rue de la Baignade - 64100 Bayonne  
**Opens: 14:00**

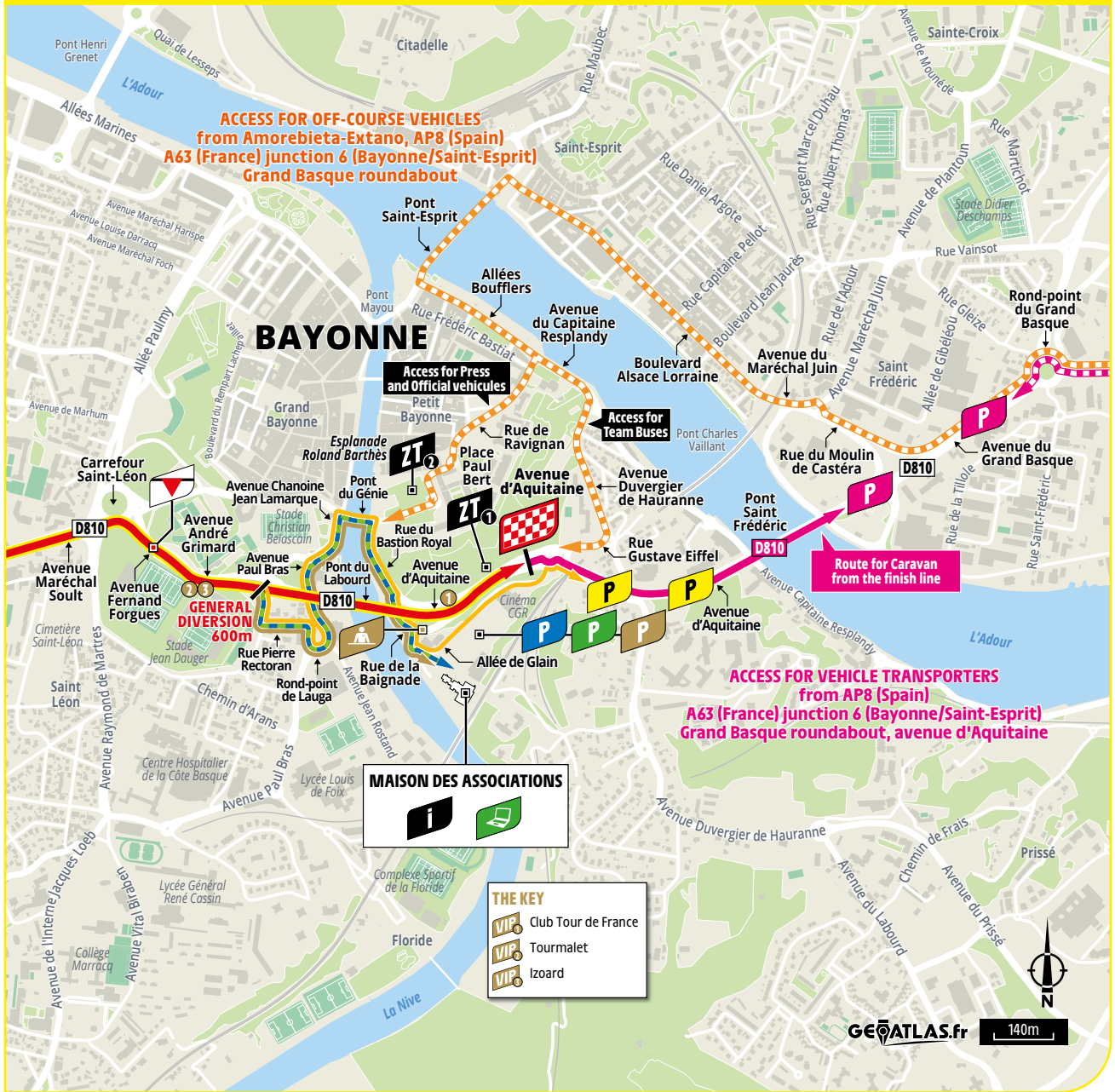
### SERVICE STATION

No service station



# FINISH

## FINISH MAP



187.4KIM

BAYONNE

AMOREBIETA-ETXANO

MONDAY 3 JULY

STAGE 3

42



## DAX

Sub-prefecture of Landes (40)

Population: 21,000 (Dacquois and Dacquoises), 55,700 within the 20 communes comprising the Greater Dax municipality  
[dax.fr](http://dax.fr) · [grand-dax.fr](http://grand-dax.fr)

**Tour de France: Stage town for the seventh time. It couldn't have gone any better for André Darrigade in 1958. Born in Narrosse, a few kilometres from Dax, "the Landes greyhound", as he was nicknamed, returned home adorned in the yellow jersey he'd been wearing since his stage victory a few days earlier at Saint-Nazaire.**

- Cycling:** 25 kilometres of bike paths and greenways in Dax and 45 kilometres in the Greater Dax area, a Sunday by Bike as part of the national Bike May programme.
- Sport and culture:** Union sportive dacquoise rugby Landes (national league). *Facilities:* Maurice Boyau stadium, Colette Besson stadium. *Athletes:* André Darrigade (cycling), Pierre Albaladejo (rugby, French international), Raphaël Ibanez (rugby, French international), Claude and Richard Dourthe (rugby, French international). *Events:* Dax la Ferial (800,000 visitors during five days of festivities), Toros y Salsa (sport and music festival)
- Sights:** Sainte-Marie Cathedral (13<sup>th</sup>-18<sup>th</sup> century), Roman archaeological crypt (2<sup>nd</sup> century), vestiges of the Gallo-Roman ramparts (4<sup>th</sup> century), hot fountain (natural hot water source at 64°F), arena, Hotel Splendid (Art Deco heritage), private mansions (16<sup>th</sup> and 17<sup>th</sup> century), Atrium theatre, Borda Museum (army light aviation and helicopter museum), Sarrat botanical park
- Gastronomy:** Every kind of duck-related product (confit, foie gras, breast...), salmis de palombes (wood pigeon stew), Dax madeleines, Landes pastis
- Distinctions:** Town of art and history



Fontaine Chaude spa, Dax ©Ville de Dax/Clément Garby



Dax bull-ring ©Ville de Dax/Clément Garby



Easter Cup 2022, Nogaro ©SR0



Nogaro Racetrack, Nogaro ©Jean Paul Campistron

## NOGARO

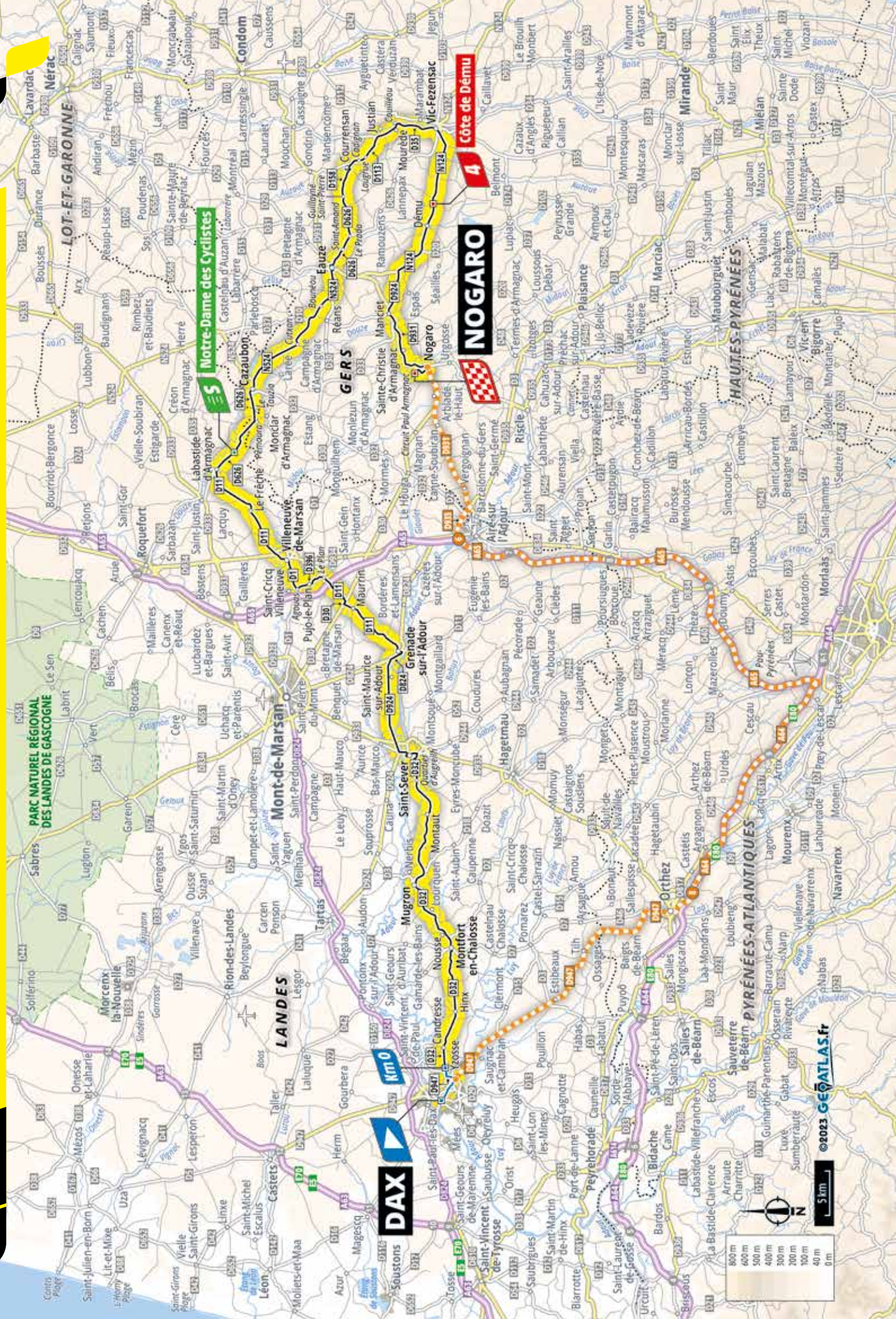
Municipality in Gers (32)

Population: 2,350 (Nogaroliens and Nogaroliennes)  
[nogaro-armagnac.fr](http://nogaro-armagnac.fr)

**Tour de France: Stage town for the first time**

- Cycling:** Nogaro was a stage town on the Tour cyclotouriste in 1992, 2002 and 2014, Vélorail de l'Armagnac (12km round trip), departmental projects could allow to link it to the other strongholds in Armagnac (Eauze, Condom)
- Sport and culture:** Paul Armagnac circuit (motor-racing), Association Athlétique Nogarolienne (rugby, Federal 3), Bas-Armagnac club cyclotourisme. *Athletes:* Luis Ocana, winner of the Tour de France in 1973, lived in the neighbouring municipality of Caupenne d'Armagnac, Thierry Lacroix (rugby, French international). *Events:* Motorbike, car and truck races (Easter Cup, France Superbike Championship, Grand Prix Camion,...), courses landaises (bullfighting/bull-leaping)
- Sights:** Saint-Nicolas Collegiate Church (11<sup>th</sup> century, frescos and clock tower), Notre-Dame de Bouit Church (11<sup>th</sup> century) also known as Notre-Dame of Drivers because of its proximity to the circuit), Armagnac cellars, arena
- Gastronomy:** Foie gras, duck, saint mont (wine, AOC), armagnac, Floc de Gascogne (liqueur)
- Distinctions:** Ville de Course Landaise label awarded for the town's historical involvement in the development and promotion of Gascon culture





**PARC NATUREL RÉGIONAL  
DES LANDES DE GASCOGNE**

**NOTRE-DAME DES CYCLISTES**

**LOT-ET-GARONNE**

**NÉRAC**

**DAX**

**Km 0**

**Montfort  
en-Chalosse**

**Mugron**

**Saint-Sever**

**Grenade  
sur-l'Adour**

**Villeneuve  
de-Marsan**

**Mont-de-Marsan**

**Landes**

**NOGARO**

**4**

**Côte de Dému**

**HAUTES-PYRÉNÉES**

**Orthez**

**Pyrenées-Atlantiques**

**de-Béarn**

**Sauveterre**

**de-Béarn**

**de-Béarn**

**de-Béarn**

**de-Béarn**

**de-Béarn**

**de-Béarn**

**de-Béarn**

**de-Béarn**

**de-Béarn**

**de-Béarn**

**de-Béarn**

**de-Béarn**

**de-Béarn**

**de-Béarn**

**de-Béarn**



©2023 **GEATLAS.fr**



# ACCESS AND START

PPO

Saint-Vincent-de-Paul D129  
exit on the D824, 6km from  
the start



get there  
with waze



## RECEPTION POINT FOR GUESTS

Crossroads of Boulevard des Sports, Boulevard Paul Lasasoza (east side of Parc Théodore Denis), Thermes Bains Saint-Pierre side

Opens: 9:45

## TOUR DE FRANCE VILLAGE

Parc Théodore Denis (near the arena) and around the bandstand

Opens: 10:15

## PUBLICITY CARAVAN

**Parking:** boulevard Yves du Manoir

**Parking for technical vehicles:** Chalosse-Vitenville car park, accessible above the crossover point via Boulevard Yves du Manoir

**Departure from the car park:** between 11:00 and 11:30

**Passage in front of the start line:** between 11:10 and 11h40

## RACE

**Assembly point for start:** place de la Fontaine Chaude

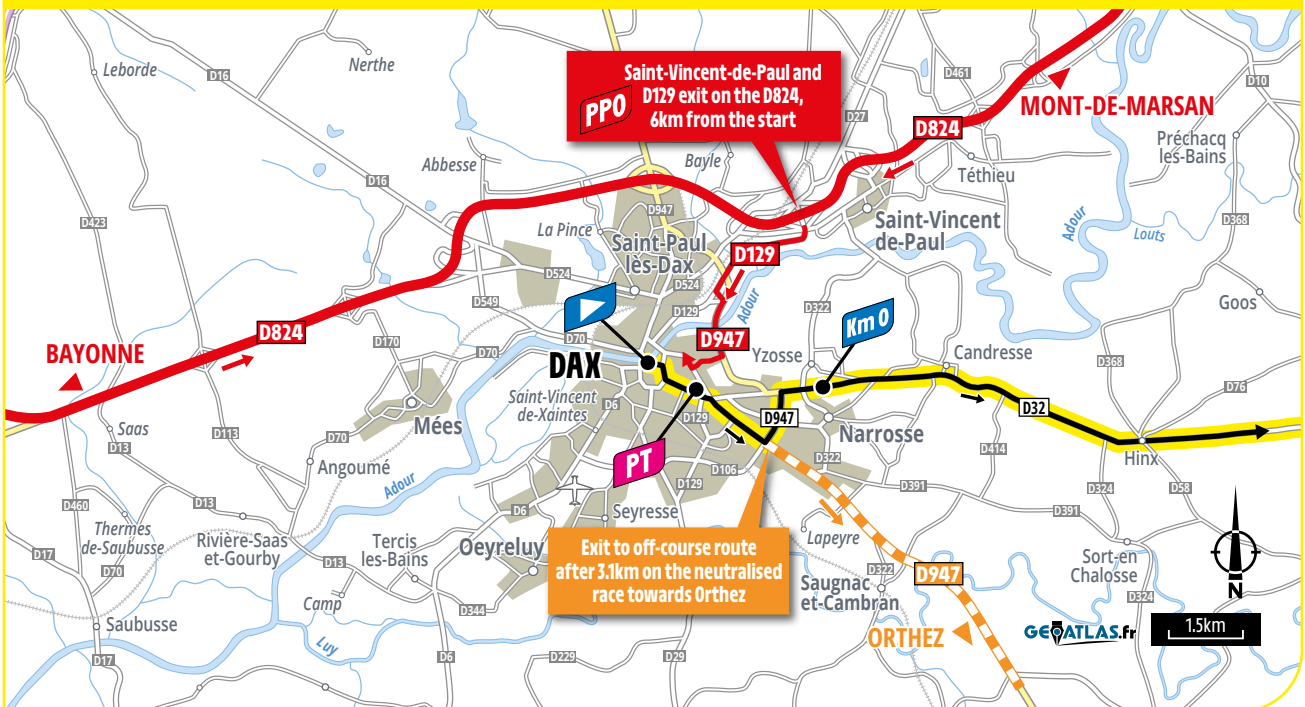
**Rider sign-in:** between 12:00 and 13:00

**Call to the start:** 13:05

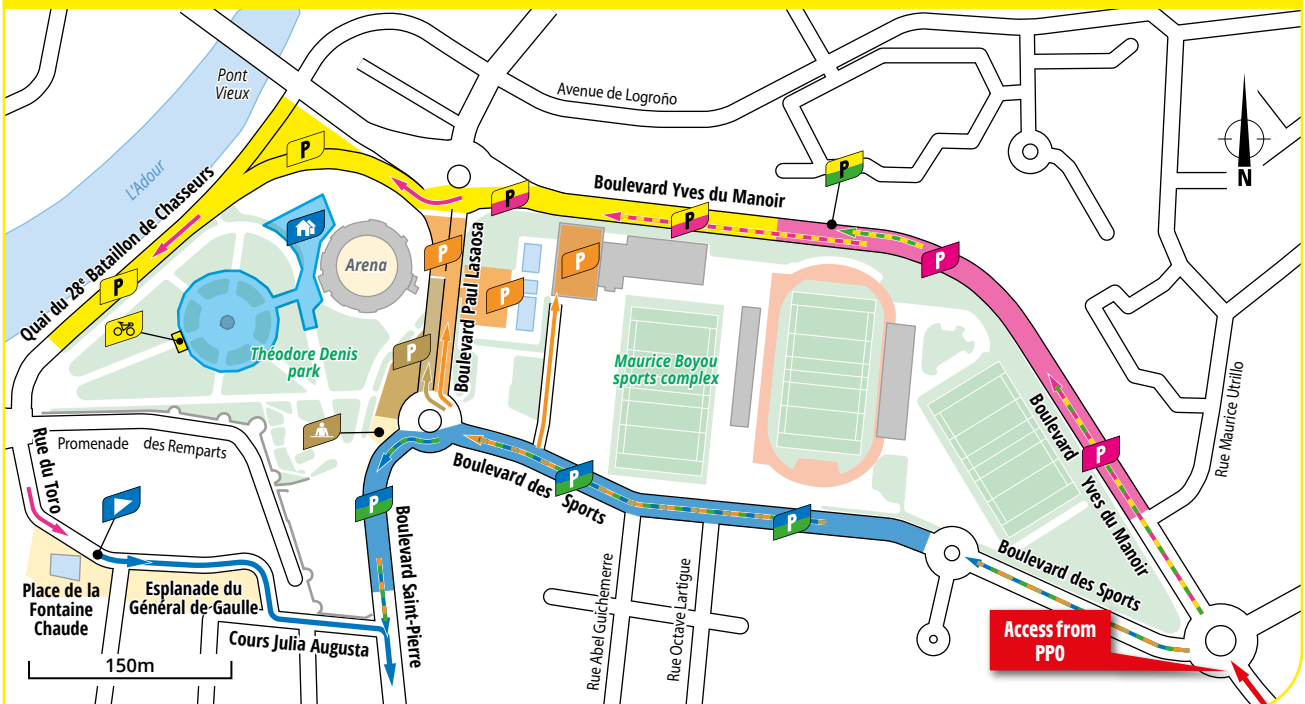
**Neutralised start:** 13:10, place de la Fontaine Chaude

**Official start:** 13:20, on the D32, Route de Candresse, 4.8km from the assembly point

### START ACCESS



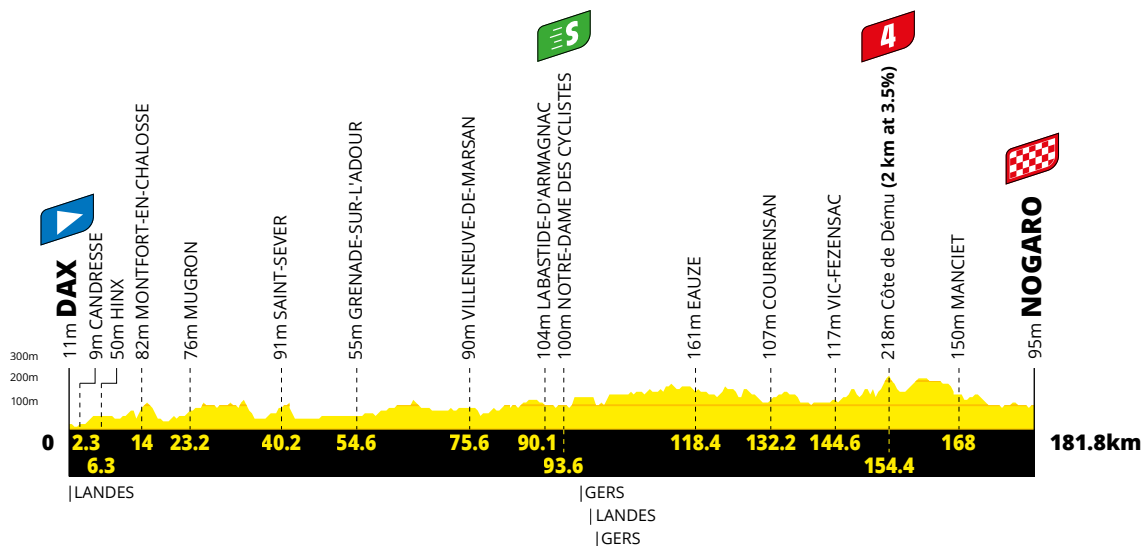
### SITUATION MAP





# PROFILES AND MAP

## STAGE'S PROFILE



## INTERMEDIATE SPRINT - PROFILE AND MAP



**KM 93.6 - NOTRE-DAME DES CYCLISTES**


# ITINERARY TIMETABLE

KM		STAGE 4		TIMETABLE			
To be run	Run			Caravan	47kph	45kph	43kph
<b>LANDES (40)</b>							
		VC	DAX (VC-D947) 	11:10	13:10	13:10	13:10
		D947	YZOSSE (D947-D32)				
<b>181.8</b>	<b>0</b>	<b>D32</b>	<b>DAX</b>  	<b>11:20</b>	<b>13:20</b>	<b>13:20</b>	<b>13:20</b>
179.5	2.3		CANDRESSE	11:23	13:23	13:23	13:23
175.5	6.3		HINX	11:29	13:28	13:28	13:29
167.8	14		MONTFORT-EN-CHALOSSE	11:39	13:38	13:39	13:39
165.8	16		NOUSSE (near)	11:42	13:40	13:41	13:42
158.6	23.2		MUGRON (D32-D3-D32 E-D32)	11:52	13:50	13:51	13:52
149.4	32.4		MONTAUT (D32-VC-D32)	12:05	14:01	14:03	14:05
144.8	37		Quartier d'Augreilh	12:11	14:07	14:09	14:11
141.6	40.2		SAINT-SEVER (D32-VC-D924)	12:16	14:11	14:13	14:16
130.2	51.6	D924	SAINT-MAURICE-SUR-ADOUR (near)	12:32	14:26	14:29	14:32
127.5	54.3		Crossroad D924-D824	12:36	14:29	14:32	14:36
127.2	54.6	D824	GRENADE-SUR-L'ADOUR (D824-D11)	12:36	14:30	14:33	14:36
<b>125.1</b>	<b>56.7</b>	<b>D11</b>	<b>Cross level</b>	<b>12:39</b>	<b>14:32</b>	<b>14:36</b>	<b>14:39</b>
118.2	63.6		MAURRIN	12:49	14:41	14:45	14:49
116.7	65.1		Crossroad D11-D30	12:51	14:43	14:47	14:51
116.4	65.4	D30	Crossroad D30-D11	12:51	14:43	14:47	14:51
112.5	69.3	D11	Le Plan (D11-D936)	12:57	14:48	14:52	14:57
112.1	69.7	D396	PUJO-LE-PLAN	12:57	14:49	14:53	14:57
108.9	72.9		Agouas (SAINT-CRICO-VILLENEUVE) (D396-D1)	13:02	14:53	14:57	15:02
106.2	75.6	D1	VILLENEUVE-DE-MARSAN (D1-VC-D934 E-D11)	13:05	14:56	15:01	15:05
98.4	83.4	D11	LE FRÊCHE	13:16	15:06	15:11	15:16
91.7	90.1		LABASTIDE-D'ARMAGNAC (D11-D626)	13:26	15:15	15:20	15:26
<b>88.2</b>	<b>93.6</b>	<b>D626</b>	<b>NOTRE-DAME DES CYCLISTES</b> 	<b>13:31</b>	<b>15:19</b>	<b>15:25</b>	<b>15:31</b>
<b>GERS (32)</b>							
83.8	98		Pémoura (MONCLAR-D'ARMAGNAC) (near)	13:37	15:25	15:31	15:37
<b>LANDES (40)</b>							
82.9	98.9		Le Tauzia (near)	13:38	15:26	15:32	15:38
<b>GERS (32)</b>							
80.8	101		CAZAUBON (D626-N524)	13:41	15:29	15:35	15:41
72.7	109.1	N524	Cutxan	13:52	15:39	15:45	15:52
66.9	114.9		À Bouhon (RÉANS)	14:00	15:47	15:53	16:00
64.5	117.3		Crossroad N524-D626	14:04	15:50	15:56	16:04
63.4	118.4	D626	EAUZE (D626-D931-D626)	14:05	15:51	15:58	16:05
59.3	122.5		Saint-Amand	14:11	15:56	16:03	16:11
57.7	124.1		Le Prada (D626-D158)	14:13	15:58	16:05	16:13
53.3	128.5	D158	Guillayné Saint-Pierre	14:19	16:04	16:11	16:19
49.6	132.2		COURRENSAN (D158-D118-D113)	14:24	16:09	16:16	16:24
47.5	134.3	D113	Cadignan	14:27	16:11	16:19	16:27
46.8	135		Hameau Laugrue	14:28	16:12	16:20	16:28
43.7	138.1		Crossroad D113-D35	14:33	16:16	16:24	16:33
42.9	138.9	D35	JUSTIAN (near)	14:34	16:17	16:25	16:34
41.1	140.7		Couilléou (MOURÈDE) (near)	14:36	16:20	16:28	16:36
37.2	144.6		VIC-FEZENSAC (D35-VC-D626-D626 A-N124)	14:42	16:24	16:33	16:42
<b>27.4</b>	<b>154.4</b>	<b>N124</b>	<b>Côte de Dému</b> 	<b>14:55</b>	<b>16:37</b>	<b>16:46</b>	<b>16:55</b>
25.1	156.7		DÉMU	14:59	16:40	16:49	16:59
18.2	163.6		Crossroad N124-D924	15:08	16:49	16:58	17:08
13.8	168	D924	MANCIET (D924-D931)	15:14	16:54	17:04	17:14
8.6	173.2	D931	SAINTE-CHRISTIE-D'ARMAGNAC (near)	15:22	17:01	17:11	17:22
5.6	176.2		NOGARO (D931-D147)	15:26	17:05	17:15	17:26
3.2	178.6	D147	Crossroad D147-VC	15:29	17:08	17:18	17:29
3.1	178.7	VC	Entrance to the Paul Armagnac circuit	15:29	17:08	17:18	17:29
<b>0</b>	<b>181.8</b>		<b>NOGARO</b> 	<b>15:34</b>	<b>17:12</b>	<b>17:22</b>	<b>17:34</b>

## DISTANCE FROM NEUTRALISED TO OFFICIAL START

4.8km

## CATEGORISED CLIMBS AND SUMMIT FINISHES

 **km 154.4 - Côte de Dému**  
Climb of 2km at 3.5%

## RELAIS-ÉTAPE

Sports hall car park  
Former bull-ring  
Place René Cassin  
32800 Eauze  
**Km 118.4**

## ROUTE FOR NON-RACE VEHICLES

Exit point after 3.1km on the neutralised route (André Darrigade roundabout, crossroads of D947 and D106), then head towards Orthez on the D947 before taking junction 8 on the A64 towards the A65. Leave the A65 at exit 6, Aire-sur-Adour. Take the D935, D931, D931N, and finally Rue des Fossés.

### Entry point onto the race route:

Crossroads of D931N and D147 (Rue des Fossés and Avenue de l'Autodrome), 3.5km from the finish line

**Total distance:** 144km

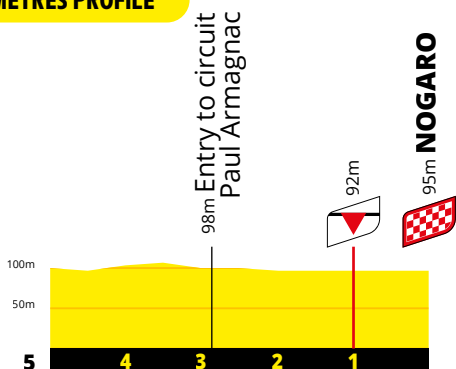
# STAGE'S LAST KILOMETRES



## LAST KILOMETRES MAP



## LAST KILOMETRES PROFILE



### FINISH LINE

Circuit Paul Armagnac, at the end of a 750m finishing straight  
Width: 9m

### PRESS ROOM

Circuit Paul Armagnac  
Ground floor of the teams' stand - 32110 Nogaro  
Distance from the finish: 200m

### RECEPTION POINT FOR GUESTS

Paul Armagnac circuit - R2 car park - Opens: 13:45

### SERVICE STATION

Gerstation  
174, avenue de Daniate - 32110 Nogaro  
Tel.: +33 (0)5 62 08 81 40  
Opening hours: between 14:00 and 19:00



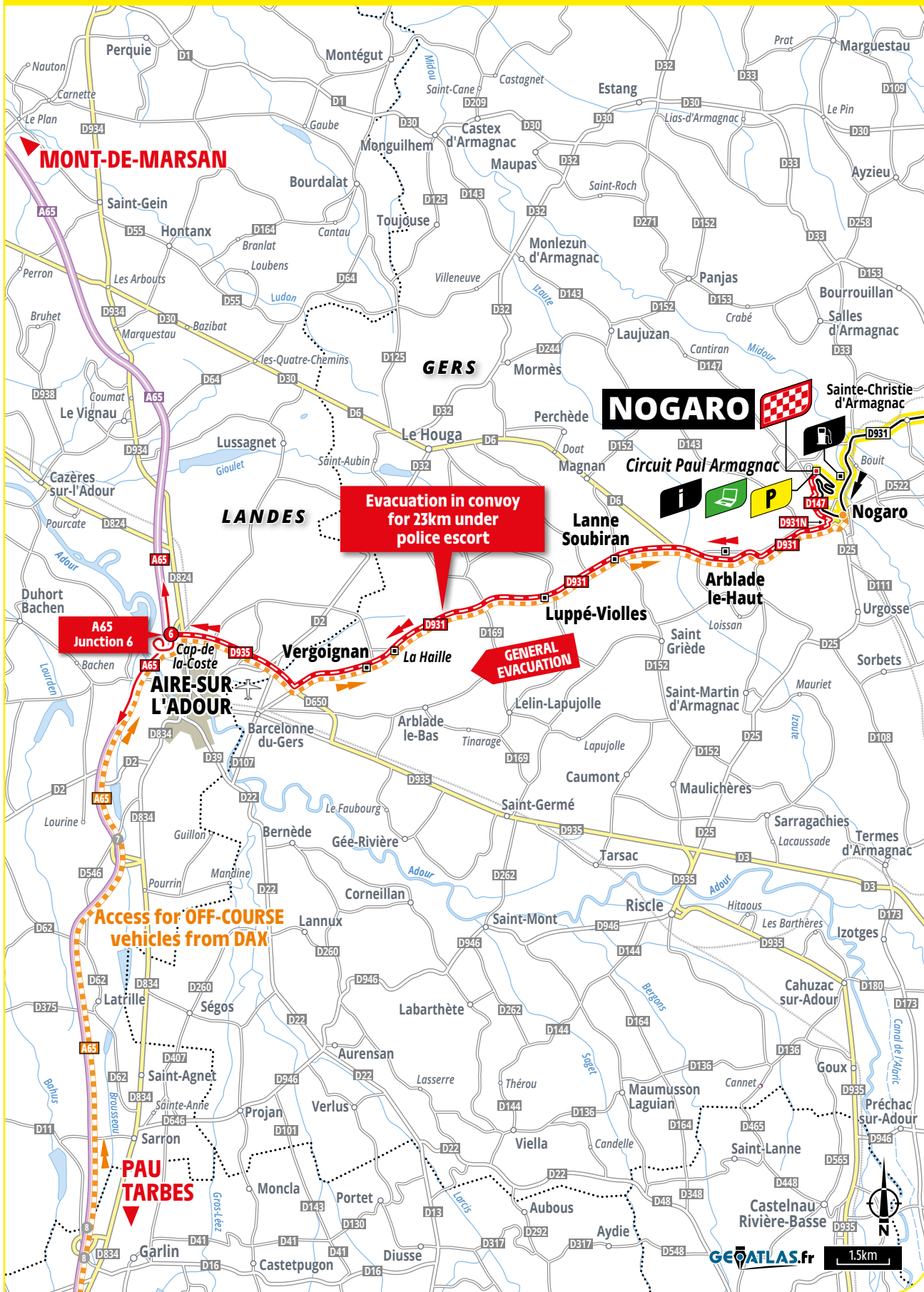
# FINISH

## FINISH MAP



# EVACUATION

## EVACUATION MAP



181.8KM

NOGARO

DAX

STAGE 4

50

TUESDAY 4 JULY



## PAU

Prefecture of Pyrénées-Atlantiques (64)

Population: 75,700 (Palois and Paloises), 162,000 within the 31 communes comprising the Pau Béarn Pyrénées municipality  
[pau.fr](http://pau.fr)

CYCLE CITY 2023  
TOUR DE FRANCE

**Tour de France: Stage town for the 74<sup>th</sup> time. In 2019, the centenary of the appearance of the yellow jersey was celebrated in fine style in the capital of the Béarn. The anniversary was marked in the most beautiful way by Julian Alaphilippe, who won the Pau time trial while wearing the yellow jersey.**

- **Cycling:** 25km of cycle paths and 101km of cycle lanes, Idecycle (self-service bicycle rental, electrically assisted bicycles, tandems and children's bicycles, 170 bicycles in 15 stations)
- **Sport and culture:** Section paloise (rugby, Top 14), Élan béarnais Pau-Lacq-Orthez (basketball, French championship), Pau FC (football, Division 2). *Athlete:* Tony Estanguet (canoe-kayak, triple Olympic champion, president of the organising committee of the 2024 Paris Olympic and Paralympic Games). *Facilities:* White-water stadium, skate park, jai-alai, Basque pelota complex. *Events:* Teréga Open Pau-Pyrénées (tennis, ATP challenger tournament), Motor-racing Grands Prix, International Three-Day Eventing
- **Sights:** Château (12<sup>th</sup>-19<sup>th</sup> century, birth place of King Henri IV) and its national museum, Museum of Fine Arts, Bernadotte Museum, Palais Beaumont, Saint-Louis Theatre, 19<sup>th</sup> century English villas, Tour des Géants (open air museum dedicated to the Tour de France)
- **Gastronomy:** Garbure (meat and vegetable stew), foie gras, poule au pot (chicken stew), Jurançon wines
- **Distinctions:** Fébus (France's first hydrogen-powered high-speed bus in operation since 2019), 4-star floral city



Château, Pau ©Adrien Basse-Cathalinat



Fébus, the zero-emission bus, Pau ©Adrien Basse-Cathalinat



Pic du Midi d'Ossau, Laruns ©Getty Images



Artouste narrow gauge railway, Laruns ©Getty Images/Poliki

## LARUNS

Commune in Pyrénées-Atlantiques (64)

Population: 1,200 (Larunsois and Larunsoises),  
680,000 in Pyrénées-Atlantiques  
[laruns.fr](http://laruns.fr) • [le64.fr](http://le64.fr)

CYCLE CITY 2023  
TOUR DE FRANCE

**Tour de France: Stage town for the fourth time. In 2020, Tadej Pogačar claimed the first of his nine Tour stage victories to date in Laruns. It was the prelude to his final triumph that year, completed when he beat his Slovenian compatriot Primož Roglič in the La Planche des Belles Filles time trial.**

- **Cycling:** The village is located at the crossroads of the Aubisque and Pourtalet passes, Voie verte de la Vallée d'Ossau (greenway), 18 mountain bike circuits
- **Sport and culture:** Third largest commune in France (250km<sup>2</sup>), region of hydroelectricity and pastoralism (transhumance every summer), ski area of Artouste, Eaux-Chaudes thermal baths (rheumatology and respiratory tract), Olympique Ossalois Laruns (rugby, federal division 3). *Athlete:* Robert Paparemborde (rugby, French international, grew up in Laruns where the stadium bears his name). *Events:* Notre-Dame de Laruns Festival, cheese fair Grand Trail de la Vallée d'Ossau (mountain running)
- **Sights:** Assomption-de-la-Bienheureuse-Vierge-Marie Church (17<sup>th</sup> century), Pic du Midi d'Ossau (2,884m), Artouste narrow-gauge railway (train line climbing to an altitude of 2,000m, the highest narrow-gauge railway line in Europe)
- **Gastronomy:** Garbure (meat and vegetable stew), suckling lamb, Ossau cheese
- **Distinctions:** Land of Art and History in the Pyrénées béarnaises, Quality Tourism label, Natura 2000 Network, classified as ZNIEFF (natural zone of ecological, fauna and floristic interest)



PAU

KMO

LARUNS



1 B Col de Marie Blanche 1035 m

3 Col d'Ichère

HC Col de Soudet 1540 m

Lanne-en-Barétous

PYRÉNÉES ATLANTIQUES

HAUTES-PYRÉNÉES

PAYS BASQUE

ESPAGNE



©2023 GEOTLAS.fr

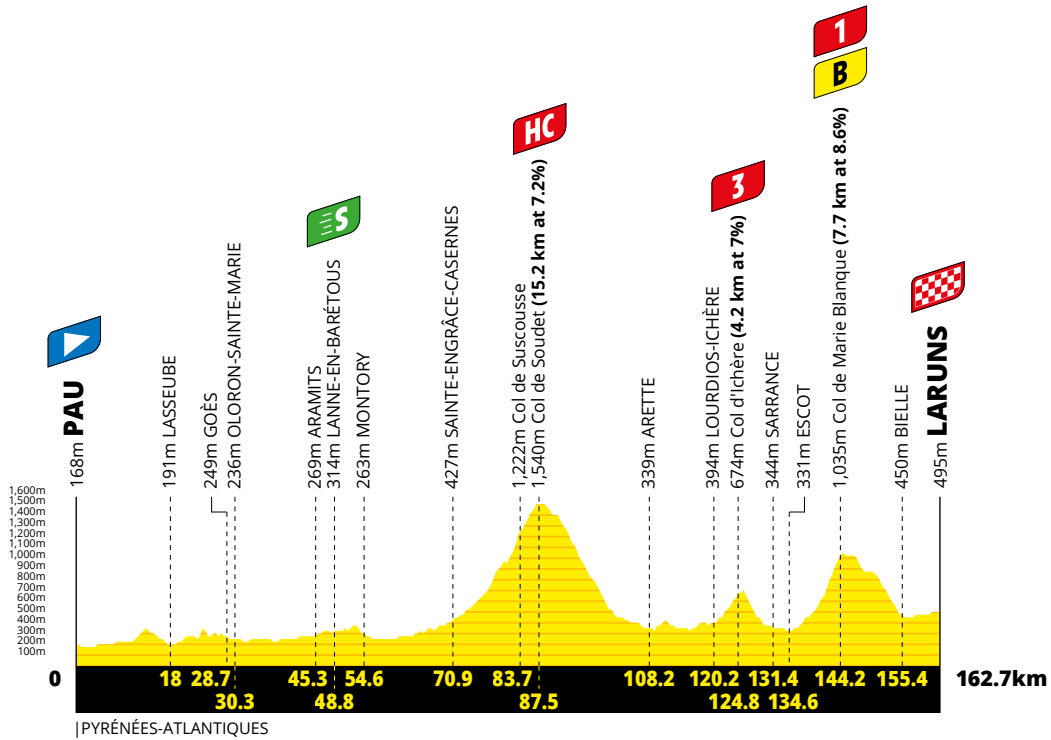
2.5 km



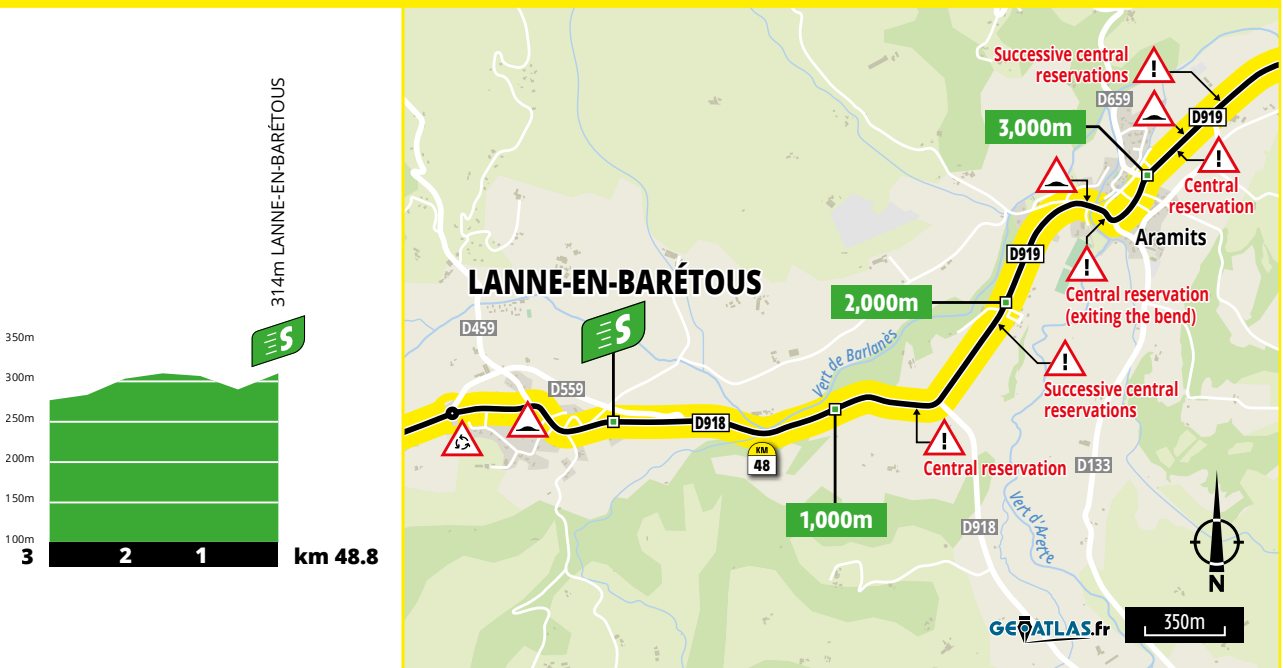


# PROFILES AND MAP

## STAGE'S PROFILE



## INTERMEDIATE SPRINT • PROFILE AND MAP



**KM 48.8 • LANNE-EN-BARÉTOUS**




# ITINERARY TIMETABLE


KM		STAGE 5			TIMETABLE			
To be run	Run			Caravan	41kph	39kph	37kph	
<b>PYRÉNÉES-ATLANTIQUES (64)</b>								
		VC	PAU (VC-D802)		11:05	13:05	13:05	13:05
<b>162.7</b>	<b>0</b>	<b>D802</b>	<b>PAU</b>		<b>11:25</b>	<b>13:25</b>	<b>13:25</b>	<b>13:25</b>
161.1	1.6		LAROIN (D802-D803-D217)		11:28	13:27	13:27	13:27
158.8	3.9	D217	Hameau de la Forge (SAINT-FAUST)		11:31	13:30	13:30	13:30
154.5	8.2		Vallée de Las Hies (JURANÇON)		11:38	13:35	13:36	13:36
151.5	11.2		Crossroad D217-D24		11:43	13:39	13:40	13:41
149.4	13.3	D24	Haut de Bauch (GAN, LASSEUBE)		11:47	13:42	13:43	13:44
146.6	16.1		Brana		11:51	13:46	13:46	13:47
144.7	18		LASSEUBE (D24-D34-D24)		11:54	13:48	13:49	13:50
137.8	24.9		ESTIALESCQ (near)		12:05	13:57	13:58	14:00
134	28.7		GOËS		12:11	14:02	14:03	14:05
132.4	30.3		OLORON-SAINTE-MARIE (D24-D6-VC-D24-D919)		12:14	14:04	14:05	14:07
127.7	35	D919	Saint-Pée-de-Haut (OLORON-SAINTE-MARIE)		12:22	14:10	14:12	14:14
122.9	39.8		Féas (ANCE FÉAS)		12:29	14:16	14:18	14:20
121.1	41.6		Ance (ANCE FÉAS)		12:32	14:18	14:20	14:23
117.4	45.3		ARAMITS		12:38	14:23	14:25	14:28
115.4	47.3		Crossroad D919-D918		12:42	14:25	14:28	14:31
<b>113.9</b>	<b>48.8</b>	<b>D918</b>	<b>LANNE-EN-BARÉTOUS</b>		<b>12:44</b>	<b>14:27</b>	<b>14:30</b>	<b>14:33</b>
113.9	48.8	D918	LANNE-EN-BARÉTOUS		12:44	14:27	14:30	14:33
108.1	54.6		MONTORY		12:54	14:35	14:38	14:41
104.5	58.2		Tardets (TARDETS-SORHOLUS) (D918-D26)		12:59	14:39	14:42	14:46
102.3	60.4	D26	Laguinge (LICHANS-SUNHAR)		13:03	14:42	14:46	14:49
99.4	63.3		Licq (LICQ-ATHÉREY)		13:08	14:46	14:49	14:53
97	65.7		Crossroad D26-D113		13:11	14:49	14:52	14:57
93.2	69.5	D113	Quartier Arria		13:18	14:54	14:58	15:02
91.8	70.9		SAINTE-ENGRÂCE-CASERNES		13:20	14:55	15:00	15:04
89.9	72.8		Gorges de Kakuetta (near)		13:23	14:58	15:03	15:07
87.4	75.3		SAINTE-ENGRÂCE-Bourg-Quartier Calla		13:27	15:05	15:10	15:16
86.7	76		Quartier Senta		13:28	15:07	15:12	15:18
81.7	81		Plateau d'Iratzordoky		13:36	15:21	15:27	15:35
79	83.7		Col de Suscousse		13:41	15:28	15:35	15:44
75.2	87.5		Crossroad D113-D132		13:47	15:39	15:47	15:56
<b>75.2</b>	<b>87.5</b>		<b>Col de Soudet (1,540m)</b>		<b>13:47</b>	<b>15:39</b>	<b>15:47</b>	<b>15:56</b>
60.8	101.9	D132	La Mouline		14:10	15:52	16:01	16:11
54.5	108.2		ARETTE (D132-VC-D918)		14:20	16:00	16:09	16:19
51.9	110.8	D918	Lachègue		14:25	16:04	16:13	16:24
48.4	114.3		Crossroad D918-D241		14:30	16:09	16:19	16:30
42.5	120.2	D241	LOURDIOS-ICHÈRE		14:40	16:19	16:29	16:40
<b>37.9</b>	<b>124.8</b>		<b>Col d'Ichère</b>		<b>14:47</b>	<b>16:29</b>	<b>16:40</b>	<b>16:52</b>
32.8	129.9		Crossroad D241-N134		14:56	16:35	16:46	16:59
31.3	131.4	N134	SARRANCE		14:58	16:37	16:48	17:01
28.2	134.5		Crossroad N134-D238		15:03	16:40	16:51	17:04
28.1	134.6	D238	ESCOT (D238-D294)		15:03	16:40	16:52	17:05
22.1	140.6	D294	Moulin de Barescou		15:13	16:53	17:05	17:19
<b>18.5</b>	<b>144.2</b>		<b>Col de Marie Blanque (1,035m)</b>	 	<b>15:19</b>	<b>17:02</b>	<b>17:15</b>	<b>17:30</b>
13.3	149.4		Le Benou		15:27	17:07	17:21	17:36
7.3	155.4		Crossroad D294-D2934 B		15:37	17:13	17:27	17:43
7.3	155.4	D2934 B	BIELLE		15:37	17:14	17:27	17:43
4.9	157.8		Monplaisir (GÈRE-BÉLESTEN) (D2934 B-VC)		15:41	17:16	17:30	17:46
4.6	158.1	VC	Bourg de Bélesten (GÈRE-BÉLESTEN)		15:41	17:16	17:30	17:46
3.4	159.3		Crossroad VC-D934		15:43	17:18	17:31	17:47
<b>0</b>	<b>162.7</b>	<b>D934</b>	<b>LARUNS</b>		<b>15:49</b>	<b>17:21</b>	<b>17:35</b>	<b>17:51</b>

## DISTANCE FROM NEUTRALISED TO OFFICIAL START

9.1km

## CATEGORISED CLIMBS AND SUMMIT FINISHES

 **km 87.5 - Col de Soudet**  
Climb of 15.2km at 7.2%

 **km 124.8 - Col d'Ichère**  
Climb of 4.2km at 7%

 **km 144.2 - Col de Marie Blanque**  
 Climb of 7.7km at 8.6%

## RELAIS-ÉTAPE

Car park of the Plaine sportive de Saint-Pée  
64440 Oloron-Sainte-Marie  
**Km 30.3**

## ROUTE FOR NON-RACE VEHICLES

Leave from the off-course (hors course) parking zone. Take Rue du Maquis de Béarn, Rue Bayard and Rue de Liège then enter the neutralised route on Avenue de la Résistance and Boulevard d'Alsace-Lorraine. At the crossroads with Rue Bordeu (after 1.2km on the neutralised route), continue straight on Boulevard d'Alsace-Lorraine, Rue de Batsalle, Avenue Edouard VII, Avenue du Général Poeymirau, Avenue de Barèges, Bizanos, Rue Georges Clemenceau, Avenue Albert 1<sup>er</sup>, D802 (ring road) then the N134 towards Laruns. Coming from the N134, taken the D934 (to Gan) and continue on the D934 until the entry point onto the race route.

**Entry point onto the race route:**  
Crossroads of D934 and D2934 B, 5km from the finish line.

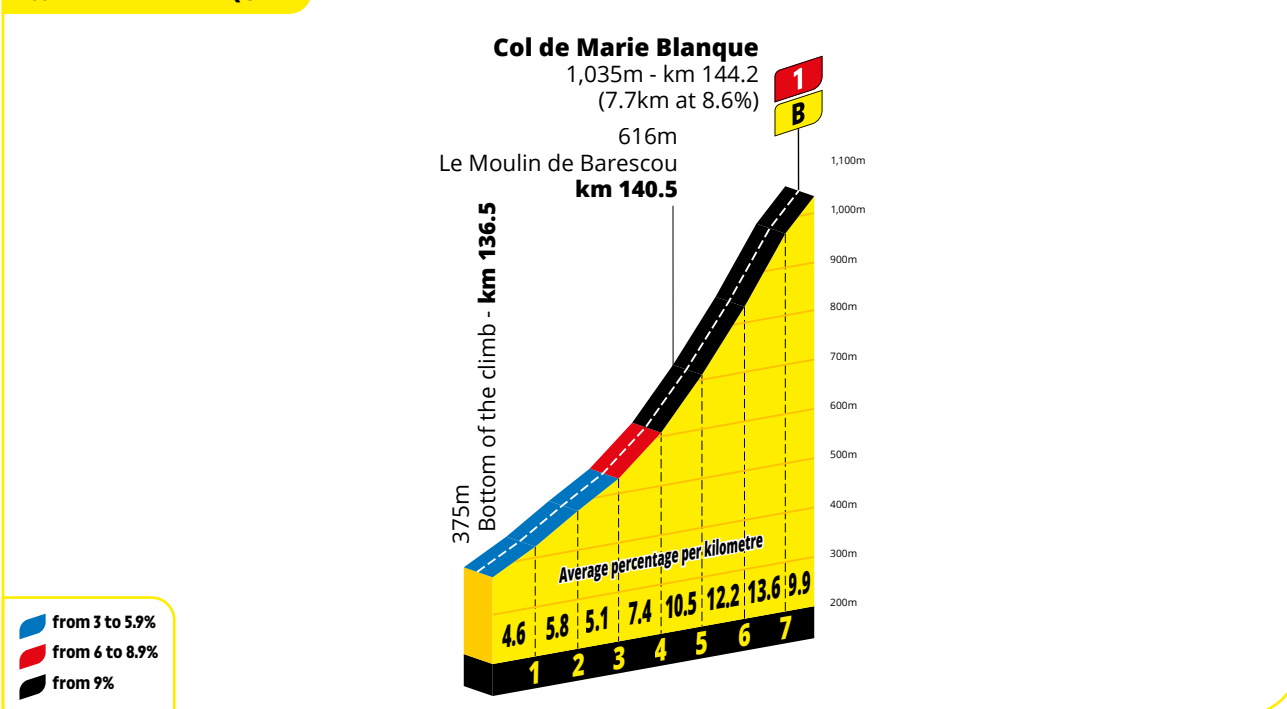
**Total distance:** 41km

# PARTICULAR PROFILES

## COL DE SOUDET



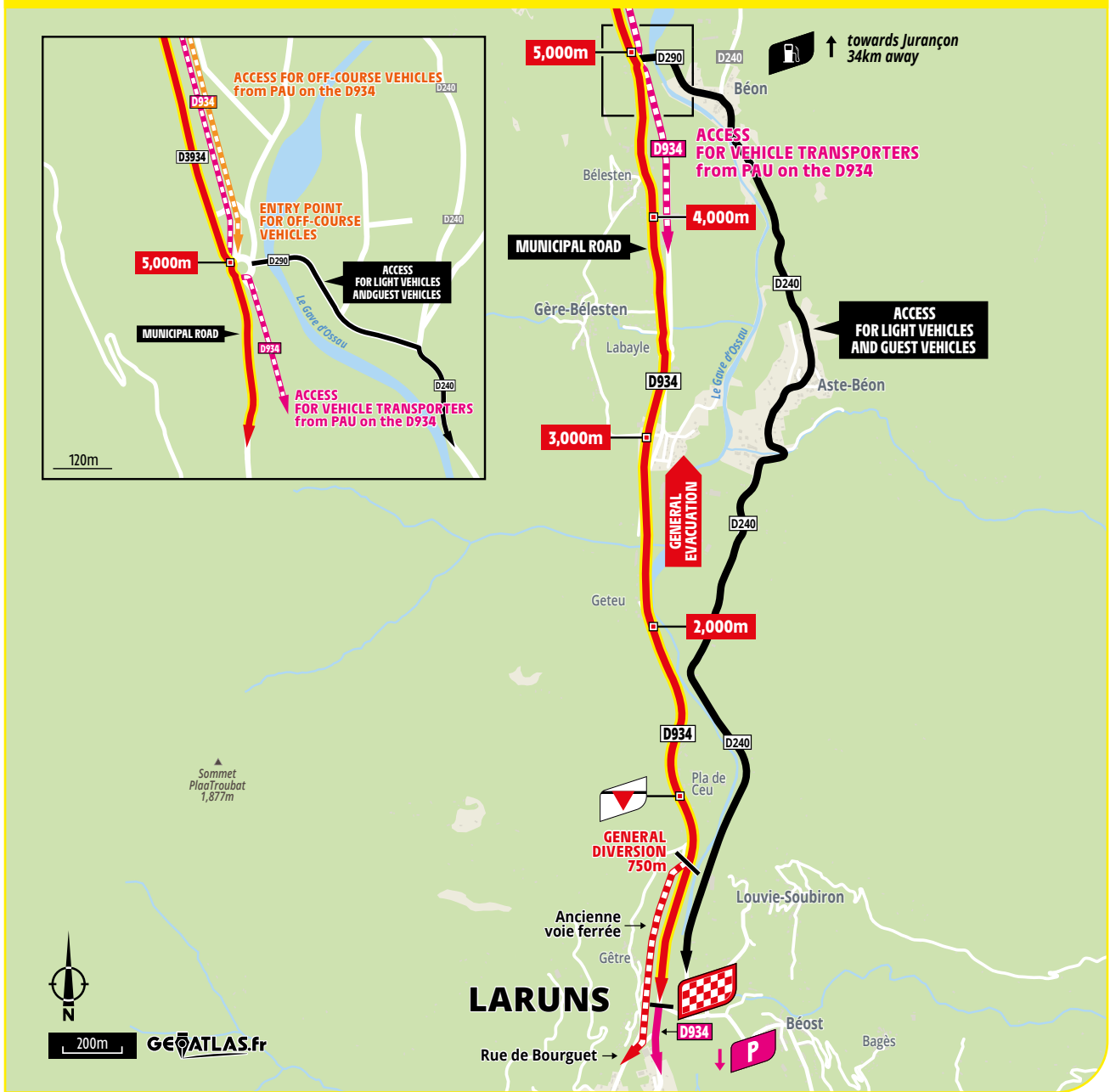
## COL DE MARIE BLANQUE



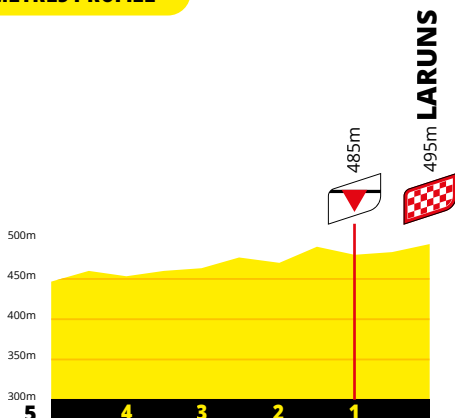
# STAGE'S LAST KILOMETRES



## LAST KILOMETRES MAP



## LAST KILOMETRES PROFILE



### FINISH LINE

D934, at the end of a 3.4km finishing straight (800m long by line of sight) - **Width:** 5.50m

### PRESS ROOM

Municipal gymnasium  
Rue du Gourzy - 64440 Laruns  
**Distance from the finish:** 700m

### RECEPTION POINT FOR GUESTS

On the D240 E behind the technical zone - 64500 Laruns  
**Opens:** 14:00

### SERVICE STATION

Total  
71, avenue Henri IV - 64110 Jurançon  
**Tel.:** + 33 (0)5 59 06 05 14  
**Opening hours:** between 14:00 and 19:00



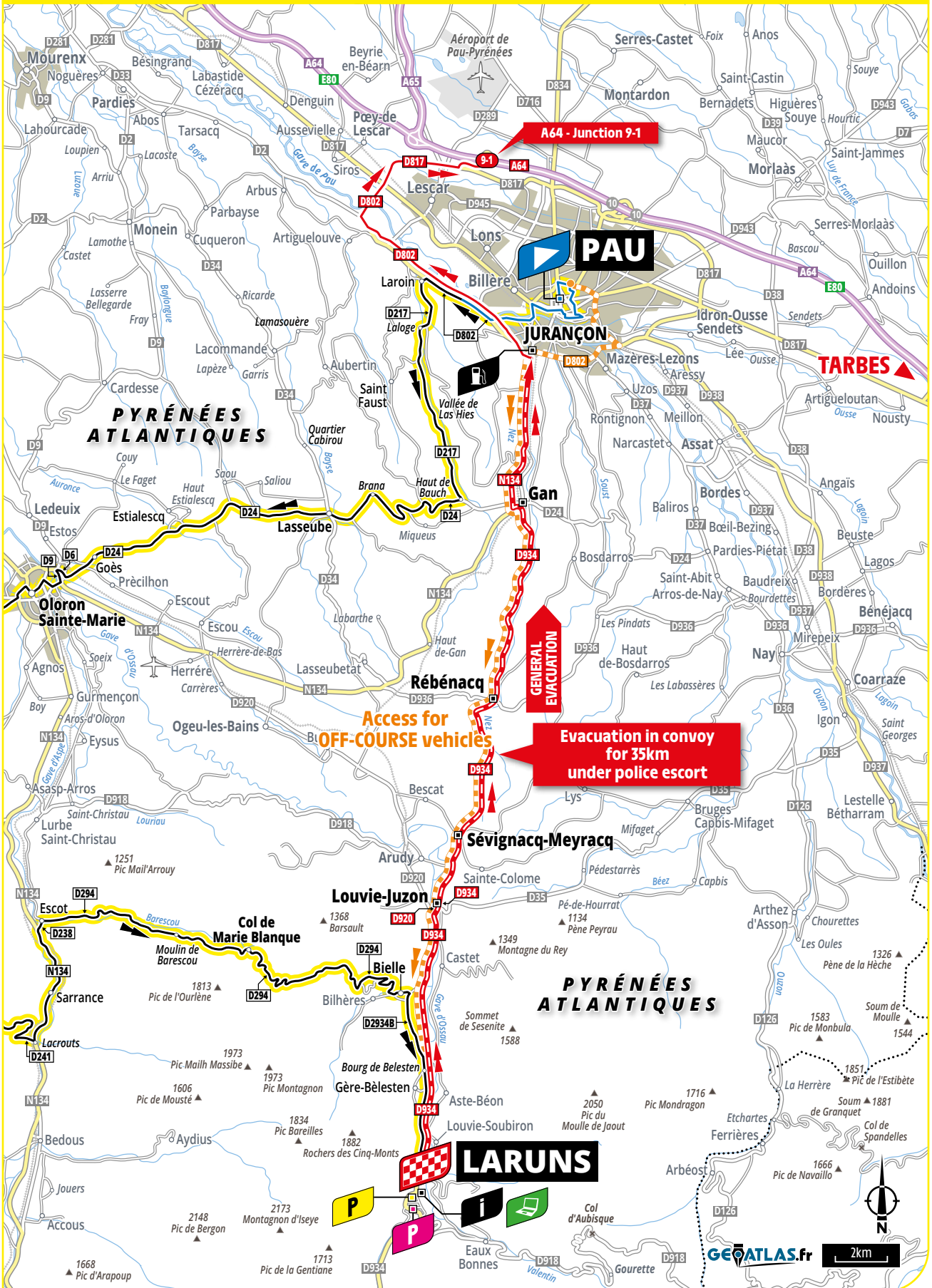
# FINISH

## FINISH MAP



# EVACUATION

## EVACUATION MAP









## TARBES

Prefecture of Hautes-Pyrénées (65)

Population: 44,000 (Tarbais and Tarbaises), 230,000 within Hautes-Pyrénées

[tarbes.fr](http://tarbes.fr) • [hautespyrenees.fr](http://hautespyrenees.fr)

CYCLE CITY 2023



ROUTE-PYRENEE

**Tour de France: Stage town for the 15<sup>th</sup> time. In 2019, it was after a stage start in Tarbes that French hopes were raised of seeing one of their own succeed Bernard Hinault, the last home winner in 1985. Thibaut Pinot won with panache at the summit of the Tourmalet and was right in the battle for yellow. Six days later, though, that dream turned into a nightmare: a thigh injury forced his withdrawal.**

- Cycling:** 20km of bicycle paths and lanes, Vélouie in the city centre (priority to cyclists) over a distance of 2km, 11km of rides along the banks of the Adour, Véloroute du Piémont Pyrénéen bike route, self-service electric bikes
- Sport and culture:** Tarbes Geste Bigorre (basketball, women's league, French champions in 2010), Stado Tarbes Pyrénées rugby (national league), Amicale tarbaise d'escrime (fencing, numerous titles at the Olympic Games and world championships). *Facilities:* Usine des Sports (one of the biggest climbing walls in Europe, 19x51m). *Athlete:* Philippe Dintrans (rugby, French international). *Events:* Les Petits As (world tennis championship for 12-14 year olds), Tarbes en Tango (Argentine tango festival), Equestria (equestrian festival)
- Sights:** Jardin Massey (classified as a remarkable garden), Haras de Tarbes (horse stud), Hussars Museum, Foch Museum (birthplace of the marshal)
- Gastronomy:** Garbure (meat and vegetable stew), haricot tarbais (white beans), gâteau à la broche (spit cake), madiran (AOC) Salt valley
- Distinctions:** Birthplace of Yvette Horner, accordionist who featured in the Tour's publicity caravan for many years, active and sporting city, Land of the 2024 Games, 4-star floral city



Massey Gardens, Tarbes ©Service communication/Mairie de Tarbes



Tarbes horse stud ©Sandrine Loisel/Mairie de Tarbes



Pont d'Espagne, Cauterets ©Matthieu Pinaud-OT Cauterets



César thermal baths, Cauterets ©David Courriades-OT Cauterets

## CAUTERETS-CAMBASQUE

Plateau du Cambasque (1,367m) in Hautes-Pyrénées (65)

Cauterets, mountain resort

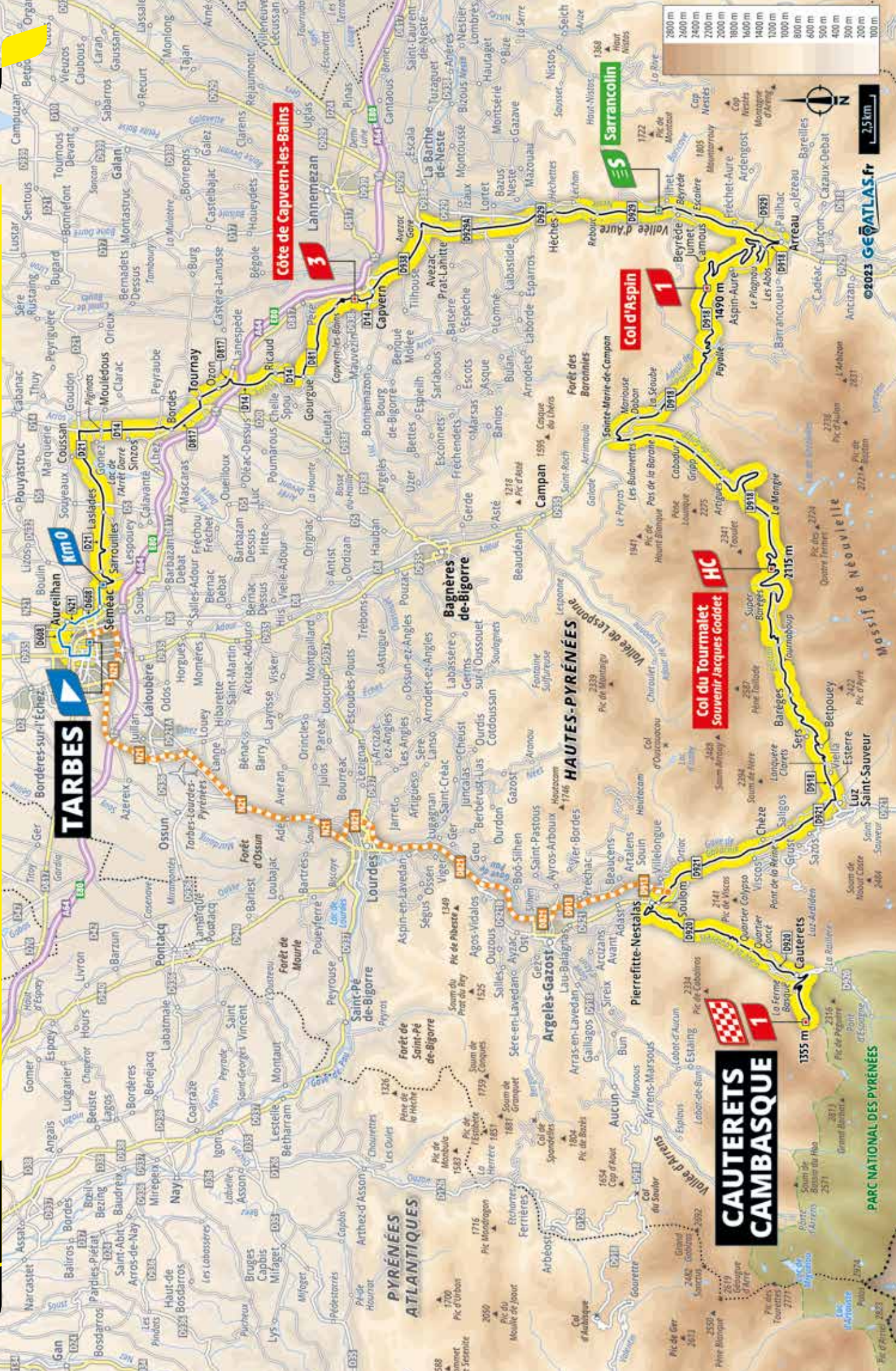
Population: 900 (Cautérisiens and Cautérisiennes), 15,500 within the 46 communes comprising the Pyrénées Vallées des Gaves municipality, 230,000 in Hautes-Pyrénées

[cauterets.com](http://cauterets.com) • [ccpvg.fr](http://ccpvg.fr) • [pyrenees-trip.com](http://pyrenees-trip.com)

**Tour de France: Stage town for the fifth time (three times at Plateau du Cambasque, once at Cauterets). In 1989, Miguel Indurain was still just one of the team supporting his leader Pedro Delgado. It was on the Plateau du Cambasque that he claimed the first of his 12 stage victories in the Tour, 10 of which came in his favourite discipline, the time trial.**

- Cycling:** Road and mountain bike routes, bike park, Gaves greenway (22km from Lourdes to Cauterets)
- Sport and culture:** Thermal baths, winter and summer tourist resort, Cirque du Lys domain (downhill skiing), Pont d'Espagne domain (cross-country skiing and gateway to Lake Gaube and Mount Vignemale). *Facility:* Ice rink
- Sights:** Pont d'Espagne, César thermal baths (19<sup>th</sup> century), Boulevard Latapie-Flurin and its architectural heritage (facades of old hotels from the Belle Époque), Eiffel-style shopping centre which was the side door of the Universal Exhibition in Paris in 1900
- Gastronomy:** Garbure (meat and vegetable stew), Bigorre black pork, berlingot (boiled sweets that appeared in the 19<sup>th</sup> century in the thermal towns of the Pyrenees, including Cauterets, to temper the sulphurous taste of the water, according to medical recommendations)
- Distinctions:** Awarded the Land of Mountaineering label by UNESCO and the French Federation of Alpine and Mountain Clubs, Pont d'Espagne is listed as a Grand Site Occitanie





2800 m
2400 m
2000 m
1800 m
1600 m
1400 m
1200 m
1000 m
800 m
600 m
500 m
400 m
300 m
200 m
100 m



©2023 GEOTATLAS.fr 2.5km

**TARBES**

**Côte de Capvern-les-Bains**

**Col d'Aspin**

**Col du Tourmalet**  
Souvenir Jacques Goddet

**CAUTERETS**  
**CAMBASQUE**

PARC NATIONAL DES PYRÉNÉES



# ACCESS AND START



Junction 13 Tarbes Est on the A64, 4.2km from the start



get there with waze



## RECEPTION POINT FOR GUESTS

Corner of Rue Pellet and Place du Foirail  
Opens: 9:45

## TOUR DE FRANCE VILLAGE

Place Marcadieu (west side)  
Opens: 10:15

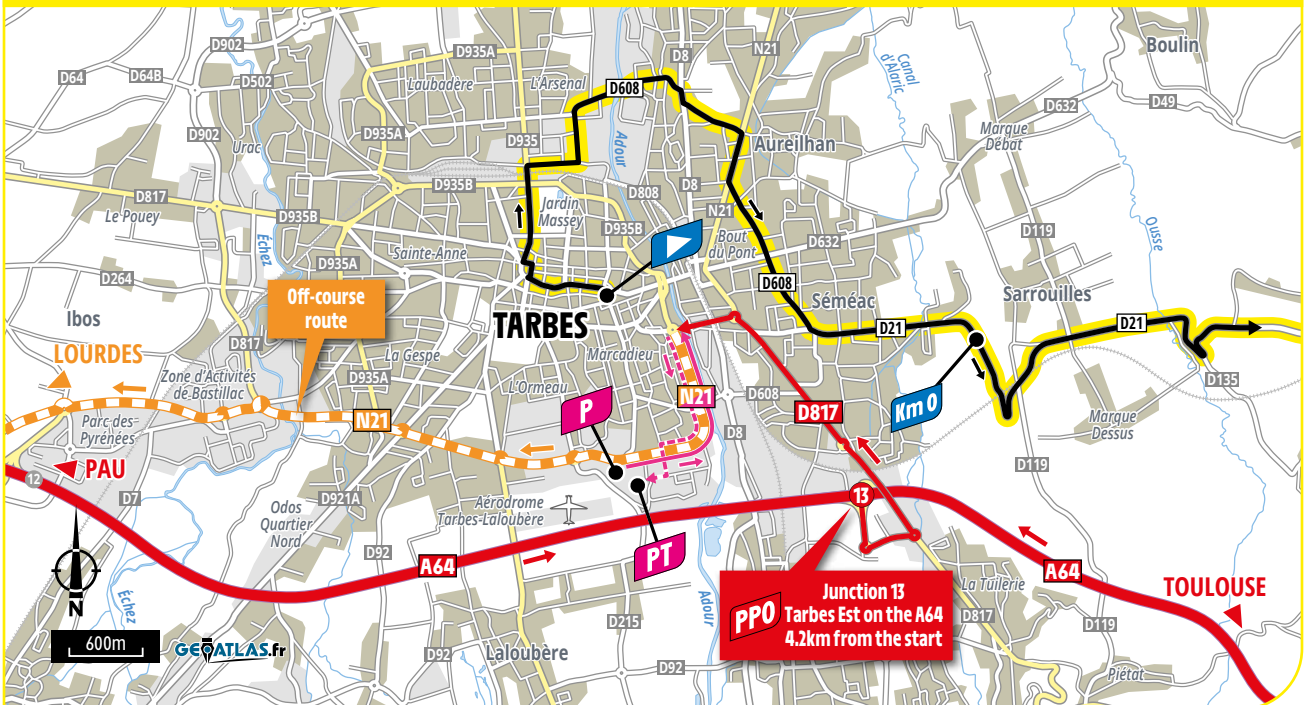
## PUBLICITY CARAVAN

**Parking:** Car park of the Parc des Expositions (Boulevard du Président Kennedy side)  
**Parking for technical vehicles:** Parc des Expositions (access via Entrance 3) between Halls .1 and .2 and .2b  
**Departure from the car parks:** between 10:55 and 11:25  
**Passage across the start line:** between 11:10 and 11:40

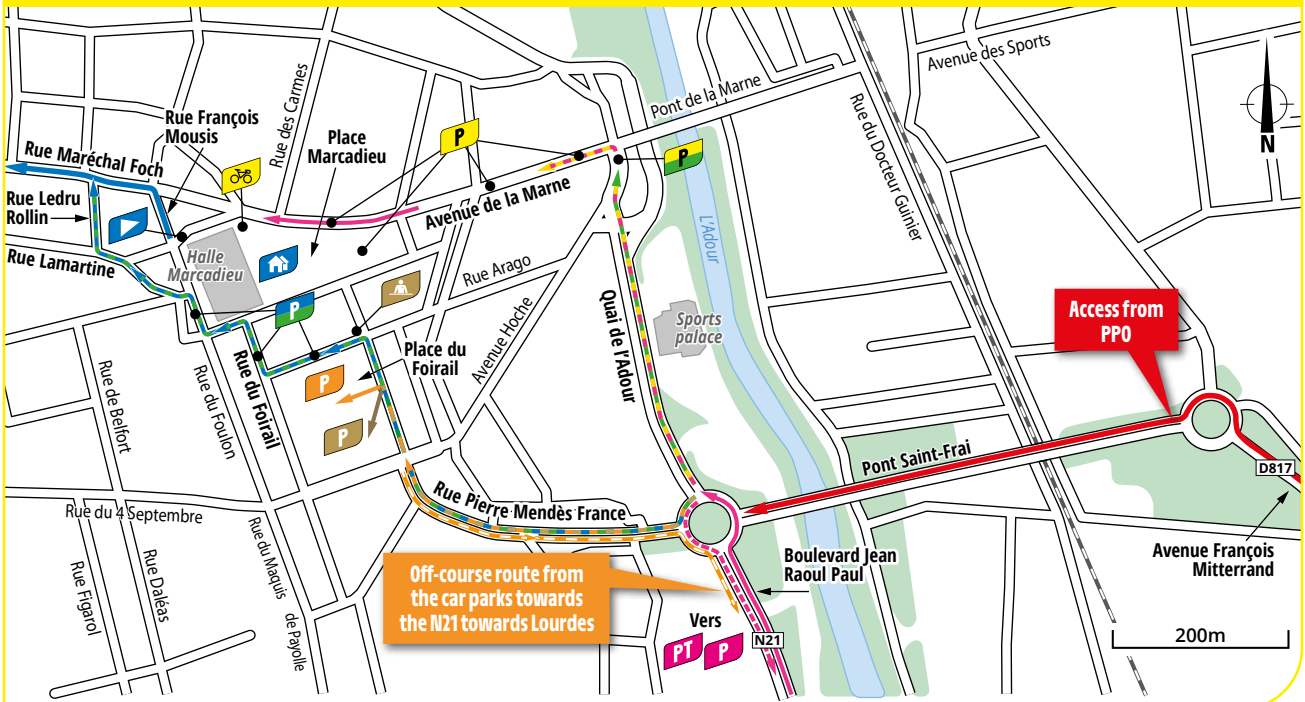
## RACE

**Assembly point for start:** place Marcadieu  
**Rider sign-in:** between 12:00 and 13:00  
**Call to the start:** 13:05  
**Neutralised start:** 13:10 adjacent to place Marcadieu  
**Official start:** 13:25 on the D21, 7.6km from the assembly point

### START ACCESS



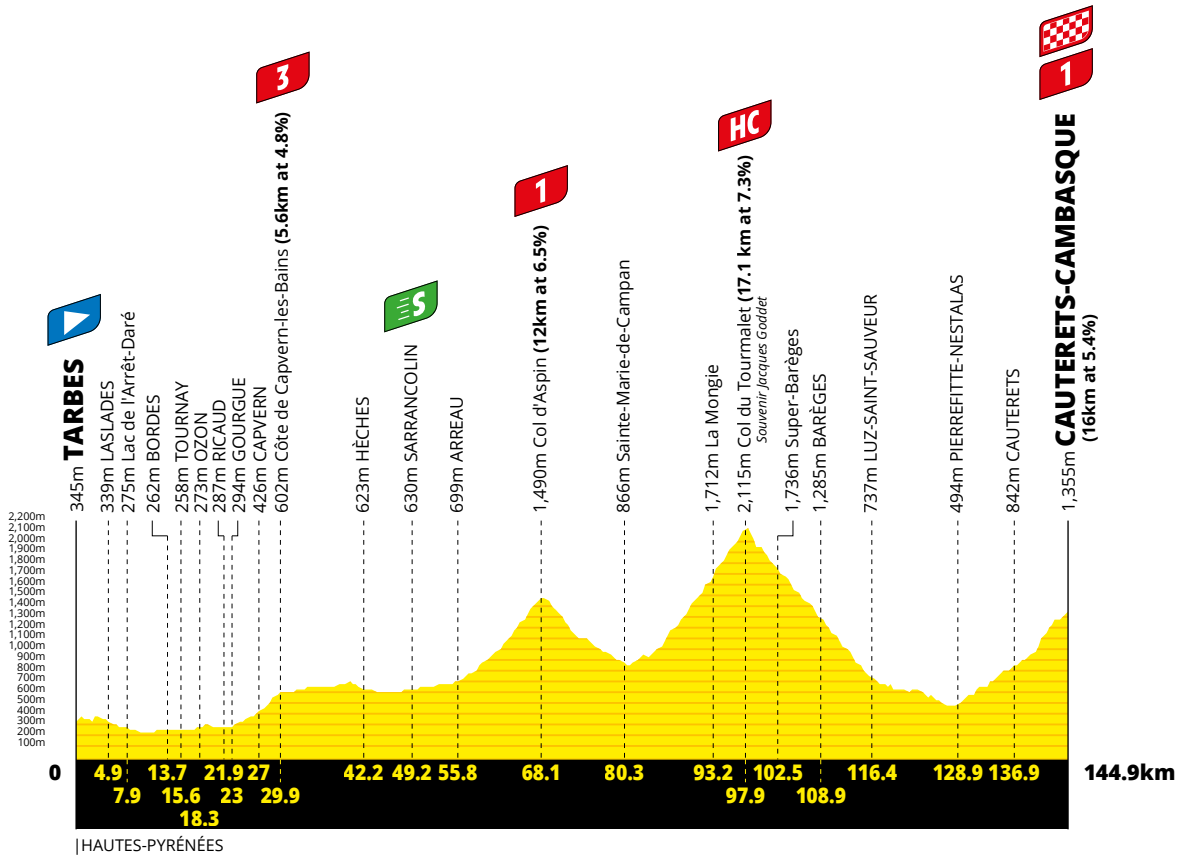
### SITUATION MAP



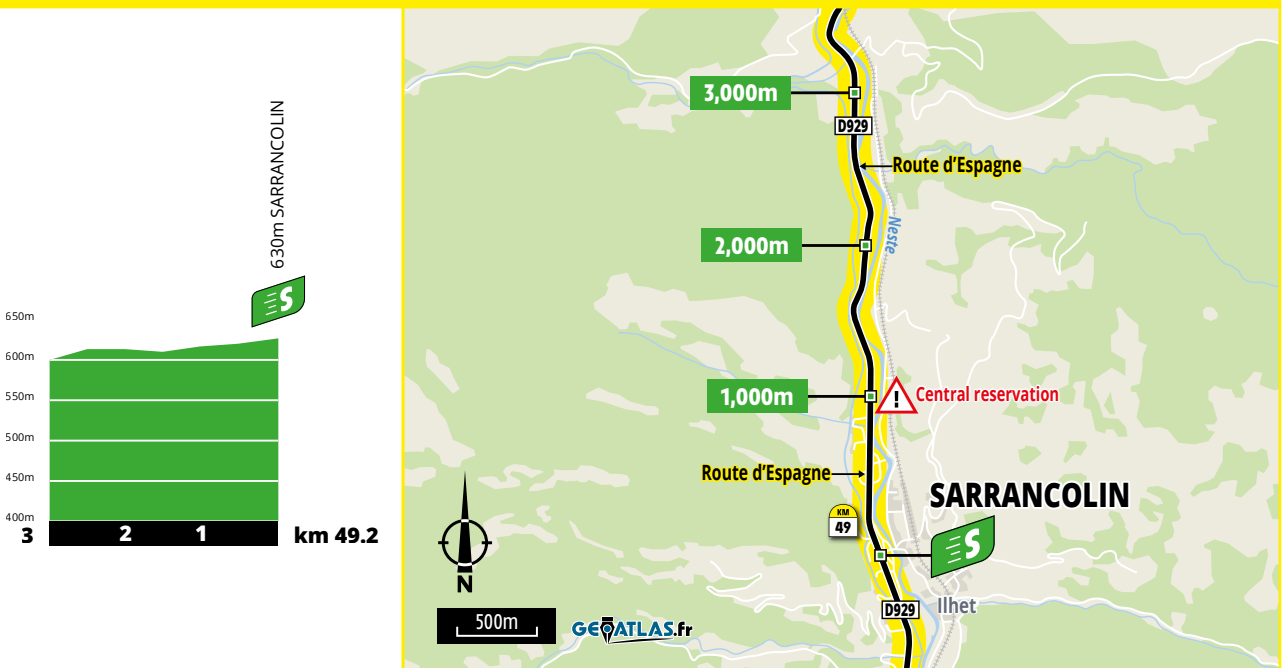


# PROFILES AND MAP

## STAGE'S PROFILE



## INTERMEDIATE SPRINT • PROFILE AND MAP



KM 49.2 • SARRANCOLIN

# ITINERARY TIMETABLE

KM		STAGE 6		TIMETABLE			
To be run	Run			Caravan	39kph	37kph	35kph
HAUTES-PYRÉNÉES (65)							
		VC	<b>TARBES (VC-D935-D808-VC-D608-D8-D608-N21-D608)</b>	11:10	13:10	13:10	13:10
		D608	Crossroad D608-D21				
<b>144.9</b>	<b>0</b>	<b>D21</b>	<b>TARBES</b>	<b>11:25</b>	<b>13:25</b>	<b>13:25</b>	<b>13:25</b>
144.7	0.2		SÉMÉAC	11:25	13:25	13:25	13:25
143.4	1.5		SARROUILLES	11:28	13:27	13:27	13:27
140	4.9		LASLADES	11:33	13:31	13:31	13:32
137	7.9		Lac de l'Arrêt-Daré	11:38	13:35	13:35	13:36
136.2	8.7		COUSSAN (near)	11:40	13:36	13:36	13:37
134.9	10		Crossroad D21-D14	11:42	13:37	13:38	13:39
133.4	11.5	D14	Piginats (MOULÉDOUS) (near)	11:45	13:39	13:40	13:41
132.4	12.5		SINZOS (near)	11:46	13:41	13:41	13:42
131.2	13.7		BORDES (D14-D817)	11:48	13:42	13:43	13:44
129.3	15.6	D817	TOURNAY	11:52	13:44	13:45	13:46
126.6	18.3		OZON (D817-D14)	11:56	13:48	13:49	13:50
<b>124.9</b>	<b>20</b>	<b>D14</b>	<b>Cross level n°142</b>	<b>11:59</b>	<b>13:50</b>	<b>13:51</b>	<b>13:52</b>
123	21.9		RICAUD	12:02	13:52	13:53	13:55
121.9	23		GOURGUE (D14-D81)	12:04	13:54	13:55	13:56
117.9	27	D81	CAPVERN (D81-D938)	12:11	14:00	14:02	14:04
<b>115</b>	<b>29.9</b>		<b>Côte de Capvern-les-Bains</b>	<b>12:16</b>	<b>14:05</b>	<b>14:07</b>	<b>14:09</b>
109.8	35.1	D938	Avezac-Gare (AVEZAC-PRAT-LAHITTE) (D938-D929 A)	12:25	14:11	14:13	14:16
103.1	41.8	D929 A	Crossroad D929 A-D929	12:37	14:19	14:21	14:24
102.7	42.2	D929	HÈCHES	12:37	14:20	14:22	14:25
99.9	45		Rebouc	12:42	14:23	14:25	14:28
96.8	48.1		SARRANCOLIN	12:47	14:27	14:29	14:32
<b>95.7</b>	<b>49.2</b>		<b>SARRANCOLIN</b>	<b>12:49</b>	<b>14:28</b>	<b>14:30</b>	<b>14:33</b>
95	49.9		Beyrède (BEYRÈDE-JUMET-CAMOUS)	12:50	14:29	14:31	14:34
93.8	51.1		Escalère (BEYRÈDE-JUMET-CAMOUS)	12:52	14:30	14:33	14:36
89.1	55.8		ARREAU (D929-D918)	13:01	14:36	14:38	14:42
86.7	58.2	D918	Le Plagnou (ASPIN-AURE)	13:05	14:41	14:44	14:48
85.9	59		Les Abos (ASPIN-AURE)	13:06	14:43	14:46	14:50
<b>76.8</b>	<b>68.1</b>		<b>Col d'Aspin (1,490m)</b>	<b>13:22</b>	<b>15:05</b>	<b>15:10</b>	<b>15:16</b>
71.9	73		Payolle (CAMPAN)	13:30	15:09	15:14	15:21
68.3	76.6		La Séoube (CAMPAN)	13:36	15:12	15:18	15:24
67.2	77.7		Hountemelouse (CAMPAN)	13:38	15:13	15:19	15:25
66.4	78.5		Mariouse Daban (CAMPAN)	13:39	15:14	15:19	15:26
65.4	79.5		Les Artiguoux (CAMPAN)	13:41	15:15	15:20	15:27
64.6	80.3		Sainte-Marie-de-Campan (CAMPAN)	13:43	15:16	15:21	15:28
63.8	81.1		Les Bulanettes (CAMPAN)	13:44	15:17	15:22	15:29
62.3	82.6		Las Basses (CAMPAN)	13:47	15:21	15:26	15:34
61.9	83		Pas de la Barane (CAMPAN)	13:47	15:21	15:27	15:35
61.2	83.7		Cabadur (CAMPAN)	13:48	15:23	15:29	15:37
60	84.9		Gripp (CAMPAN)	13:50	15:26	15:33	15:41
57.5	87.4		Artigues (CAMPAN)	13:55	15:33	15:40	15:49
51.7	93.2		La Mongie (BAGNÈRES-DE-BIGORRE)	14:05	15:48	15:57	16:07
<b>47</b>	<b>97.9</b>		<b>Col du Tourmalet (2,115m) Souvenir Jacques Goddet</b>	<b>14:13</b>	<b>16:00</b>	<b>16:10</b>	<b>16:22</b>
42.4	102.5		Super-Barèges	14:21	16:04	16:14	16:26
38.8	106.1		Tournaboup (SERS, BARÈGES)	14:27	16:08	16:17	16:30
36	108.9		BARÈGES	14:32	16:10	16:20	16:32
31.9	113		BETPOUEY (near)	14:39	16:14	16:24	16:36
30.4	114.5		Lonquere-Glarets (VIELLA)	14:41	16:15	16:25	16:38
29.3	115.6		ESTERRE	14:43	16:16	16:26	16:39
28.5	116.4		LUZ-SAINT-SAUVEUR (D918-D921)	14:44	16:17	16:27	16:39
23.5	121.4	D921	Pont de la Reine (CHÈZE)	14:53	16:21	16:32	16:44
16.7	128.2		SOULOM (D921-D920)	15:05	16:27	16:38	16:51
16	128.9	D920	PIERREFFITTE-NESTALAS	15:06	16:28	16:38	16:51
9.4	135.5		Quartier Calypso	15:17	16:44	16:55	17:10
8.8	136.1		Quartier Concé	15:18	16:45	16:57	17:11
8	136.9		CAUTERETS (D920-D920 A-D920)	15:20	16:47	16:59	17:14
5.2	139.7		Crossroad D920-VC	15:24	16:54	17:07	17:22
3.5	141.4	VC	La Ferme Basque	15:27	16:58	17:11	17:27
<b>0</b>	<b>144.9</b>		<b>CAUTERETS-CAMBASQUE (1,355m)</b>	<b>15:33</b>	<b>17:06</b>	<b>17:20</b>	<b>17:37</b>

## DISTANCE FROM NEUTRALISED TO OFFICIAL START

7.6km

## CATEGORISED CLIMBS AND SUMMIT FINISHES

### 3 km 29.9

**Côte de Capvern-les-Bains**  
Climb of 5.6km at 4.8%

**1 km 68.1 - Col d'Aspin**  
Climb of 12km at 6.5%

**HC km 97.9 - Col du Tourmalet Souvenir Jacques Goddet**  
Climb of 17.1km at 7.3%

**1 km 144.9 - Cauterets-Cambasque**  
Climb of 16km at 5.4%

## RELAIS-ÉTAPE

Place de la Fête  
65260 Soulom  
**Km 128.2**

## ROUTE FOR NON-RACE VEHICLES

Leave from the off-course (hors course) parking zone (don't go onto the race route). From Place du Foirail, take Rue Pierre Mendès France (to the Saint-Frai roundabout), Boulevard Jean Raoul Paul, Boulevard du Président Kennedy, Boulevard du 8 Mai 1945, Boulevard Claude Debussy and then continue on the N21 towards Lourdes. Coming into Lourdes, take the D821 and then the D913 to Argelès-Gazost.

**Entry point onto the race route:**  
**Crossroads of the D913 and D921 at Soulom, 17km from the finish line**  
Total distance: 43km

## RESTRICTIONS ON THE CARAVAN

**Km 144.9 - Cauterets-Cambasque**  
Narrow and steep road. Diversion for large vehicles at km 127.7

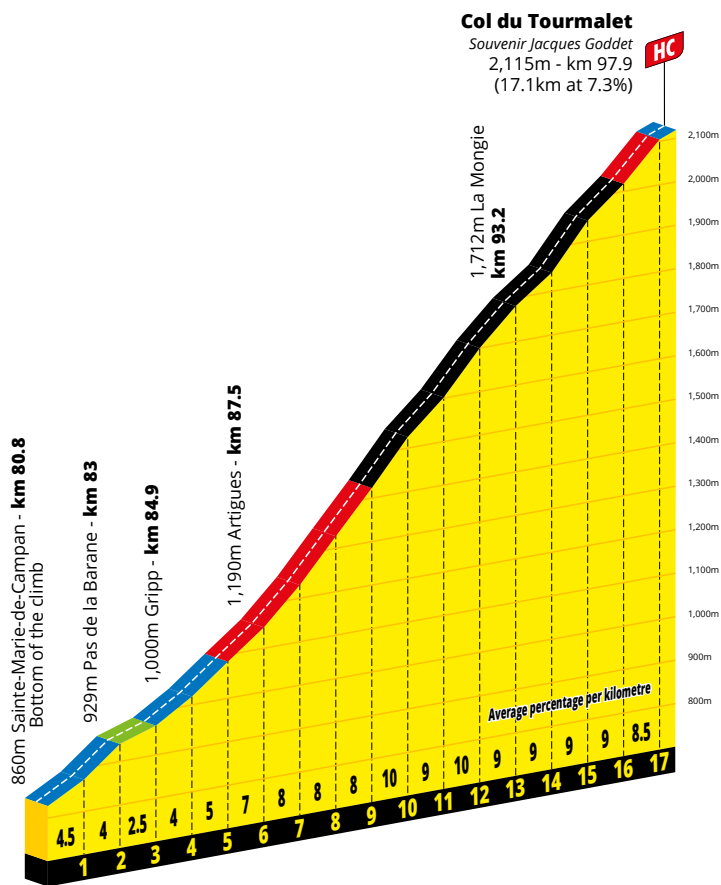
**Km 121 to 128 - Cauterets-Cambasque**  
No public address allowed

**Km 137 to 143 - Cauterets-Cambasque**  
No public address allowed



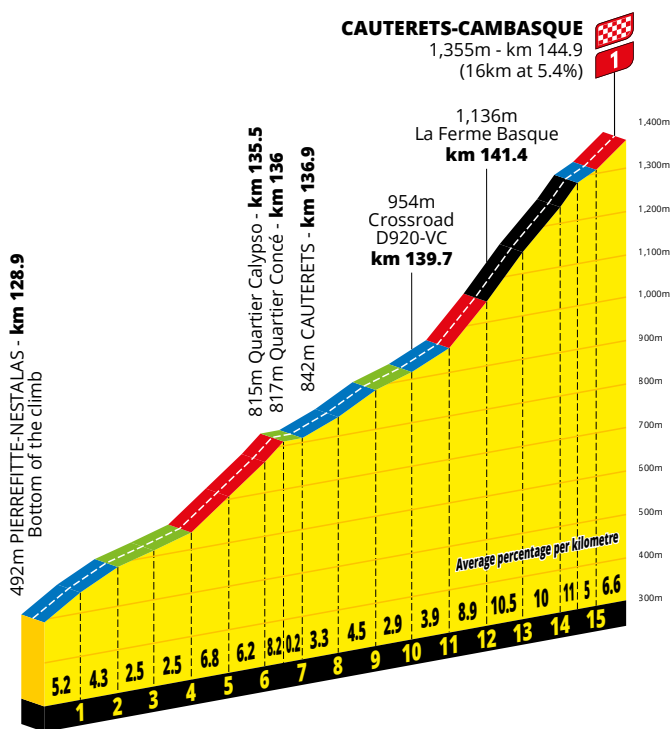
# PARTICULAR PROFILES

## COL DU TOURMALET



- from 0 to 2.9%
- from 3 to 5.9%
- from 6 to 8.9%
- from 9%

## CAUTERETS - CAMBASQUE

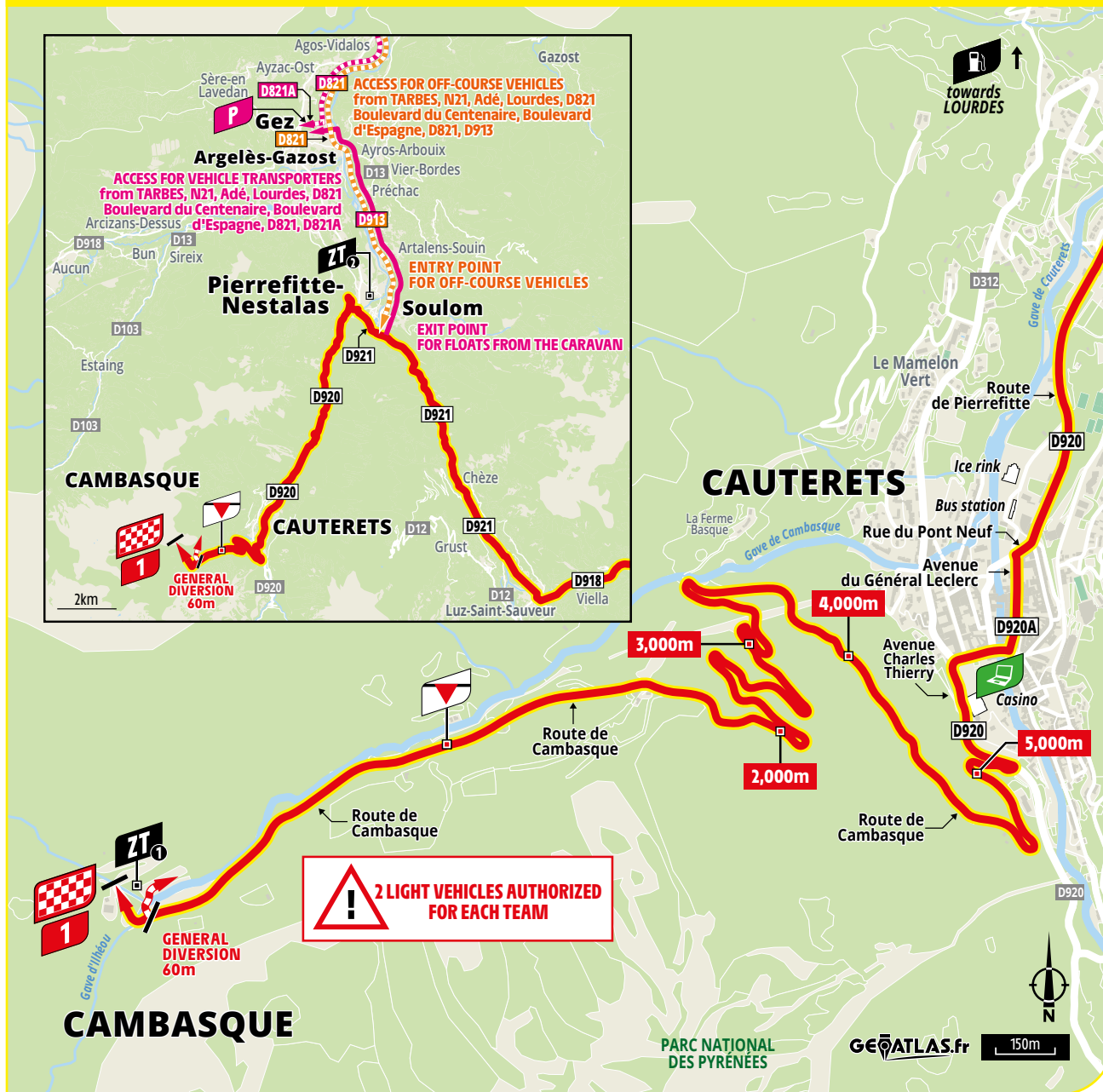


- from 0 to 2.9%
- from 3 to 5.9%
- from 6 to 8.9%
- from 9%

# STAGE'S LAST KILOMETRES



## LAST KILOMETRES MAP



### FINISH LINE

Route de Cambasque, at the end of a 50m finishing straight (by line of sight) and at the end of a climb of 16km at 5.4%  
**Width:** 5m

### PRESS ROOM

Marquee  
 Esplanade des Œufs - 65110 Cauterets  
**Distance from the finish:** 5.5km

### RECEPTION POINT FOR GUESTS

Maison du Parc national des Pyrénées-Cauterets car parc - 65110 Cauterets  
**Opens:** 13:45

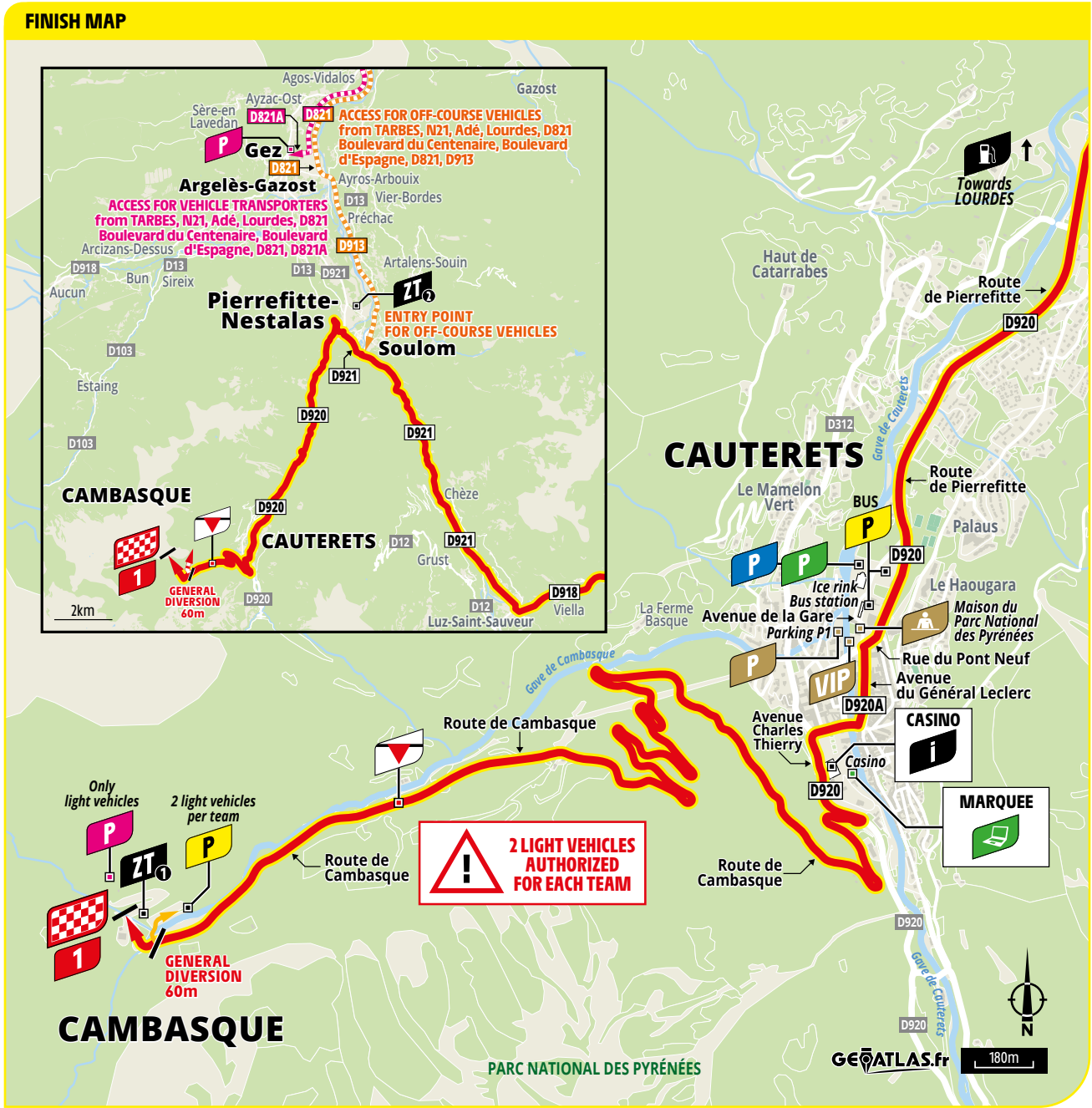
### SERVICE STATION

Total  
 25, boulevard de Lucapa - 65100 Lourdes  
**Tel.:** + 33 (0)5 62 46 30 60 - **Opening hours:** between 14:00 and 19:00



# FINISH

## FINISH MAP



144.9KM

CAUTERETS-CAMBASQUE

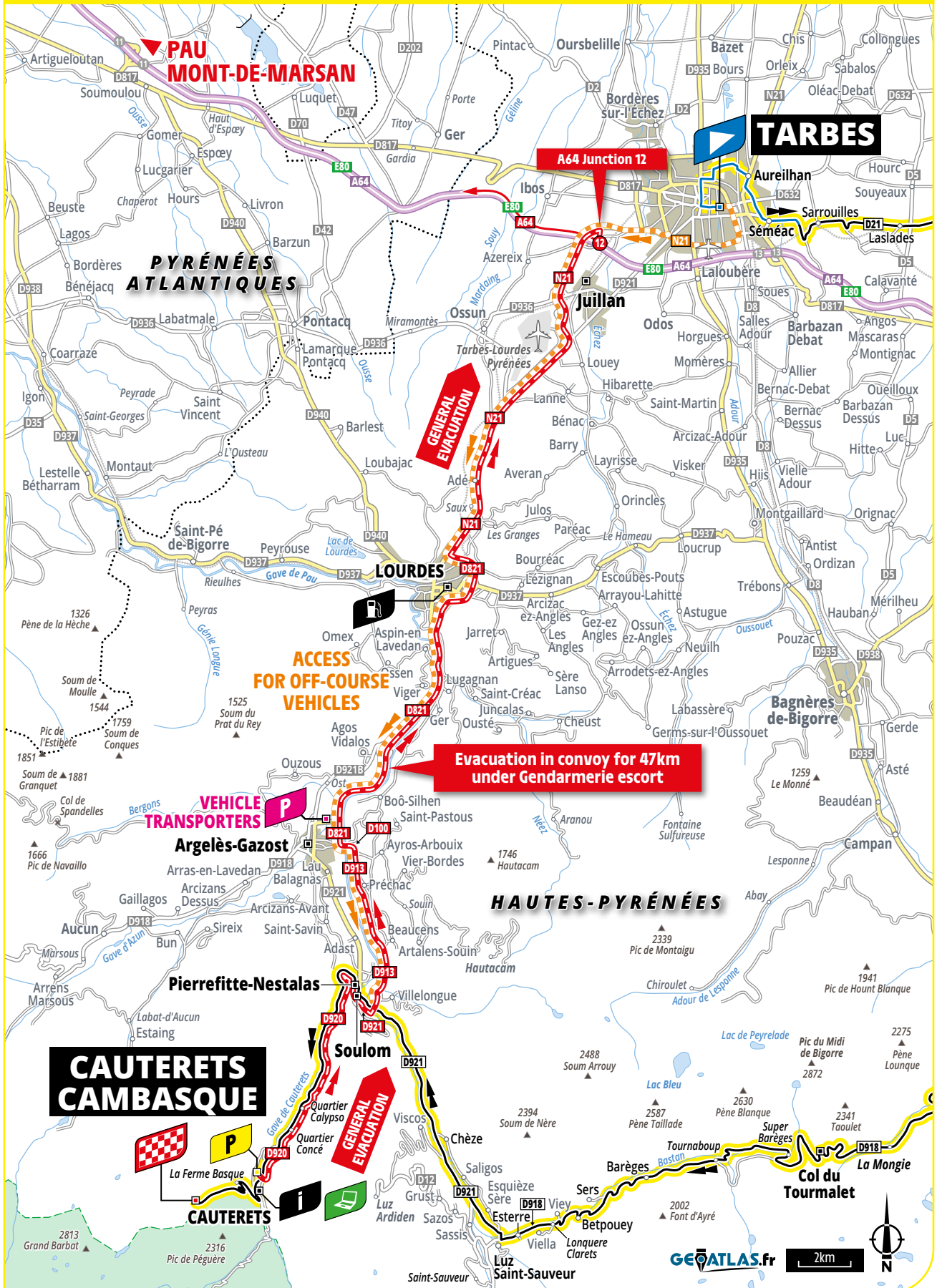
TARBES

THURSDAY 6 JULY

STAGE 6

# EVACUATION

## EVACUATION MAP









## MONT-DE-MARSAN

CYCLE CITY 2023  
TOUR DE FRANCE

Prefecture of Landes (40)

Population: 29,900 (Montois and Montoises), 53,600 within the 18 communes comprising Mont-de-Marsan Agglo municipality [montdemarsan.fr](http://montdemarsan.fr)

**Tour de France: Stage town for the third time. In 1971, the peloton set off towards Bordeaux from Luis Ocaña's adopted city. Alas, he wasn't in it, having been the victim of a crash on the Col de Menté three days before that forced him to abandon when he'd already established a large overall lead.**

- Cycling:** Road and mountain bike itineraries, the EuroVelo 3, a cycle route linking Trondheim in Norway to Santiago de Compostela, runs through the town
- Sport and culture:** Stade montois rugby (Pro division 2, French champions in 1963), Basket Landes (basketball, women's league, French champions in 2021). *Facilities:* André and Guy Boniface stadium, Plumaçon arena, Grands Pins racecourse. *Events:* Arte Flamenco Festival, Madeleine Festival (concerts, events, shows, food)
- Sights:** Lacataye keep (14<sup>th</sup> century), tower of the old ramparts (12<sup>th</sup> century), Madeleine Church (19<sup>th</sup> century), Despiau-Wlérick Museum (the only French museum devoted exclusively to figurative sculpture), fortified Romanesque houses, Jean Rameau Park (established in 1813, surface area of six hectares, Japanese garden, departmental nursery, research with new plants), Nahuques animal park
- Gastronomy:** Foie gras, duck confit, asparagus, kiwis, Armagnac, Landes pastis
- Distinctions:** Towns and Villages Where You Can Live Well label, Sport for All commune (44 sporting disciplines are on offer)



La Landaise sculpture and fountain, Mont-de-Marsan ©DR



Dax bull-ring, Mont-de-Marsan ©Ville de Mont-de-Marsan



Place de la Bourse and its water mirror, Bordeaux ©Alexander Demyanenko



Stone bridge, Bordeaux ©Vincent Bengold

## BORDEAUX

CYCLE CITY 2023  
TOUR DE FRANCE

Prefecture of Gironde (33)

Population: 260,000 (Bordelais and Bordelaises), 815,000 within the 28 communes comprising the Bordeaux Metropolis [bordeaux.fr](http://bordeaux.fr) · [bordeaux-metropole.fr](http://bordeaux-metropole.fr)

**Tour de France: Stage town for the 81<sup>st</sup> time. In 2010, Mark Cavendish won the bunch sprint into Bordeaux with disconcerting ease. That was the 14<sup>th</sup> of his 34 Tour stage victories, which makes him the joint record holder with Eddy Merckx.**

- À vélo:** More than 700km of bicycle paths in the city, V3 (self-service bicycle rental), Metropolitan Centre for Alternative Mobility
- Sport and culture:** Girondins de Bordeaux (soccer, Ligue 2, 6 French championship titles, women's team Division 1), Union Bordeaux Bègles (rugby, Top 14), Boxers de Bordeaux (ice hockey, Magnus League). *Facilities:* Matmut Atlantique stadium, Vélodrome Stadium. *Events:* Bordeaux fête le vin (wine festival), L'Escale du livre (book festival), International Arts Festival, International Show Jumping, 2023 Rugby World Cup
- Sights:** Basilica of Saint-Michel (14<sup>th</sup> century), Grand-Théâtre (18<sup>th</sup> century), Place de la Bourse and its water mirror, Place des Quinconces, stone bridge, Museum of Fine Arts, Museum of Aquitaine, Capc Museum of Contemporary Art, Cité du Vin (wine exhibition)
- Gastronomy:** Oysters from the Arcachon basin, caviar from Gironde, lamprey à la bordelaise, entrecôte à la bordelaise (steak), Pauillac lamb, cannelés (pastries), Bordeaux wines
- Distinctions:** Bordeaux Port de la Lune is a UNESCO World Heritage Site, city of art and history, child-friendly city, cycling-friendly region, Land of the 2024 Games



**BORDEAUX**



1699KM

MONT-DE-MARSAN > BORDEAUX

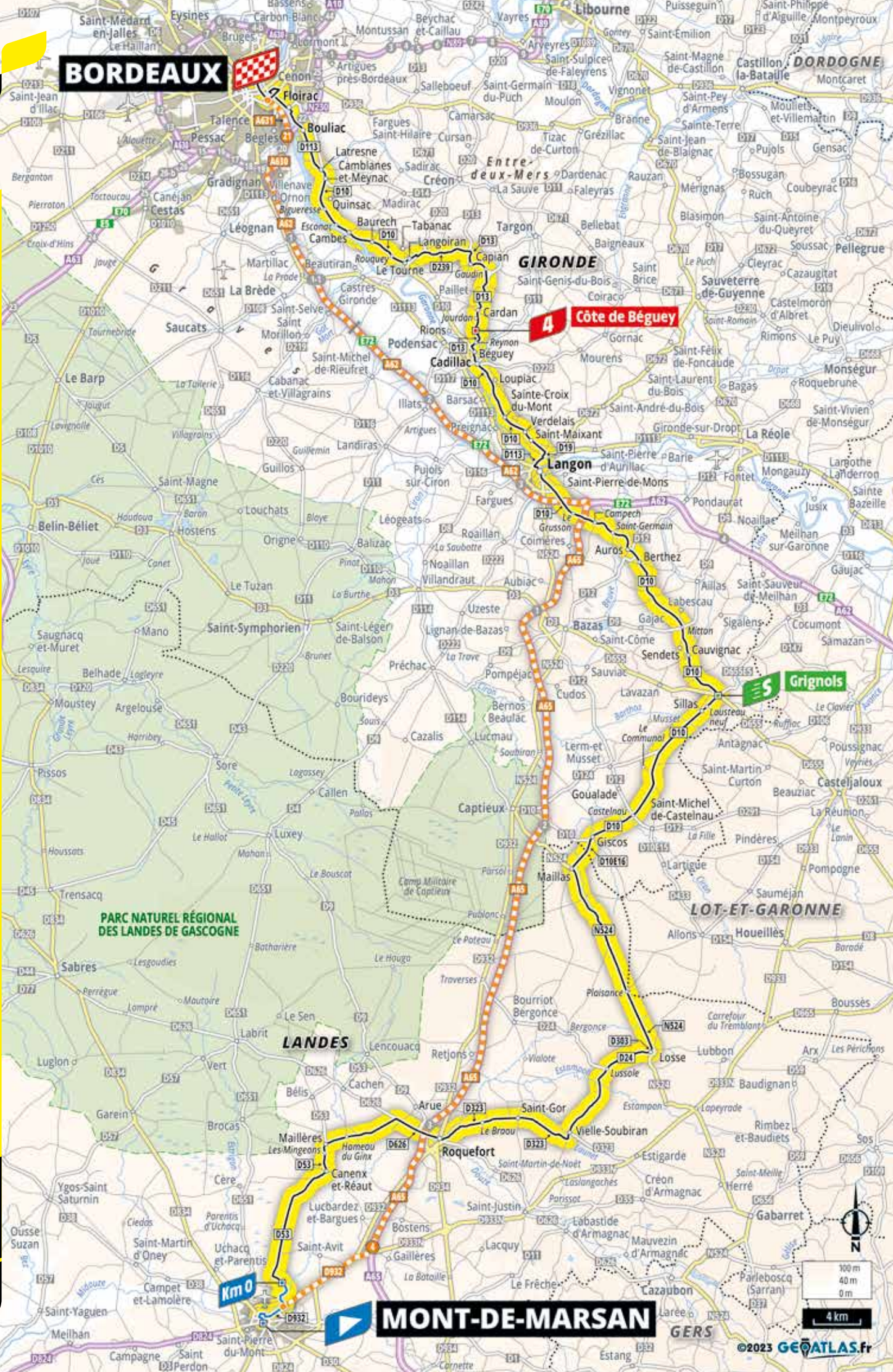
FRIDAY 7 JULY

STAGE 7

72

**MONT-DE-MARSAN**

©2023 GEOTATLAS.fr




**4 Côte de Béguey**

**5 Grignols**

**PARC NATUREL RÉGIONAL DES LANDES DE GASCOGNE**

**LANDES**

**LOT-ET-GARONNE**



4 km





# ACCESS AND START



Junction 4 on the A65,  
12.5km from the start



get there  
with waze



## RECEPTION POINT FOR GUESTS

Place Stanislas Baron (near the entrance to the Tour village)

Opens: 9:45

## TOUR DE FRANCE VILLAGE

Place des Arènes

Opens: 10:15

## PUBLICITY CARAVAN

**Parking:** Avenue Georges Clemenceau and Siesta car park

**Parking for technical vehicles:** Nahuques animal park

**Departure from the car park:** between 11:05 and 11:35

**Passage in front of the start line:** between 11:15 and 11:45

## RACE

**Assembly point for start:** place Joseph Pancaut

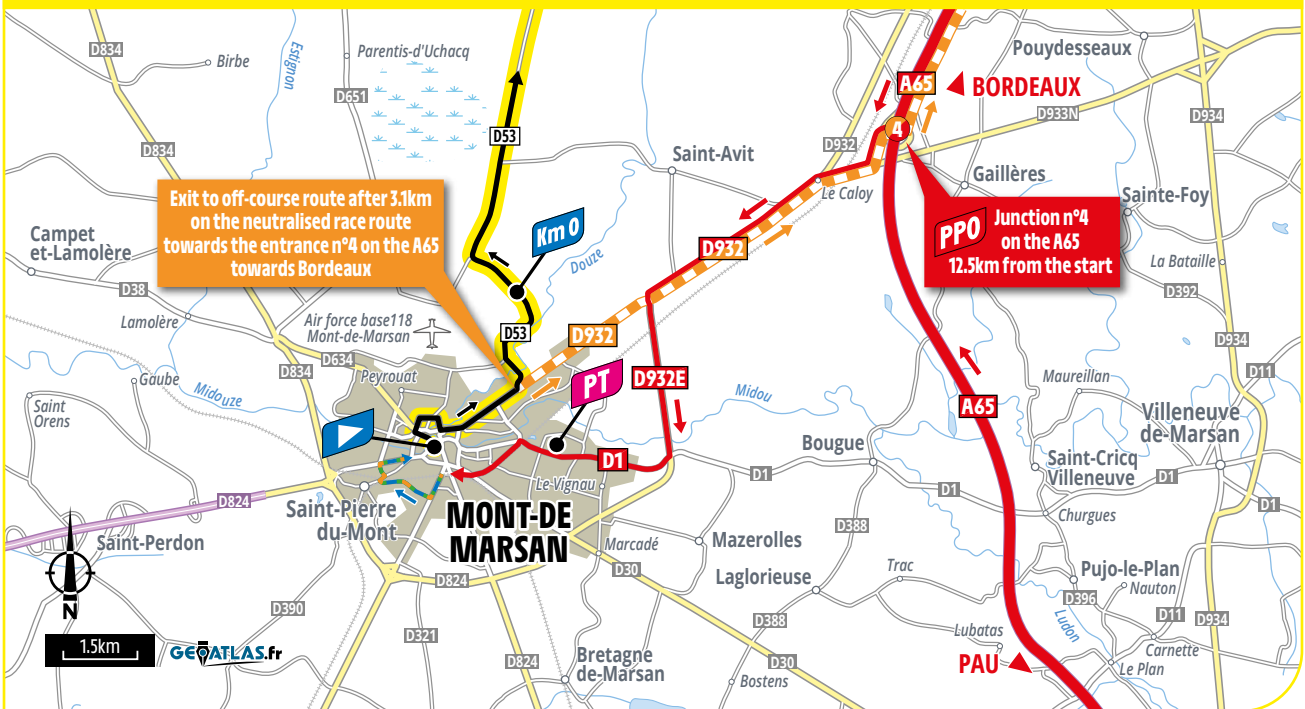
**Rider sign-in:** between 12:05 and 13:05

**Call to the start:** 13:10

**Neutralised start:** 13:15, place Joseph Pancaut

**Official start:** 13:30, on the D53, 5.4km from the assembly point

## START ACCESS



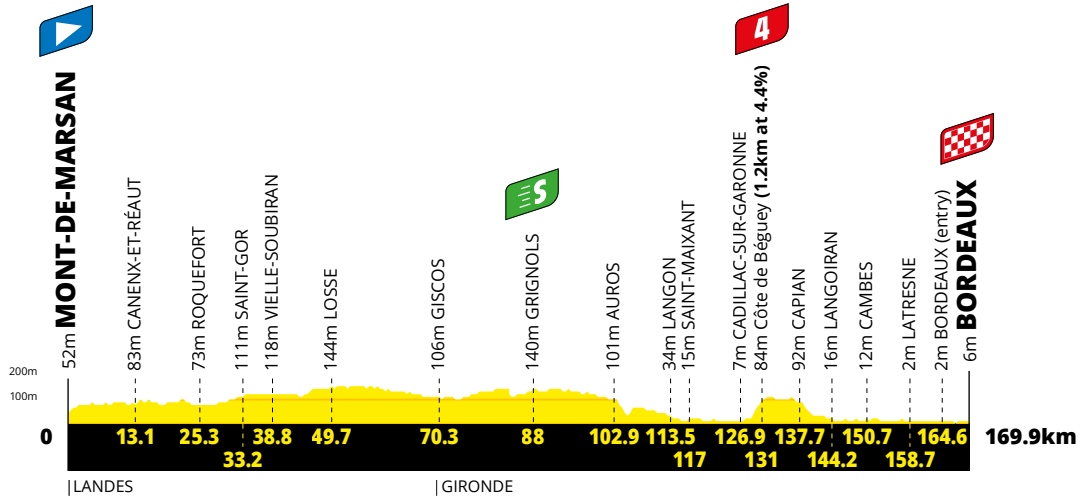
## SITUATION MAP



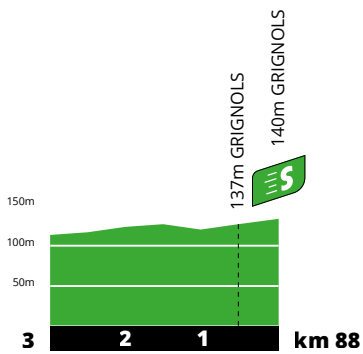


# PROFILES AND MAP

## STAGE'S PROFILE



## INTERMEDIATE SPRINT • PROFILE AND MAP



**KM 88 • GRIGNOLS**

# ITINERARY TIMETABLE



MECENAT  
CHIRURGIE  
CARDIAQUE  
enfants du monde



Start at 13:15 at the relais-étape  
Plaine des Sports car park  
Cadillac-sur-Garonne  
Km 126.9

KM		STAGE 7				TIMETABLE			
To be run	Run				Caravan	47kph	45kph	43kph	
<b>LANDES (40)</b>									
		VC	<b>MONT-DE-MARSAN (VC-D634-D932)</b>		<b>11:15</b>	<b>13:15</b>	<b>13:15</b>	<b>13:15</b>	
		D932	Crossroad D932-D53						
<b>169.9</b>	<b>0</b>	<b>D53</b>	<b>MONT-DE-MARSAN</b>		<b>11:30</b>	<b>13:30</b>	<b>13:30</b>	<b>13:30</b>	
156.8	13.1		CANENX-ET-RÉAUT		11:48	13:47	13:47	13:48	
155.4	14.5		Les Mingeons		11:50	13:48	13:49	13:50	
154.9	15		MAILLÈRES (D53-VC)		11:51	13:49	13:50	13:51	
151.8	18.1	VC	Hameau du Ginx (ARUE)		11:55	13:53	13:54	13:55	
147.6	22.3		Crossroad VC-D626		12:01	13:58	14:00	14:01	
144.6	25.3	D626	ROQUEFORT (D626-D932 N-D323)		12:05	14:02	14:04	14:05	
139.2	30.7	D323	Le Braou		12:13	14:09	14:11	14:13	
136.7	33.2		SAINT-GOR		12:16	14:12	14:14	14:16	
131.1	38.8		VIELLE-SOUBIRAN (D323-VC)		12:24	14:19	14:22	14:24	
124.5	45.4	VC	Lussole		12:33	14:28	14:30	14:33	
124.1	45.8		Crossroad VC-D24		12:34	14:28	14:31	14:34	
120.2	49.7	D24	LOSSE (D24-D377-N524)		12:39	14:33	14:36	14:39	
102.6	67.3	N524	MAILLAS (N524-VC)		13:04	14:56	15:00	15:04	
<b>GIRONDE (33)</b>									
99.6	70.3	D10 E16	GISCOS (D10 E16-D10)		13:08	15:00	15:04	15:08	
95	74.9	D10	Castelnau (SAINT-MICHEL-DE-CASTELNAU)		13:14	15:06	15:10	15:14	
90	79.9		Le Communal (GOUALADE) (near)		13:21	15:12	15:16	15:21	
83.9	86		SILLAS		13:30	15:20	15:25	15:30	
83.4	86.5		Lousteau neuf		13:31	15:20	15:25	15:31	
82.4	87.5		GRIGNOLS (D10-D655-D10)		13:32	15:22	15:27	15:32	
<b>81.9</b>	<b>88</b>		<b>GRIGNOLS</b>		<b>13:33</b>	<b>15:22</b>	<b>15:27</b>	<b>15:33</b>	
77.1	92.8		CAUVIGNAC		13:39	15:28	15:34	15:39	
75	94.9		Mitton (SENDETS)		13:42	15:31	15:36	15:42	
67.9	102		BERTHEZ		13:52	15:40	15:46	15:52	
67	102.9		AUROS		13:53	15:41	15:47	15:53	
63.9	106		Saint-Germain		13:58	15:45	15:51	15:58	
61.9	108		Campech		14:01	15:48	15:54	16:01	
59.6	110.3		Le Grusson (SAINT-PIERRE-DE-MONS)		14:04	15:51	15:57	16:04	
56.4	113.5		LANGON (D10-N524-D932-D1113)		14:08	15:55	16:01	16:08	
53.2	116.7	D1113	Crossroad D1113-D19		14:13	15:59	16:06	16:13	
52.9	117	D19	SAINT-MAIXANT (D19-D10)		14:13	15:59	16:06	16:13	
50.5	119.4	D10	VERDELAIS		14:17	16:02	16:09	16:17	
48.3	121.6		SAINTE-CROIX-DU-MONT		14:20	16:05	16:12	16:20	
43.6	126.3		LOUPIAC (near)		14:26	16:11	16:18	16:26	
43	126.9		CADILLAC-SUR-GARONNE (D10-D13)		14:27	16:12	16:19	16:27	
41.9	128	D13	BÉGUEY		14:28	16:13	16:21	16:28	
40.3	129.6		Reynon		14:31	16:15	16:23	16:31	
<b>38.9</b>	<b>131</b>		<b>Côte de Béguey</b>		<b>14:33</b>	<b>16:17</b>	<b>16:25</b>	<b>16:33</b>	
37.8	132.1		Jourdan (RIONS) (near)		14:34	16:19	16:26	16:34	
37.3	132.6		CARDAN		14:35	16:19	16:27	16:35	
33.6	136.3		Gaudin		14:40	16:24	16:32	16:40	
32.2	137.7		CAPIAN		14:42	16:26	16:34	16:42	
30.5	139.4		Crossroad D13-D140		14:44	16:28	16:36	16:44	
26.2	143.7	D140	Crossroad D140-D239		14:51	16:33	16:42	16:51	
25.7	144.2	D239	LANGOIRAN (D239-D240)		14:51	16:34	16:42	16:51	
24.8	145.1	D240	LE TOURNE (D240-D10 E6-D10)		14:52	16:35	16:43	16:52	
23.1	146.8	D10	Saint-Agnan (TABANAC)		14:55	16:37	16:46	16:55	
22.9	147		Rouquey (TABANAC)		14:55	16:38	16:46	16:55	
21.1	148.8		BAURECH		14:58	16:40	16:48	16:58	
19.2	150.7		CAMBES		15:00	16:42	16:51	17:00	
17.3	152.6		Esconac		15:03	16:45	16:53	17:03	
16.4	153.5		Le Joucla		15:04	16:46	16:55	17:04	
15.6	154.3		Bigueresse		15:05	16:47	16:56	17:05	
12.9	157		CAMBLANES-ET-MEYNAC		15:09	16:50	16:59	17:09	
12	157.9		Crossroad D10-D113		15:10	16:52	17:00	17:10	
11.3	158.6	D113	QUINSAC (near)		15:11	16:52	17:01	17:11	
11.2	158.7		LATRESNE		15:11	16:53	17:02	17:11	
7.1	162.8		BOULIAC (D113-VC)		15:17	16:58	17:07	17:17	
6.6	163.3	VC	FLOIRAC		15:18	16:58	17:08	17:18	
<b>0</b>	<b>169.9</b>		<b>BORDEAUX</b>		<b>15:27</b>	<b>17:07</b>	<b>17:17</b>	<b>17:27</b>	

## DISTANCE FROM NEUTRALISED TO OFFICIAL START

5.4km

## CATEGORISED CLIMBS AND SUMMIT FINISHES

km 131 - Côte de Béguey  
Climb of 1.2km at 4.4%

## RELAIS-ÉTAPE

Plaine des Sports car park  
33410 Cadillac-sur-Garonne  
Km 126.9

## ROUTE FOR NON-RACE VEHICLES

Exit point after 3.1km on the race route (crossroads of D932 and D53), then continue straight on Avenue du Maréchal Juin. Stay on the D932 and then take the A65 (junction 4). Follow the A65, the A62 (towards Bordeaux), the A630, take exit 21 towards the A631 then continue on Boulevard des Frères Moga.

### Entry point onto the race route:

Crossroads of Pont Saint-Jean and Boulevard des Frères Moga, 2km from the finish line

Total distance: 133km



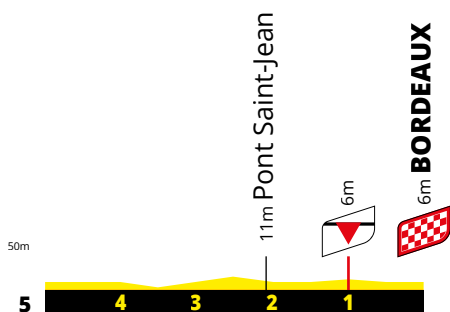
# STAGE'S LAST KILOMETRES



## LAST KILOMETRES MAP



## LAST KILOMETRES PROFILE



### FINISH LINE

Quai Louis XVIII, at the end of a 2km finishing straight (400m by line of sight) - **Width: 6m**

### PRESS ROOM

Palais de la Bourse  
18, place de la Bourse - 33076 Bordeaux  
**Distance from the finish: 500m**

### RECEPTION POINT FOR GUESTS

Place des Quinconces (Allées de Munich side) - 33076 Bordeaux  
**Opens: 13:45**

### SERVICE STATION

Total Access  
127, cours du Médoc - 33000 Bordeaux  
**Tel.: +33 (0)5 56 39 33 59**  
**Opening hours: between 14:00 and 19:00**

# FINISH

## FINISH MAP



### FP FAN PARK

Place des Quinconces  
**Opening hours:** between 14:00 and 21:00

169.9KM

BORDEAUX

MONT-DE-MARSAN

FRIDAY 7 JULY

STAGE 7





## LIBOURNE

Sub-prefecture of Gironde (33)

Population: 25,000 (Libournais and Libournaises), 93,000 within the 45 communes comprising Greater Libourne municipality  
[libourne.fr](http://libourne.fr) • [lacali.fr](http://lacali.fr) • [tourisme-libournais.com](http://tourisme-libournais.com)

**Tour de France: Stage town for the fifth time. After a 29-year wait, Libourne reappeared on the Tour map in 2021, providing the opportunity for Matej Mohorič, already a stage winner in Le Creusot, to take another solo success. It was a double celebration for Slovenia with Tadej Pogačar also in yellow.**

- Cycling:** 40km of bike routes, Lib'Cycle (11 self-service bicycle stations that are free to use)
- Sport and culture:** Club Nautique Libourne (rowing), Tir sportif Libourne (shooting), Association Vélo Club libournais, Cyclo Club de Libourne.  
*Facilities:* Pôle nautique international des Dagueys (Olympic preparation centre for rowing and canoeing, future surfing spot thanks to the planned construction of an artificial and ecological wave), skate park.  
*Events:* Fest'arts (International Street Arts Festival), French Rowing Championships from 7-9 July 2023), base camp for the Romanian rugby team during the 2023 World Cup
- Sights:** Bastide and port city founded in the 13<sup>th</sup> century by the knight Roger de Leybourne, who gave his name to the city and was the seneschal of Gascony for the king of England, tower of the Grand Port, Church of Saint-Jean-Baptiste (14<sup>th</sup>-19<sup>th</sup> century), home a relic of the Holy Thorn of Christ
- Gastronomy:** Wine (three renowned appellations: Lalande de pomerol, Pomerol and saint-émilion)
- Distinctions:** City of Santa's Secretariat, Land of the 2024 Games

CYCLE CITY 2023  
TOUR DE FRANCE



Grand Port Tower, Libourne ©Getty Images/JackF



Dagueys lake, Libourne ©Ville de Libourne/Aurélien Marquot



Saint-Étienne Cathedral, Limoges ©Getty Images/JackF



Central market, Limoges ©L. Lagarde/Ville de Limoges

## LIMOGES

Prefecture of Haute-Vienne (87)

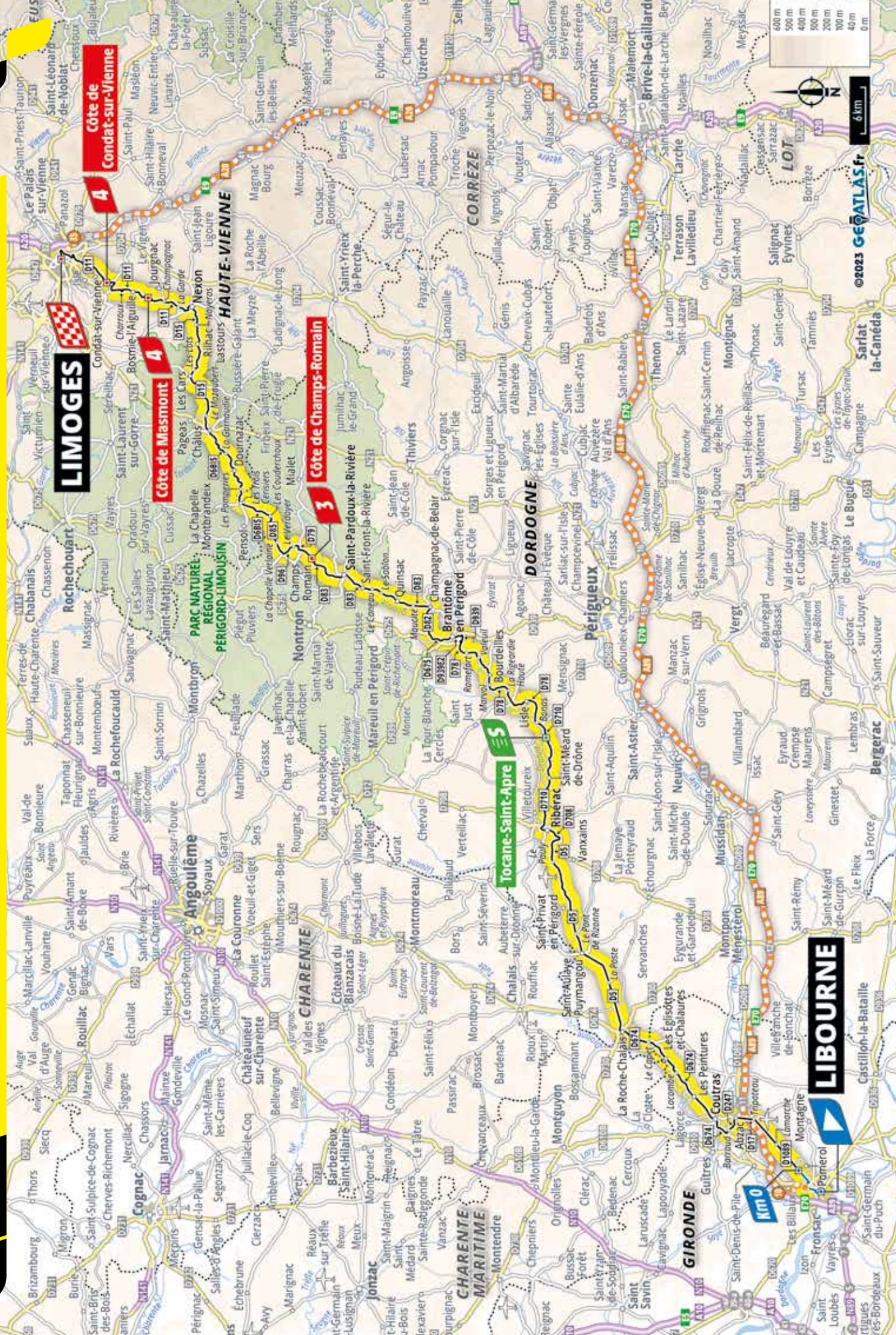
Population: 132,000 (Limougeauds and Limougeaudes), 209,000 within the 20 communes comprising the Limoges Metropolis  
[limoges.fr](http://limoges.fr) • [limoges-metropole.fr](http://limoges-metropole.fr)

**Tour de France: Stage town for the 16<sup>th</sup> time. In 2016, Limoges witnessed the very tightest of bunch sprints. It took the photo finish to divide Bryan Coquard and Marcel Kittel, who was declared the winner with a gap of just 0.0003 seconds!**

- Cycling:** 105km of bike facilities in the municipality, V'Lim (bicycle rental service), Véli-Vélo association for the promotion of everyday cycling
- Sport and culture:** Limoges Cercle Saint-Pierre (basketball, French championship), first French club across all sports to have won a European Cup (Korac Cup in 1982) and then a European Champion Clubs Cup (1993), Limoges Handball (French championship), centre for sports law and economics (reference structure for training in sports management).  
*Athlete:* Luc Leblanc (cycling). Events: Les Francophonies (theatre, dance and music festival), Lire à Limoges (book festival), Éclats d'émail (jazz festival), Open BLS (women's tennis tournament), Tour du Limousin-Périgord-Nouvelle Aquitaine (cycling)
- Sights:** Saint-Étienne Cathedral (13<sup>th</sup> century), Adrien-Dubouché Museum (porcelain collections), Museum of Fine Arts
- Gastronomy:** Bœuf du Limousin (beef), pâté de pommes de terre (potato cake), galetou (pancake made with buckwheat flour)
- Distinctions:** A UNESCO creative city, city of art and history, sporting and active city

CYCLE CITY 2023  
TOUR DE FRANCE





# LIMOGES

## 4 Côte de Condat-sur-Vienne

## 4 Côte de Masmont

## 3 Côte de Champs-Romain

# LIBOURNE



# ACCESS AND START



D670 exit on the D1089,  
2.4km from the start



get there  
with waze



## RECEPTION POINT FOR GUESTS

- Entrance of Place d'armes
- Crossroads Rue François Constant and Avenue de Verdun

Opens: 8:45

## TOUR DE FRANCE VILLAGE

Place d'armes

Opens: 9:30

## PUBLICITY CARAVAN

**Parking:** Avenue François Mauriac and Boulevard de Quinault

**Parking for technical vehicles:** Car park at the place known as Au Bois de l'Or at Saint-Émilion

**Departure from the car park:** between 10:20 and 10:50

**Passage in front of the start line:** between 10:30 and 11:00

## RACE

**Assembly point for start:** place Joffre

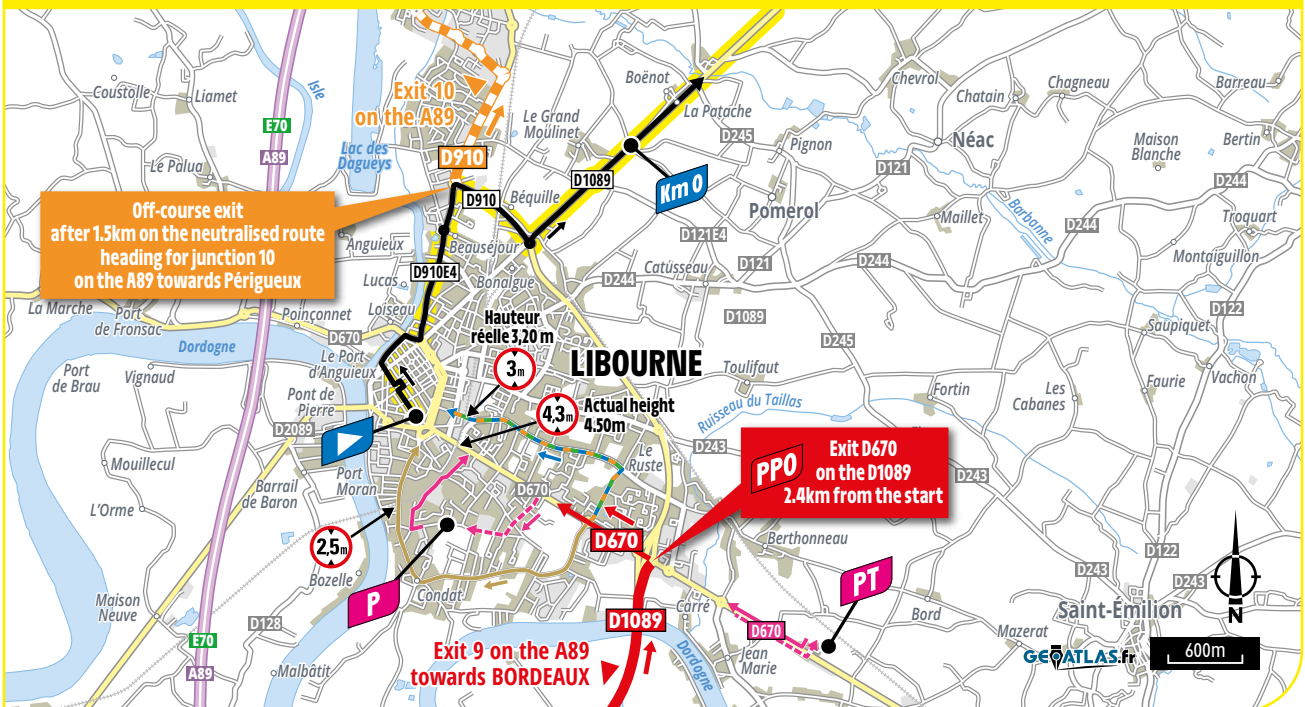
**Rider sign-in:** between 11:20 and 12:20

**Call to the start:** 12:25

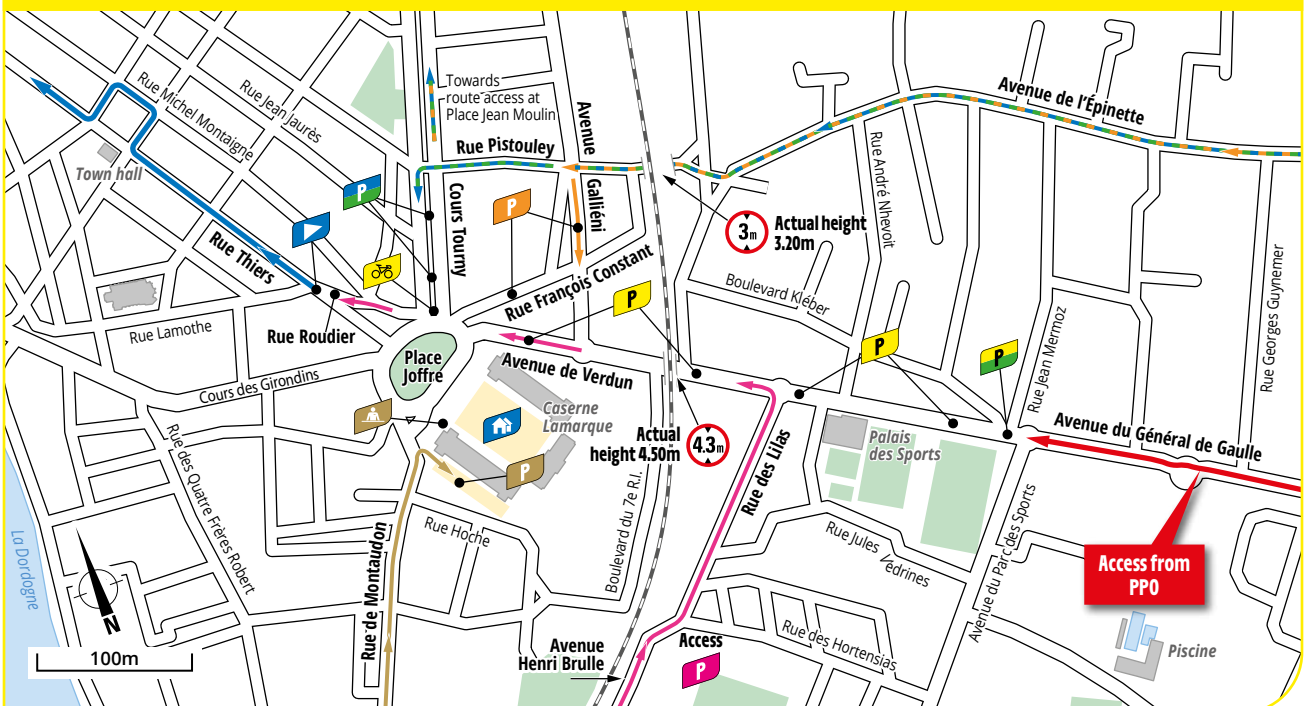
**Neutralised start:** 12:30, rue Roudier

**Official start:** 12:45, on the D1089, 4.8km from the assembly point

### START ACCESS



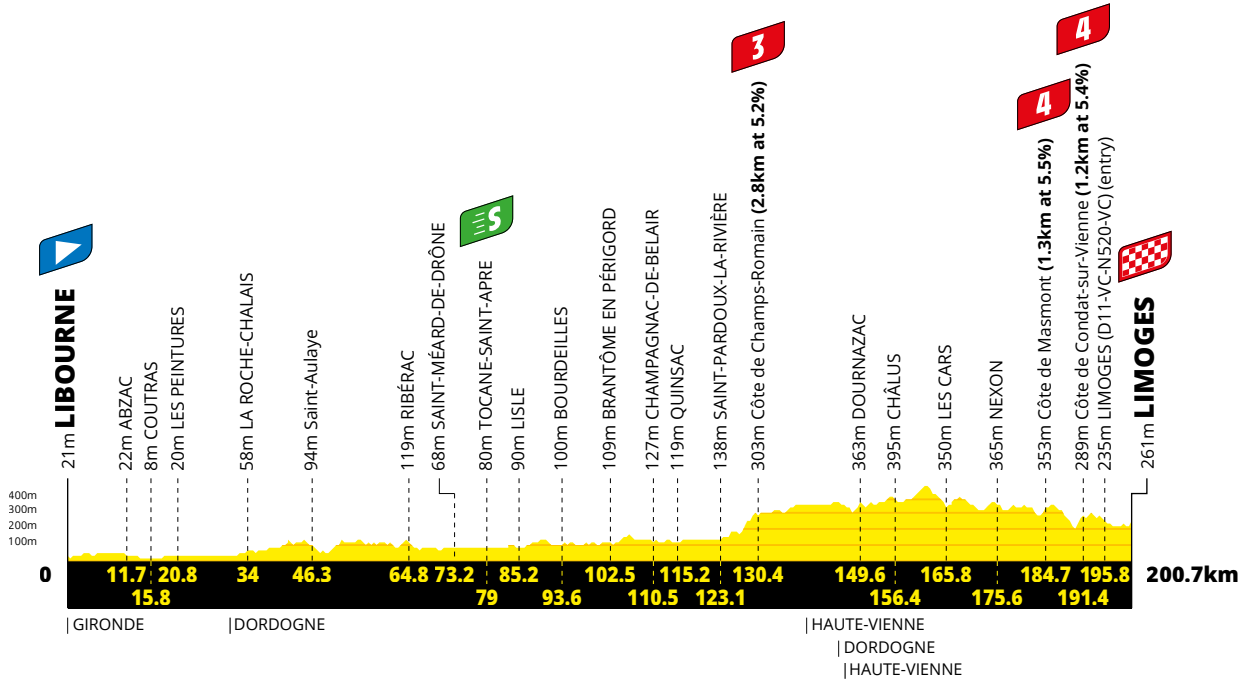
### SITUATION MAP



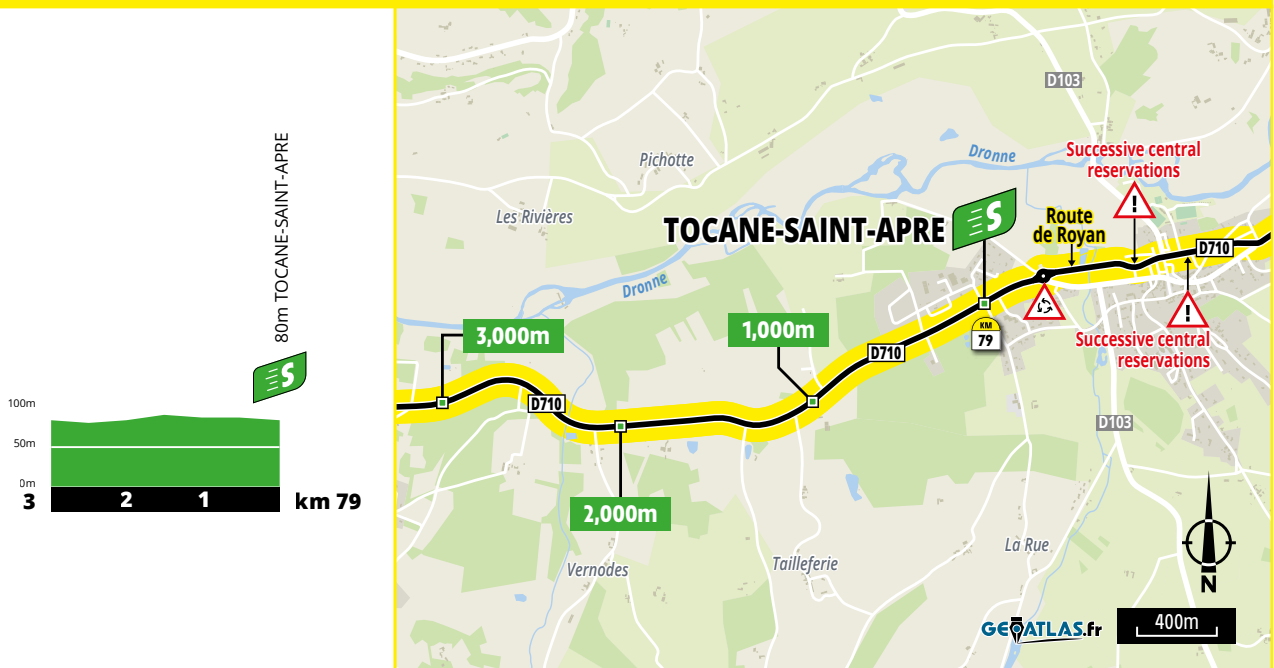


# PROFILES AND MAP

## STAGE'S PROFILE



## INTERMEDIATE SPRINT • PROFILE AND MAP



**KM 79 • TOCANE-SAINT-APRE**

# ITINERARY TIMETABLE

KM		STAGE 8				TIMETABLE			
To be run	Run				Caravan	46kph	44kph	42kph	
<b>GIRONDE (33)</b>									
		<b>VC</b>	<b>LIBOURNE (VC-D670-D910 E4)</b>		<b>10:30</b>	<b>12:30</b>	<b>12:30</b>	<b>12:30</b>	
		D910 E4	Crossroad D910 E4-D910						
		D910	Crossroad D910-D1089						
<b>200.7</b>	<b>0</b>	<b>D1089</b>	<b>LIBOURNE</b>		<b>10:45</b>	<b>12:45</b>	<b>12:45</b>	<b>12:45</b>	
200.4	0.3		La Patache (POMEROL)		10:45	12:45	12:45	12:45	
199.7	1		Marchesseau (POMEROL)		10:46	12:46	12:46	12:46	
197.3	3.4		Goujon (MONTAGNE)		10:50	12:49	12:50	12:50	
195.7	5		Lamarche (SAINT-DENIS-DE-PILE)		10:52	12:51	12:52	12:52	
193.6	7.1		Les Chapelles (SAINT-DENIS-DE-PILE)		10:55	12:54	12:55	12:55	
191.3	9.4		Tripoteau (D1089-D17)		10:58	12:57	12:58	12:58	
189	11.7	D17	ABZAC (D17-VC-D247)		11:02	13:00	13:01	13:02	
187.5	13.2	D247	Les Hillaires		11:04	13:02	13:03	13:04	
187.2	13.5		Rochereau		11:04	13:03	13:03	13:04	
186.5	14.2		Barraud		11:05	13:03	13:04	13:05	
186.1	14.6		Crossroad D247-D674		11:06	13:04	13:05	13:06	
184.9	15.8	D674	COUTRAS		11:08	13:06	13:06	13:08	
180.7	20		Les Mougneaux		11:14	13:11	13:12	13:14	
179.9	20.8		LES PEINTURES		11:15	13:12	13:13	13:15	
178.6	22.1		Champ de Mil		11:16	13:14	13:15	13:16	
178	22.7		Rolland		11:17	13:14	13:16	13:17	
175.3	25.4		Lacombe (LES ÉGLISOTTES-ET-CHALAURES)		11:21	13:18	13:20	13:21	
174.4	26.3		Les Églisottes (LES ÉGLISOTTES-ET-CHALAURES) (VC-D674)		11:23	13:19	13:21	13:23	
172.5	28.2		Au Champ de Lavergne (LES ÉGLISOTTES-ET-CHALAURES)		11:25	13:22	13:23	13:25	
172.2	28.5		Lanière (LES ÉGLISOTTES-ET-CHALAURES)		11:26	13:22	13:24	13:26	
171.6	29.1		Bel Air (LES ÉGLISOTTES-ET-CHALAURES)		11:26	13:23	13:25	13:26	
170.3	30.4		Le Chalaure (LES ÉGLISOTTES-ET-CHALAURES)		11:28	13:25	13:26	13:28	
<b>DORDOGNE (24)</b>									
169.9	30.8		Le Capet		11:29	13:25	13:27	13:29	
169.2	31.5		La Croix de la Grand Mère		11:30	13:26	13:28	13:30	
166.7	34		LA ROCHE-CHALAIS (D674-D5)		11:34	13:29	13:31	13:34	
165	35.7	D5	Beynaud		11:36	13:32	13:34	13:36	
164.2	36.5		La Mothe Barail		11:37	13:33	13:35	13:37	
163.5	37.2		La Fagnouse		11:38	13:33	13:36	13:38	
162.9	37.8		Beau Soleil		11:39	13:34	13:36	13:39	
159.7	41		L'Aubry (SAINT-AULAYE-PUYMANGOU)		11:44	13:38	13:41	13:44	
159.2	41.5		La Poste (SAINT-AULAYE-PUYMANGOU)		11:44	13:39	13:41	13:44	
154.4	46.3		Saint-Aulaye (SAINT-AULAYE-PUYMANGOU)		11:51	13:45	13:48	13:51	
151.1	49.6		Le Pont de Rizonne (SAINT PRIVAT EN PÉRIGORD)		11:56	13:50	13:53	13:56	
148.2	52.5		Le Terme Rouge (SAINT PRIVAT EN PÉRIGORD)		12:00	13:53	13:56	14:00	
140.8	59.9		Le Pauly (VANXAINS)		12:11	14:03	14:07	14:11	
139.1	61.6		La Côte		12:13	14:05	14:09	14:13	
138.2	62.5		La Petite Borderie		12:14	14:06	14:10	14:14	
136.9	63.8		Crossroad D5-D708		12:16	14:08	14:12	14:16	
135.9	64.8	D708	RIBÉRAC (D708-VC-D20 E3-D710)		12:18	14:09	14:13	14:18	
127.5	73.2	D710	SAINT-MÉARD-DE-DRÔNE		12:29	14:20	14:25	14:29	
121.9	78.8		TOCANE-SAINT-APRE (D710-D78)		12:38	14:28	14:32	14:38	
<b>121.7</b>	<b>79</b>		<b>TOCANE-SAINT-APRE</b>		<b>12:38</b>	<b>14:28</b>	<b>14:33</b>	<b>14:38</b>	
119.8	80.9	D78	Les Grands Champs		12:40	14:30	14:35	14:40	
119.4	81.3		Bonas		12:41	14:31	14:36	14:41	
117.2	83.5		Claud de Gabari		12:44	14:34	14:39	14:44	
116.9	83.8		Rouffelier		12:45	14:34	14:39	14:45	
116.1	84.6		Le Moulin de Jansou		12:46	14:35	14:40	14:46	
115.6	85.1		Les Trois Chênes		12:46	14:36	14:41	14:46	
115.5	85.2		LISLE		12:47	14:36	14:41	14:47	
114.4	86.3		La Pierre Plantée		12:48	14:38	14:43	14:48	
110.6	90.1		La Rijardie Haute		12:54	14:43	14:48	14:54	
109.1	91.6		Les Bourdeillettes		12:56	14:44	14:50	14:56	
107.9	92.8		Marvol		12:58	14:46	14:52	14:58	
107.1	93.6		BOURDEILLES		12:59	14:47	14:53	14:59	
104.6	96.1		Gare de Valeuil (VALEUIL)		13:02	14:50	14:56	15:02	
103.9	96.8		Verdelou (VALEUIL)		13:03	14:51	14:57	15:03	
103.6	97.1		Pont de Valeuil (VALEUIL)		13:04	14:52	14:57	15:04	
101.8	98.9		Ramefort (VALEUIL)		13:06	14:54	15:00	15:06	
100.8	99.9		Moulin de Grenier		13:08	14:55	15:01	15:08	
99.2	101.5		Crossroad D78-D939		13:10	14:57	15:03	15:10	

## DISTANCE FROM NEUTRALISED TO OFFICIAL START

4.8km

## CATEGORISED CLIMBS AND SUMMIT FINISHES

### 3 km 130.4

**Côte de Champs-Romain**  
Climb of 2.8km at 5.2%

### 4 km 184.7 - Côte de Masmont

Climb of 1.3km at 5.5%

### 4 km 191.4

**Côte de Condat-sur-Vienne**  
Climb of 1.2km at 5.4%

## RELAIS-ÉTAPE

Complexe sportif car park  
87110 Bosmie-l'Aiguille

**Km 186.2**

## ROUTE FOR NON-RACE VEHICLES

Leave from the off-course (hors course) parking zone. Take Rue Pistouley, Cours Tourny, Allée Robert Boulin to Place Jean Moulin where you will join the neutralised route for 1.5km as far as the crossroads of the D910 E4 and D910. Stay on the D910 and la D18 towards junction 10 on the A89 towards Brive, then A20 towards Limoges. On the A20, take exit 35 on the continue on the D979, Rue de Feytiat, Avenue du Maréchal de Lattre de Tassigny, and Pont Neuf.

### Entry point onto the race route:

Crossroads of D941 and N520, 2km from the finish line

**Total distance:** 251km

## RESTRICTION ON THE CARAVAN





### Km 177.6 - Nexon

Low bridge. Diversion for vehicles more than 3.80m in height at km 176.5





# ITINERARY TIMETABLE

KM		STAGE 8		TIMETABLE			
To be run	Run			Caravan	46kph	44kph	42kph
98.4	102.3	D939	Crossroad D939-D939 E2	13:11	14:58	15:04	15:11
98.2	102.5	D939 E2	BRANTÔME EN PÉRIGORD	13:11	14:59	15:05	15:11
95.2	105.5		Crossroad D939 E2-D675	13:16	15:02	15:09	15:16
93.3	107.4	D675	Crossroad D675-D82	13:18	15:05	15:11	15:18
90.2	110.5	D82	CHAMPAGNAC-DE-BELAIR (D82-D83)	13:23	15:09	15:16	15:23
87.8	112.9	D83	Maucité	13:26	15:12	15:19	15:26
85.5	115.2		QUINSAC	13:29	15:15	15:22	15:29
82.4	118.3		Le Sablon	13:34	15:19	15:26	15:34
81.2	119.5		Le Caneau	13:36	15:21	15:28	15:36
80.1	120.6		SAINT-FRONT-LA-RIVIÈRE	13:37	15:22	15:29	15:37
77.6	123.1		SAINT-PARDOUX-LA-RIVIÈRE (D83-D83 E1-D83)	13:41	15:26	15:33	15:41
<b>70.3</b>	<b>130.4</b>		<b>Côte de Champs-Romain</b> 	<b>13:51</b>	<b>15:35</b>	<b>15:43</b>	<b>15:51</b>
70.3	130.4		CHAMPS-ROMAIN	13:51	15:35	15:43	15:51
68.3	132.4		Crossroad D83-D79	13:54	15:38	15:46	15:54
67.7	133	D79	Crossroad D79-D96	13:55	15:38	15:46	15:55
67.3	133.4	D96	Le Verdoyer	13:55	15:39	15:47	15:55
65.2	135.5		Crossroad D96-D85	13:59	15:42	15:50	15:59
63.5	137.2	D85	La Chapelle Verlainne (SAINT-SAUD-LACOUSSIÈRE, ABJAT-SUR-BANDIAT)	14:01	15:44	15:52	16:01
<b>HAUTE-VIENNE (87)</b>							
59.9	140.8	D6 BIS	Les Couderchoux (PENSOL)	14:06	15:49	15:57	16:06
57.6	143.1		Le Grand Clos (PENSOL)	14:09	15:52	16:00	16:09
56.3	144.4		Le Bois des Roses (PENSOL)	14:11	15:53	16:02	16:11
55.4	145.3		Les Trois Cerisiers (LA CHAPELLE-MONTBRANDEIX)	14:12	15:54	16:03	16:12
<b>DORDOGNE (24)</b>							
55.3	145.4		Les Trois Cerisiers (MIALLET)	14:13	15:55	16:03	16:13
<b>HAUTE-VIENNE (87)</b>							
53.3	147.4		Les Pomperies	14:15	15:57	16:06	16:15
51.1	149.6		DOURNAZAC	14:19	16:00	16:09	16:19
49.1	151.6		Vignéras	14:22	16:03	16:12	16:22
48.4	152.3		Longaigue	14:22	16:04	16:13	16:22
47.4	153.3		La Garnaudie	14:24	16:05	16:14	16:24
45.3	155.4		Chanteloube	14:27	16:08	16:17	16:27
44.3	156.4		CHÂLUS (D6 BIS-N21-D15)	14:28	16:09	16:18	16:28
40.4	160.3	D15	Le Mazaubert (PAGEAS)	14:34	16:14	16:24	16:34
39.9	160.8		Le Pré du Lac (PAGEAS)	14:35	16:15	16:24	16:35
39.2	161.5		La Petite Garde (PAGEAS)	14:36	16:16	16:25	16:36
34.9	165.8		LES CARS	14:42	16:21	16:31	16:42
33.5	167.2		Les Lots	14:44	16:23	16:33	16:44
32.1	168.6		Les Coupes de Gorsas (RILHAC-LASTOURS)	14:46	16:25	16:35	16:46
30.1	170.6		Rilhac (RILHAC-LASTOURS)	14:49	16:28	16:38	16:49
29.4	171.3		La Croix de Naublanc (RILHAC-LASTOURS)	14:50	16:28	16:39	16:50
27	173.7		Noyeras (SAINT-HILAIRE-LES-PLACES)	14:53	16:31	16:42	16:53
<b>26.9</b>	<b>173.8</b>		<b>Cross level n°244</b>	<b>14:53</b>	<b>16:32</b>	<b>16:42</b>	<b>16:53</b>
26.6	174.1		La Petite Bouenne	14:54	16:32	16:42	16:54
25.9	174.8		Le Courdein	14:55	16:33	16:43	16:55
25.1	175.6		NEXON (D15-D11-VC-D11)	14:56	16:34	16:44	16:56
22.5	178.2	D11	La Garde	15:00	16:37	16:48	17:00
21.5	179.2		Champagnac	15:01	16:39	16:49	17:01
20.7	180		Le Petit Mazérieux	15:02	16:40	16:50	17:02
20.5	180.2		Le Grand Arbre	15:02	16:40	16:51	17:02
19.9	180.8		Le Petit Champagnac (JOURGNAC)	15:03	16:41	16:51	17:03
19.4	181.3		Royer (JOURGNAC)	15:04	16:41	16:52	17:04
18.4	182.3		Largerieux (JOURGNAC)	15:05	16:43	16:53	17:05
16.3	184.4		La Croix de Masmont (JOURGNAC)	15:08	16:45	16:56	17:08
<b>16</b>	<b>184.7</b>		<b>Côte de Masmont</b> 	<b>15:09</b>	<b>16:46</b>	<b>16:57</b>	<b>17:09</b>
14.6	186.1		Pré Boreau (JOURGNAC)	15:11	16:48	16:59	17:11
14.5	186.2		Charroux (BOSMIE-L'AIGUILLE) (D11-VC-D11)	15:11	16:48	16:59	17:11
<b>9.3</b>	<b>191.4</b>		<b>Côte de Condat-sur-Vienne</b> 	<b>15:18</b>	<b>16:55</b>	<b>17:06</b>	<b>17:18</b>
8.5	192.2		CONDAT-SUR-VIENNE	15:20	16:56	17:07	17:20
6	194.7		Fontgeaudrant	15:23	16:59	17:10	17:23
4.9	195.8		LIMOGES (D11-VC-N520-VC) (entry)	15:25	17:00	17:12	17:25
<b>0</b>	<b>200.7</b>	<b>VC</b>	<b>LIMOGES</b> 	<b>15:32</b>	<b>17:07</b>	<b>17:19</b>	<b>17:32</b>

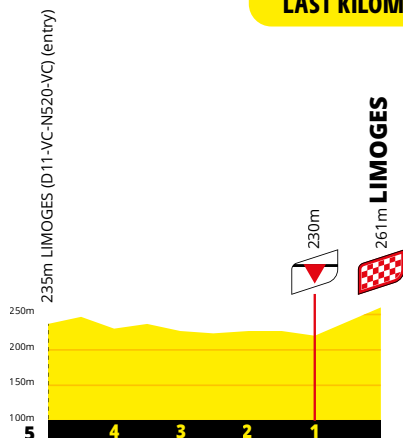
# STAGE'S LAST KILOMETRES

get there with waze

## LAST KILOMETRES MAP



## LAST KILOMETRES PROFILE



### FINISH LINE

Place Jourdan, at the end of an 800m finishing straight (200m long by line of sight) - **Width:** 6.50m

### PRESS ROOM

Patinoire Olympique Municipale (skating rink)  
Boulevard des Petits Carmes - 87000 Limoges  
**Distance from the finish:** 1km

### RECEPTION POINT FOR GUESTS

Champ de Juillet - 87000 Limoges  
**Opens:** 13:45

### SERVICE STATION

Total Access  
270, route de Toulouse - 87000 Limoges  
**Tel.:** + 33(0)5 55 30 36 61  
**Opening hours:** between 14:00 and 19:00



# FINISH

## FINISH MAP



## SAINT-LÉONARD-DE-NOBLAT

Commune in Haute-Vienne (87)

Population: 4,400 (Miaulé tous and Miaulé touses),  
12,000 within the 12 communes comprising the Noblat municipality,  
372,000 in Haute-Vienne

[ville-saint-leonard.fr](http://ville-saint-leonard.fr) • [ccnoblat.fr](http://ccnoblat.fr) • [haute-vienne.fr](http://haute-vienne.fr)

**Tour de France: Stage town for the second time. In 2004, Robbie McEwen stood out on a stage between Saint-Léonard-de-Noblat and Guéret. But the town's name is most closely associated with its most famous citizen, Raymond Poulidor, the legendary "Poupou".**

- Cycling:** Two Véloroutes pass through Saint-Léonard, the V93 (Limoges > Lac de Vassivière) which passes through the town centre, and the V56 (Camino de Santiago by bike, Vézelay > Limoges)
- Sport and culture:** Raymond Poulidor's adopted home. Leather industry and porcelain factories. *Facilities:* Espace Aqua'Noblat, sports hall, gymnasium
- Sights:** Collegiate Church of Saint-Léonard (11<sup>th</sup> and 12<sup>th</sup> century), a masterpiece of Limousin Romanesque art and classified as a UNESCO World Heritage Site as part of the pilgrimage routes to Santiago de Compostela, the tomb of Saint Leonard is located within it, Noblat bridge (13<sup>th</sup> century) on the Vienne river, Gay-Lussac Museum (chemist born in Saint-Léonard-de-Noblat), HistoRail (railway museum), Got mill (16<sup>th</sup> century and restored in the early 2000s, museum and craft paper mill)
- Gastronomy:** Birthplace of the Limousin cattle breed, masepain (confectionery paste), candied prunes, rousse de Saint-Léonard (a very rare variety of chestnut)
- Distinctions:** Remarkable Sites and Cities label, also France's Most Beautiful Detours, Region of Art and History, Arts and Crafts Town



Saint-Léonard Collegiate Church, Saint-Léonard-de-Noblat ©Claude Andrieu



Got Mill, artisan manufacture of paper, Saint-Léonard-de-Noblat ©Le moulin du Got



Temple of Mercury, puy de Dôme ©Getty Images



Volcano in the Chaîne des Puys, puy de Dôme ©Getty Images

## PUY DE DÔME

Highest summit (1,465m) in the Chaîne des Puys in the Massif Central  
Located within the communes of Ceysnat and Orcines in Puy-de-Dôme (63)  
Population: 662,000 in Puy-de-Dôme  
[volcan.puy-de-dome.fr](http://volcan.puy-de-dome.fr) • [puy-de-dome.fr](http://puy-de-dome.fr)

**Tour de France: Stage town for the 14<sup>th</sup> time. In 1964, it was on the slopes of the puy de Dôme that one of the most famous episodes in Tour history took place, the incredible elbow-to-elbow battle between Jacques Anquetil and Raymond Poulidor. After dropping his rival, Poulidor finished third on the stage won by Julio Jiménez. But he missed out on the yellow jersey... by just 14 seconds!**

- Cycling:** A hill-climb of the Puy de Dôme is organised once a year by the French Cycling Federation on the service road alongside the train tracks
- Sport and culture:** The Chaîne des Puys-faille de Limagne, which features 80 volcanoes, is a UNESCO World Heritage Site. The first ascent of the Puy de Dôme by bicycle was undertaken by Fernand Ladoux of the Véloce Club Auvergnat in 1892. Panoramique des Dômes (the rack railway that runs to the summit). *Events:* T2C Trophy of the Muleteers (mountain running time trial)
- Sights:** Temple of Mercury (1<sup>st</sup> or 2<sup>nd</sup> century, remains of one of the largest sanctuaries from the Gallo-Roman era), two museums (Espace Grand Site de France and Espace Temple de Mercure)
- Gastronomy:** Potée auvergnate (sausage and vegetable stew), truffade (cheese and potato pancake), cheeses (saint-nectaire, fourme d'Ambert)
- Distinctions:** Classified as a Grand Site de France, Natural Regional Park of the Auvergne Volcanoes



# SAINT-LÉONARD-DE-NOBLAT



## 4 Côte de Felletin

## 3 Côte de Pontaumur

## 4 Côte de Pontcharraud

## PUY-DE-DÔME

## Lac de Vassivière

## GREUSE

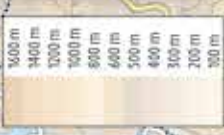
## HC

## HC

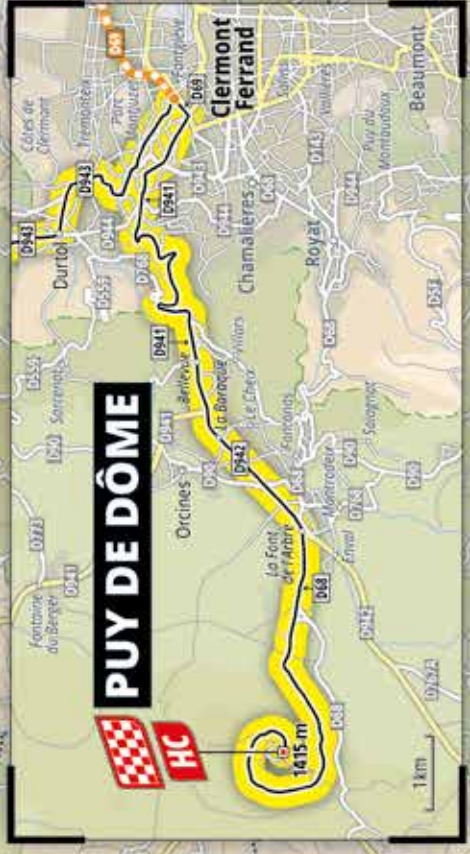
## PARC NATUREL RÉGIONAL DE MILLEVACHES EN LIMOUSIN

## PARC NATUREL RÉGIONAL DES VOLCANS D'Auvergne

## PUY DE DÔME



©2023 GEOTLAS.fr 5.1km





# ACCESS AND START



Junction 34 Le Sablard on the A20, 20km from the start



get there with waze



## RECEPTION POINT FOR GUESTS

Place du 14 July (near the town hall)  
Opens: 10:00

## TOUR DE FRANCE VILLAGE

Place du Champ de Mars  
Opens: 10:30

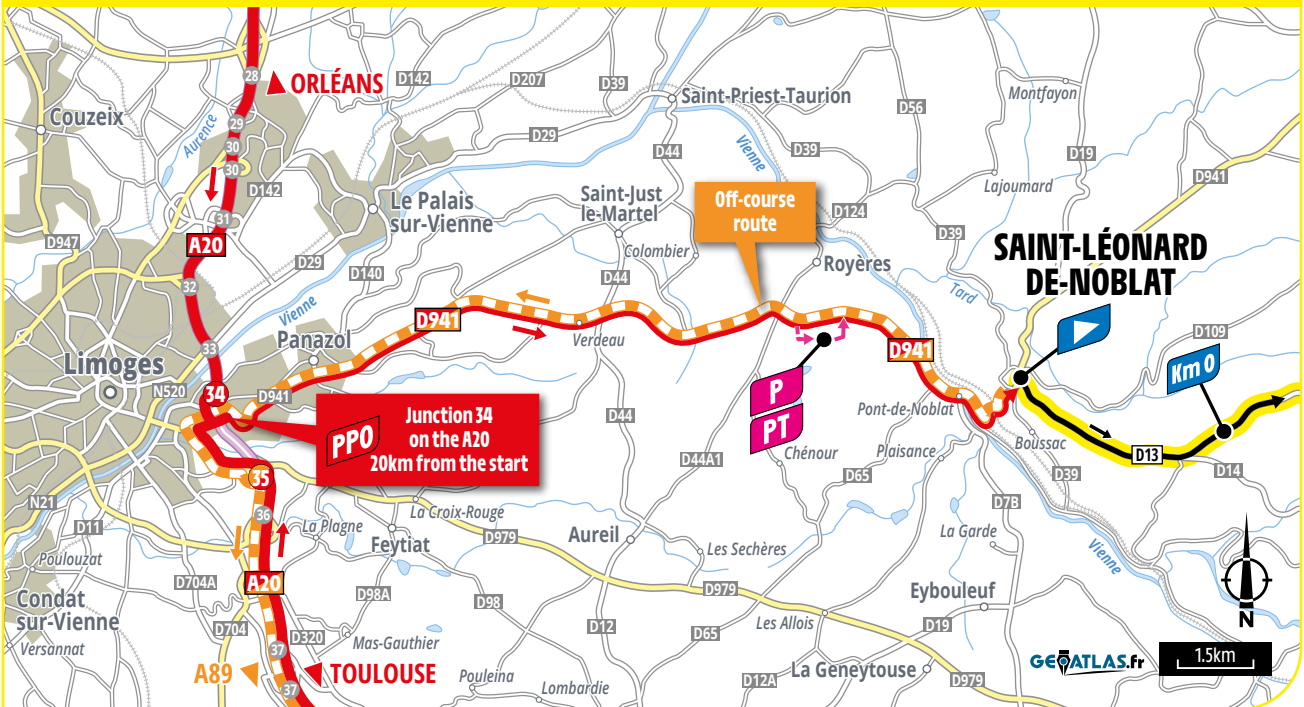
## PUBLICITY CARAVAN

**Parking:** Zone d'activités du Theil (shopping area)  
**Parking for technical vehicles:** Zone d'activités du Theil (shopping area)  
**Departure from the car park:** between 11:15 and 11:45  
**Passage in front of the start line:** between 11:30 and 12:00

## RACE

**Assembly point for start:** place du Champ de Mars  
**Rider sign-in:** between 12:20 and 13:20  
**Call to the start:** 13:25  
**Neutralised start:** 13:30, avenue du Champ de Mars  
**Official start:** 13:45, on the D13, 4.3km from the assembly point

### START ACCESS



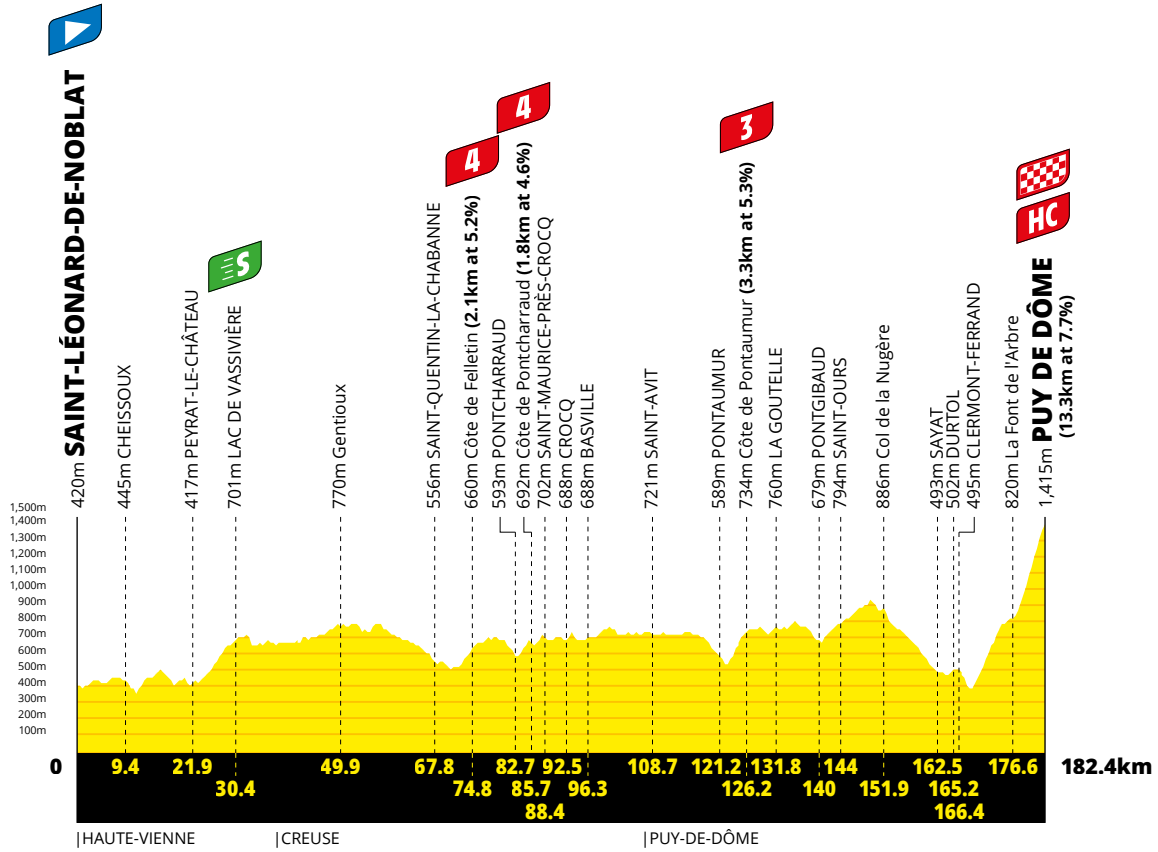
### SITUATION MAP



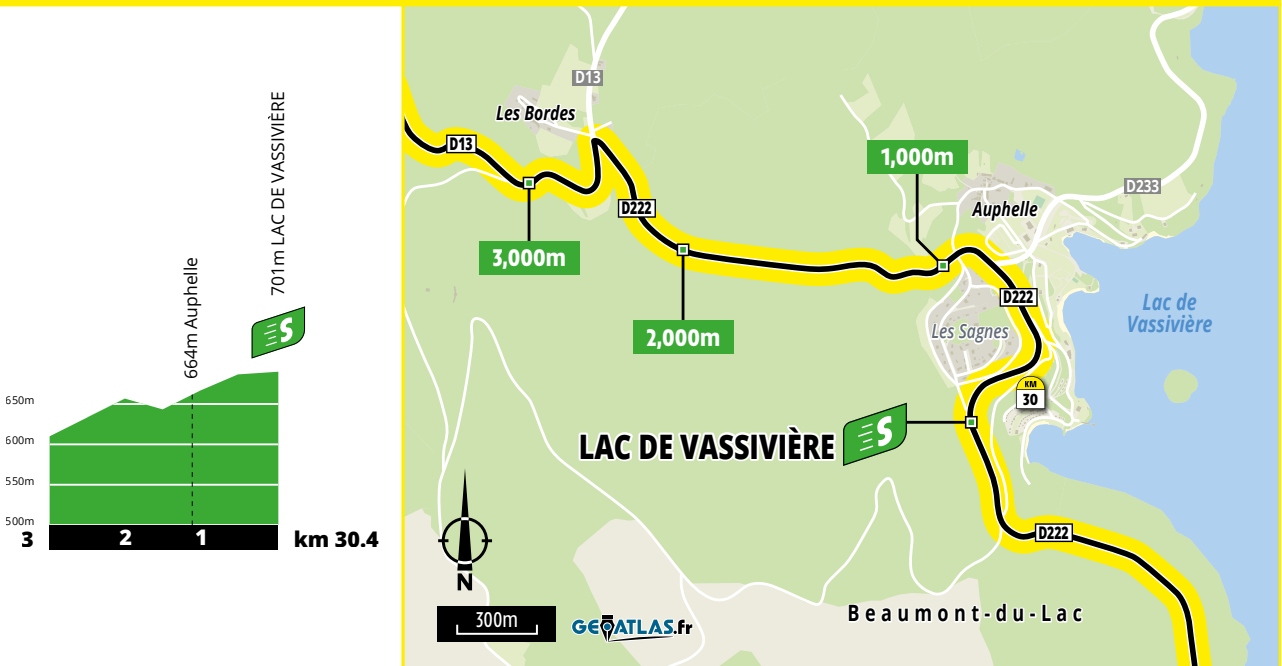


# PROFILES AND MAP

## STAGE'S PROFILE



## INTERMEDIATE SPRINT - PROFILE AND MAP







# ITINERARY TIMETABLE

KM		STAGE 9		TIMETABLE			
To be run	Run			Caravan	42kph	40kph	38kph
<b>HAUTE-VIENNE (87)</b>							
		D941	SAINT-LÉONARD-DE-NOBLAT (D941-D13) 	11:30	13:30	13:30	13:30
<b>182.4</b>	<b>0</b>	D13	SAINT-LÉONARD-DE-NOBLAT 	11:45	13:45	13:45	13:45
180.7	1.7		Les Clauds	11:48	13:47	13:47	13:48
179.8	2.6		CHAMPNÉTERY	11:49	13:49	13:49	13:49
179	3.4		Bois-Mallet	11:50	13:50	13:50	13:50
178.1	4.3		La Réserve	11:52	13:51	13:51	13:52
177.6	4.8		Belleprade	11:52	13:52	13:52	13:52
177.1	5.3		Rieux-Peyroux	11:53	13:53	13:53	13:53
175.3	7.1		Villemonteix	11:56	13:55	13:56	13:56
173	9.4		CHEISSOUX	12:00	13:58	13:59	14:00
171.1	11.3		Moulin de Cheissoux	12:03	14:01	14:02	14:03
168.8	13.6		Clédat (SAINT-JULIEN-LE-PETIT)	12:06	14:04	14:05	14:06
167.7	14.7		Crossroad D13-D5	12:08	14:06	14:07	14:08
166.6	15.8	D5	La Maraude (SAINT-JULIEN-LE-PETIT)	12:10	14:07	14:09	14:10
164.9	17.5		Les Croisilles (SAINT-JULIEN-LE-PETIT)	12:13	14:10	14:11	14:13
160.5	21.9		PEYRAT-LE-CHÂTEAU (D5-D940-VC-D13)	12:19	14:16	14:18	14:19
154.6	27.8	D13	Les Bordes (near) (D13-D222)	12:29	14:25	14:27	14:29
153	29.4	D222	Auphelle	12:31	14:27	14:29	14:31
152.1	30.3		Lac de Vassivière	12:33	14:28	14:30	14:33
<b>152</b>	<b>30.4</b>		<b>LAC DE VASSIVIÈRE</b> 	<b>12:33</b>	<b>14:28</b>	<b>14:30</b>	<b>14:33</b>
146.8	35.6		Crossroad D222-D43	12:41	14:36	14:38	14:41
146	36.4	D43	Châteaucourt (BEAUMONT-DU-LAC)	12:42	14:37	14:39	14:42
145.4	37		Nergout (BEAUMONT-DU-LAC)	12:43	14:38	14:40	14:43
<b>CREUSE (23)</b>							
143.8	38.6	D35	Vauveix (ROYÈRE-DE-VASSIVIÈRE) (D35-D34)	12:46	14:40	14:43	14:46
141.5	40.9	D34	Broussas de Maulde (FAUX-LA-MONTAGNE)	12:50	14:43	14:46	14:50
140.4	42		Crossroad D34-D3	12:51	14:45	14:48	14:51
140.1	42.3	D3	Crossroad D3-D35 A	12:52	14:45	14:48	14:52
139.2	43.2	D35 A	Lachaud (GENTIOUX-PIGEROLLES) (D35 A-D8)	12:53	14:47	14:50	14:53
132.5	49.9	D8	Gentieux (GENTIOUX-PIGEROLLES) (D8-D992)	13:04	14:56	15:00	15:04
127.7	54.7	D992	Villemeuix (GENTIOUX-PIGEROLLES)	13:11	15:03	15:07	15:11
126.9	55.5		Pierre-Pointe (GENTIOUX-PIGEROLLES)	13:13	15:04	15:08	15:13
122.9	59.5		Le Chiroux (LA NOUAILLE)	13:19	15:10	15:14	15:19
118.6	63.8		Sous les Fougères (LA NOUAILLE)	13:26	15:16	15:21	15:26
114.6	67.8		SAINT-QUENTIN-LA-CHABANNE	13:32	15:22	15:27	15:32
112.4	70		La Maurie (D992-D23)	13:35	15:25	15:30	15:35
111.8	70.6	D23	FELLETTIN (D23-D10-D982-D10)	13:36	15:26	15:31	15:36
<b>107.6</b>	<b>74.8</b>	<b>D10</b>	<b>Côte de Felletin</b> 	<b>13:43</b>	<b>15:32</b>	<b>15:37</b>	<b>15:43</b>
107.6	74.8		La Croix Blanche	13:43	15:32	15:37	15:43
103.9	78.5		Saint-Antoine (SAINT-FRION)	13:49	15:37	15:43	15:49
101.4	81		Prugnes	13:53	15:41	15:46	15:53
99.7	82.7		PONTCHARRAUD	13:56	15:43	15:49	15:56
<b>96.7</b>	<b>85.7</b>		<b>Côte de Pontcharraud</b> 	<b>14:00</b>	<b>15:47</b>	<b>15:54</b>	<b>16:00</b>
94	88.4		SAINT-AURICE-PRÈS-CROCQ	14:05	15:51	15:58	16:05
93.2	89.2		Le Treix (SAINT-PARDOUX-D'ARNET)	14:06	15:52	15:59	16:06
92.3	90.1		Chez Gobert (SAINT-PARDOUX-D'ARNET)	14:07	15:54	16:00	16:07
91.1	91.3		La Core (SAINT-PARDOUX-D'ARNET)	14:09	15:55	16:02	16:09
91	91.4		Les Charraudes (SAINT-PARDOUX-D'ARNET)	14:09	15:55	16:02	16:09
89.9	92.5		CROCQ (D10-D996-D28-D10)	14:11	15:57	16:04	16:11

## DISTANCE FROM NEUTRALISED TO OFFICIAL START

4.3km

## CATEGORISED CLIMBS AND SUMMIT FINISHES

-  **km 74.8 - Côte de Felletin**  
Climb of 2.1km at 5.2%
-  **km 85.7 - Côte de Pontcharraud**  
Climb of 1.8km at 4.6%
-  **km 126.2 - Côte de Pontaumur**  
Climb of 3.3km at 5.3%
-  **km 182.4 - puy de Dôme**  
Climb of 13.3km at 7.7%

## RELAIS-ÉTAPE

Esplanade  
63230 Saint-Ours-Les-Roches  
**Km 145.9**

## ROUTE FOR NON-RACE VEHICLES

Leave via the off-course (hors course) parking area (don't go onto the race route). Take the D941, D979 and enter the A20 at junction 35, heading for Brive-la-Gaillarde. At Saint-Pardoux-l'Ortigier, leave the A20 and take the A89 towards Clermont-Ferrand. At Combronde, leave the A89 and take the A71/A89 towards Lyon. Leave the A71/A89 via the A710, the D69 and then Boulevard Lavoisier.

**Entry point onto the race route:**  
Crossroads of Boulevard Lavoisier and Rue Paul Diomède, 16.3km from the finish line

**Total distance:** 275km




## RESTRICTION ON THE CARAVAN

**Km 182.4 - puy de Dôme**  
Narrow and steep road. Diversion for the whole caravan at km 176.6 (La Font de l'Arbre)



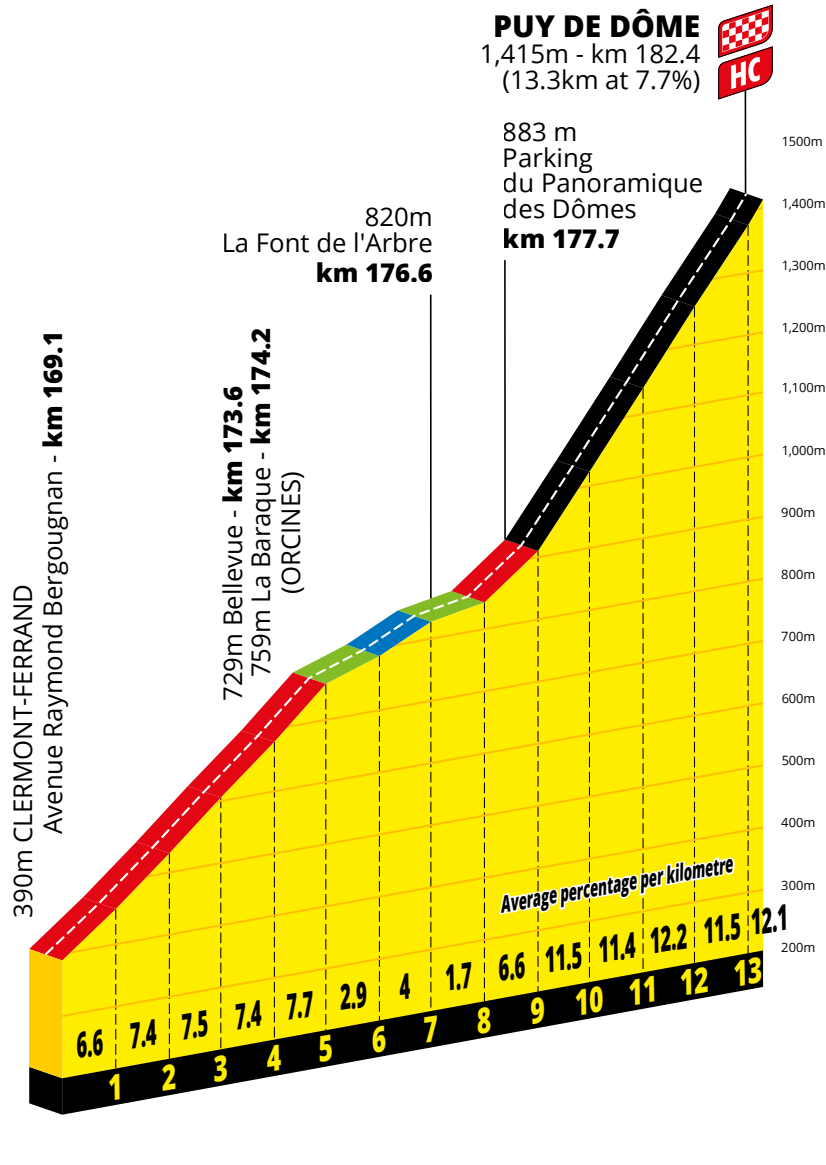


# ITINERARY TIMETABLE

KM		STAGE 9		TIMETABLE			
To be run	Run			Caravan	42kph	40kph	38kph
87.3	95.1		Tatarde	14:15	16:01	16:08	16:15
86.1	96.3		BASVILLE	14:17	16:03	16:09	16:17
81.2	101.2		LA MAZIÈRE-AUX-BONS-HOMMES	14:25	16:09	16:17	16:25
78.2	104.2		Crossroad D10-D941	14:29	16:14	16:21	16:29
77.3	105.1	D941	Létrade (MÉRINCHAL)	14:31	16:15	16:23	16:31
<b>PUY-DE-DÔME (63)</b>							
74.5	107.9		Les Hauts du Guet	14:35	16:19	16:27	16:35
73.7	108.7		SAINT-AVIT (D941-D13-D941)	14:37	16:20	16:28	16:37
72.1	110.3		Bavard	14:39	16:22	16:30	16:39
71.5	110.9		Champ des Martyrs (CONDAT-EN-COMBRAILLE)	14:40	16:23	16:31	16:40
70.1	112.3		Le Cheval Blanc (CONDAT-EN-COMBRAILLE)	14:42	16:25	16:33	16:42
68.8	113.6		Puy Maury (CONDAT-EN-COMBRAILLE)	14:44	16:27	16:35	16:44
67.5	114.9		La Baraque (CONDAT-EN-COMBRAILLE)	14:46	16:29	16:37	16:46
64.3	118.1		La Rodde (COMBRAILLES)	14:51	16:34	16:42	16:51
63.8	118.6		Le Boueix (COMBRAILLES)	14:52	16:34	16:43	16:52
62.4	120		Vaury	14:54	16:36	16:45	16:54
61.2	121.2		PONTAUMUR	14:56	16:38	16:47	16:56
<b>56.2</b>	<b>126.2</b>		<b>Côte de Pontaumur</b> 	<b>15:04</b>	<b>16:45</b>	<b>16:54</b>	<b>17:04</b>
54	128.4		Ballot	15:08	16:48	16:57	17:08
50.6	131.8		LA GOUTELLE	15:13	16:53	17:03	17:13
49.3	133.1		La Fayolle	15:15	16:55	17:05	17:15
46.5	135.9		La Ganne d'Issert	15:19	16:59	17:09	17:19
45.9	136.5		BROMONT-LAMOTHE	15:20	17:00	17:10	17:20
42.6	139.8		Crossroad D941-D943	15:26	17:05	17:15	17:26
42.4	140	D943	PONTGIBAUD	15:26	17:05	17:15	17:26
40.6	141.8		Le Verrouil (SAINT-OURS-LES-ROCHES)	15:29	17:08	17:18	17:29
38.4	144		SAINT-OURS	15:32	17:11	17:21	17:32
35.6	146.8		Le Vauriat	15:37	17:15	17:25	17:37
<b>35.4</b>	<b>147</b>		<b>Cross level n°335</b>	<b>15:37</b>	<b>17:15</b>	<b>17:25</b>	<b>17:37</b>
30.5	151.9		Col de la Nugère	15:45	17:22	17:33	17:45
28.7	153.7		Le Cratère (VOLVIC)	15:48	17:25	17:36	17:48
<b>27.4</b>	<b>155</b>		<b>Cross level n°345</b>	<b>15:50</b>	<b>17:26</b>	<b>17:37</b>	<b>17:50</b>
24.7	157.7		Argnat (near)	15:54	17:30	17:41	17:54
19.9	162.5		SAYAT	16:01	17:37	17:49	18:01
18	164.4		NOHANENT (near)	16:04	17:40	17:51	18:04
17.2	165.2		DURTOL	16:06	17:41	17:53	18:06
16	166.4		CLERMONT-FERRAND (D943-VC-D69-D941)	16:08	17:43	17:55	18:08
8.8	173.6	D941	Bellevue (ORCINES)	16:19	17:53	18:05	18:19
8.2	174.2		La Baraque (ORCINES) (D941-D942)	16:20	17:54	18:06	18:20
5.8	176.6	D942	La Font de l'Arbre (ORCINES) (D942-D68)	16:24	17:57	18:10	18:24
4.8	177.6	D68	Crossroad D68-VC	16:25	17:59	18:11	18:25
4.7	177.7	VC	Panoramique des Dômes car park	16:26	17:59	18:11	18:26
<b>0</b>	<b>182.4</b>		<b>PUY DE DÔME (1,415m)</b>  	<b>16:33</b>	<b>18:05</b>	<b>18:18</b>	<b>18:33</b>

# PARTICULAR PROFILE

## PUY DE DÔME



- from 0 to 2.9%
- from 3 to 5.9%
- from 6 to 8.9%
- from 9%



# STAGE'S LAST KILOMETRES

get there with waze

## LAST KILOMETRES MAP



### FINISH LINE

Mountain summit, at the end of a 10m finishing straight  
Width: 4m

### PRESS ROOM

Salle Omnisports  
60, route de Limoges - Orcines  
Distance from the finish: 9km  
Distance du parking équipes: 3km

### RECEPTION POINT FOR GUESTS

Panoramique des Dômes car park  
(4km from the Puy-de-Dôme summit)  
Chemin du Couleyras - 63870 Orcines  
Opens: 14:45

### SERVICE STATION

Relais Total La Plaine  
108, boulevard Étienne Clémentel - 63100 Clermont-Ferrand  
Tel.: + 33 (0)4 73 24 23 18  
Opening hours: between 14:00 and 19:00

182.4KM

PUY DE DÔME

SAINT-LÉONARD-DE-NOBLAT

STAGE 9

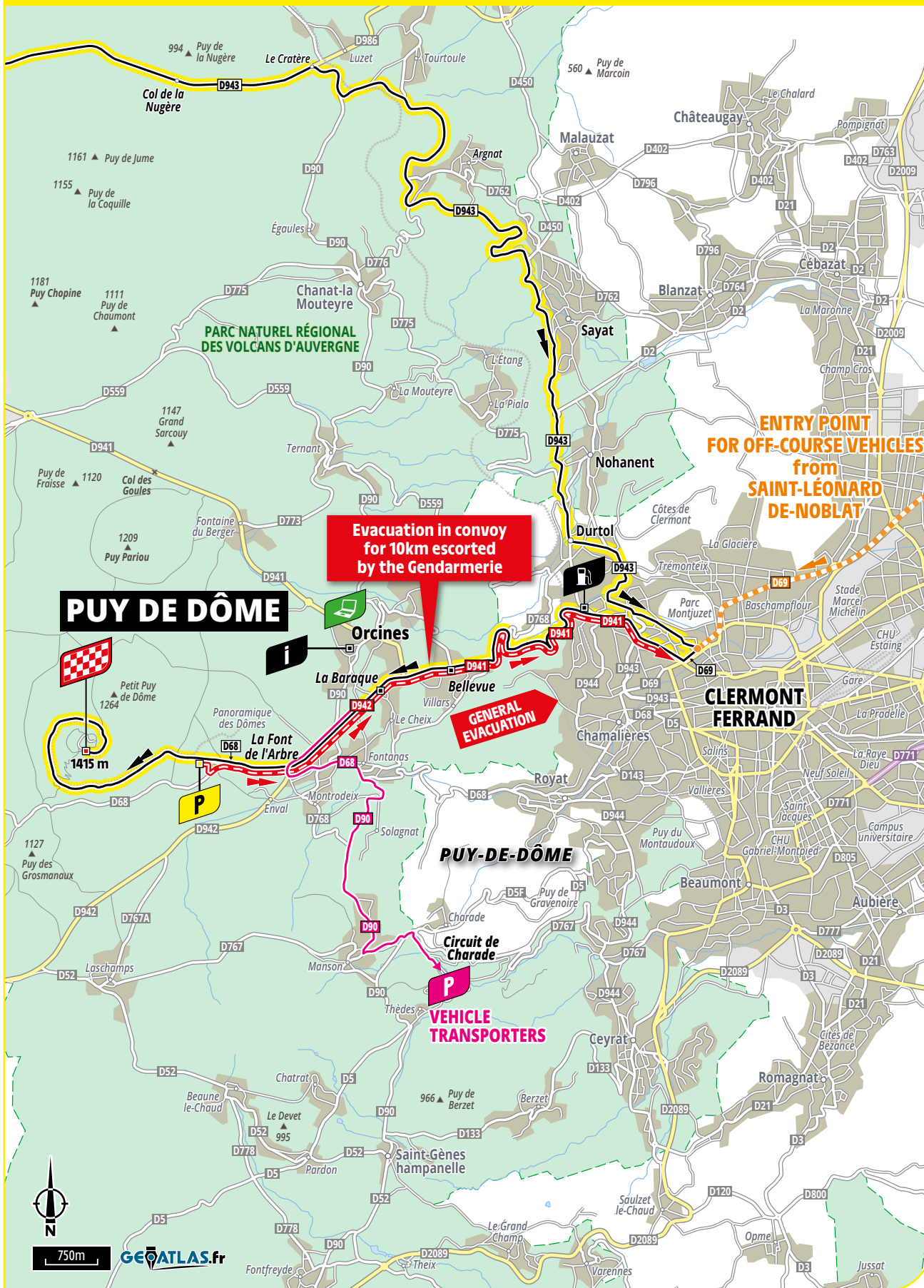
94





# EVACUATION

## EVACUATION MAP



**PUY DE DÔME**

Evacuation in convoy for 10km escorted by the Gendarmerie

ENTRY POINT FOR OFF-COURSE VEHICLES from SAINT-LÉONARD-DE-NOBLAT

GENERAL EVACUATION

PUY-DE-DÔME

VEHICLE TRANSPORTERS



750m

GEOPATLAS.fr

182.4KM

PUY DE DÔME

SAINT-LÉONARD-DE-NOBLAT

SUNDAY 9 JULY

STAGE 9

96



## CLERMONT-FERRAND

CYCLE CITY 2023  
 ୦୩ ୦୩ ୦୩  
 TOUR DE FRANCE

## WHAT TO SEE AND DO



Chaîne des Puys, Puy-de-Dôme @Hemis/Clermont Auvergne Tourisme

### Prefecture of Puy-de-Dôme (63)

Population: 150,000 (Clermontois and Clermontoises), 300,000 within the 21 communes comprising the Clermont Auvergne Metropolis  
[clermont-ferrand.fr](http://clermont-ferrand.fr) · [clermontmetropole.eu](http://clermontmetropole.eu)

#### Free events

- Place du 1<sup>er</sup> Mai (access by tramway), from 10-12 July: Tour de France Fan Park with many events focused on cycling and sport in Clermont. You can also discover the city by bike.
- Place de Jaude: Monday evening, a grandiose show for the opening of the Clermont-Ferrand summer cultural festival "les Contre-Plongées".
- Free guided tours of Clermont-Ferrand's historic centre offered by the city's tourist office. Information: + 33 (0)4 73 98 65 00

#### Chaîne des Puys-faille de Limagne

Since 2018, the Chaîne des Puys-faille de Limagne site has been listed as a UNESCO World Heritage Site due to being a tectonic hot spot. The Puy de Dôme (1,465m), a Grand Site de France, is a symbol of the city's identity and dominates the Chaîne des Puys and its string of 80 volcanoes. Accessible on foot or by narrow-gauge rack railway, it offers an exceptional panorama from the Limagne to the Sancy mountains.

#### Cathedral of Notre-Dame-de-l'Assomption

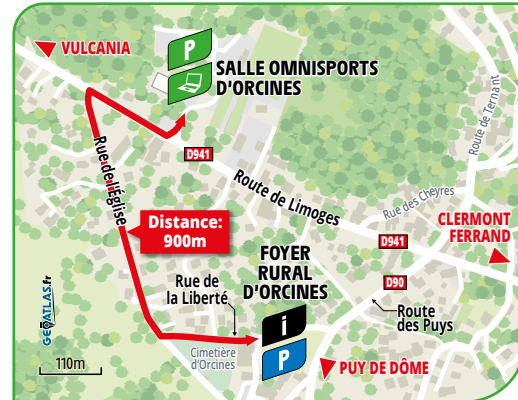
The emblematic cathedral stands on Clermont's central hill, in the heart of the old city. It's the first and largest building built entirely of Volvic lava stone. Its construction began in the 13<sup>th</sup> century and was completed in the 19<sup>th</sup> century under the direction of the famous architect Viollet-le-Duc. He was behind the two 90m-high spires. The chevet is characteristic of the gothic style of the Île-de-France. The cathedral contains a unique collection of murals and stained glass windows from different periods, including rare Romanesque windows.

Place de la Victoire, Clermont-Ferrand

#### Basilica of Notre-Dame-du-Port

A masterpiece of Romanesque art! Listed as a UNESCO World Heritage Site as part of the French Pilgrimage Route to Santiago de Compostela, the 12<sup>th</sup> century basilica is famous for its pyramidal chevet decorated with rosettes, its sculpted portal and more than 250 Romanesque capitals (topmost part of a column) with remarkable decorations.

4, rue Notre-Dame-du-Port, Clermont-Ferrand



### FP TOUR DE FRANCE FAN PARK

Place du 1<sup>er</sup> Mai - Opening hours: between 14:00 and 19:00

#### PRESS ROOM

Salle Omnisports  
 60, route de Limoges - 63870 Orcines  
 Distance from the finish: 9km

#### SERVICE STATION

Relais Total La Plaine  
 108, boulevard Étienne Clémentel - 63100 Clermont-Ferrand  
 Tel.: + 33 (0)4 73 24 23 18 - Opening hours: between 14:00 and 19:00



Place de Jaude, Clermont-Ferrand @Luc Olivier



Cathedral of Notre-Dame de l'Assomption, Clermont-Ferrand @Getty Images/Thierry64







## VULCANIA

Centre for scientific culture and theme park focused on volcanism  
 Located at Saint-Ours-les-Roches in Puy-de-Dôme (63)  
 Population: 67,500 within the 31 municipalities comprising the Riom  
 Limagne et Volcans municipality; 662,000 in Puy-de Dôme  
[vulcania.com](http://vulcania.com) • [rlv.eu](http://rlv.eu) • [auvergnerhonealpes.fr](http://auvergnerhonealpes.fr)

### Tour de France: Stage town for the first time

- Cycling:** The 2023 season is themed 3V, for Vélo, Volcans, Vulcania, featuring the Vulcan track (a pump track in the park offering agility and handling tests) and the Tambora draisiennes (balance bikes, see note below), on which children can hone their skills on a specifically designed course
- Culture:** The Chaîne des Puys-faille de Limagne is listed as a UNESCO World Heritage Site as a result of being a notable tectonic location. Vulcania, inaugurated in 2002, is based on three primary themes (volcanoes, natural phenomena, the Earth in space)
- Sights:** Planetarium (the largest in France), attractions, scientific activities, shows, exhibitions
- Gastronomy:** Auvergne potée (sausage and vegetable stew), truffade (potato pancake with cheese), cheeses (saint-nectaire, fourme d'Ambert)
- Note:** Tambora is an Indonesian volcano whose violent eruption in 1815 resulted in climatic change across the planet, which led to famine due to a fall in harvest yields. Horses, which were the only means of transport at the time, had to be slaughtered for food, particularly in Germany. Two years later, in 1817, Baron Karl Drais invented a machine with wheels to replace them. The draisiennne, the ancestor of the bicycle, was born



European Park of volcanism, Vulcania ©J-Damase



Pyrotechnic show, Vulcania ©Vulcania



Saint-Austremoine Abbey Church, Issoire ©Getty Images



Clock tower, Issoire ©Ville d'Issoire

## ISSOIRE

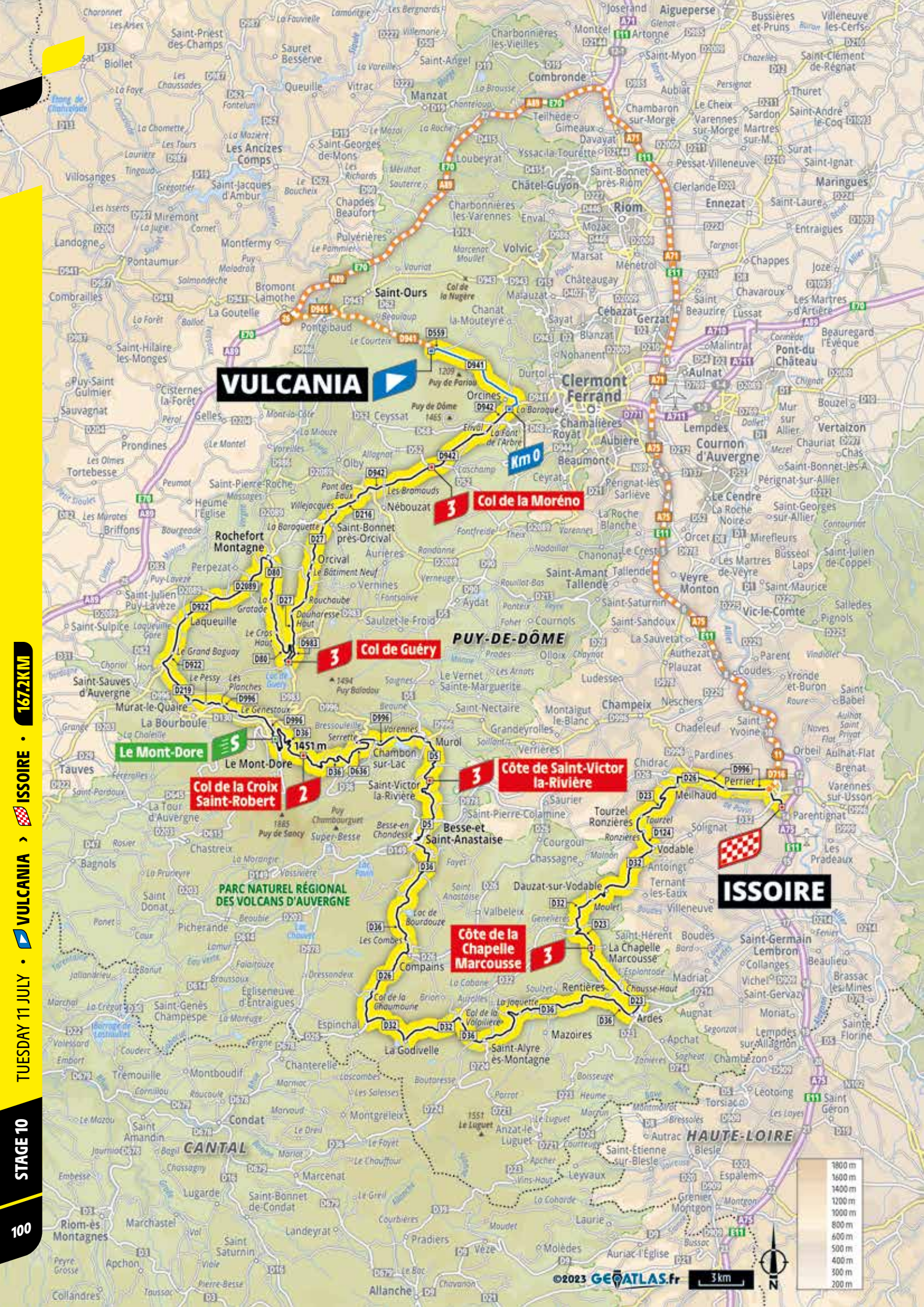
CYCLE CITY 2023  
 TOUR DE FRANCE

Sub-prefecture of Puy-de-Dôme (63)  
 Population: 15,300 (Issoiriens and Issoiriennes), 57,000 within the  
 88 communes comprising the Pays d'Issoire municipality;  
 662,000 in Puy-de-Dôme  
[issoire.fr](http://issoire.fr) • [capissoire.fr](http://capissoire.fr)

**Tour de France: Stage town for the fifth time. In 2011, it was on a stage that started Issoire and headed to Saint-Flour that Thomas Voeckler began a second epic spell in yellow. Part of a strong breakaway, he finished second on the stage behind Luis León Sánchez and began a ten-day stint in the yellow jersey, emulating his feat of 2004.**

- Cycling:** 15km of cycling facilities and about 60 parking points. The Via Allier bicycle route (435km including 112km in the Issoire area) runs through the region, while there are 170km of marked mountain bike trails starting from Issoire (about ten mountain bike trails throughout the region) and 25 self-service bicycles
- Sport and culture:** Union Sportive Issoirienne (39 affiliated clubs).  
*Events:* JEMA (European days of art and crafts), Motor Sports Show, Trans'Yssoirienne (military-style obstacle course)
- Sights:** Abbey Church of Saint-Austremoine (12<sup>th</sup> century, romanesque art from Auvergne, largest romanesque church in Basse-Auvergne), Tour de l'Horloge (15<sup>th</sup> century clock tower)
- Gastronomy:** l'Yssoirien (cheese), le Suprême d'Issoire (large meringue/macaroon biscuit), fruit from Limagne, Boudes wines
- Distinctions:** Awarded the most sporting city in the Massif Central in 2016 (category for 15,000-20,000 inhabitants), France's Most Beautiful Detours, Town and Region of Art and History, Town of Commerce and Crafts, Land of the 2024 Games, 3-star floral town





**VULCANIA**

**3 Col de la Moréno**

**3 Col de Guéry**

**PUY-DE-DÔME**

**Le Mont-Dore**


**2 Col de la Croix Saint-Robert**

**3 Côte de Saint-Victor la-Rivière**

**3 Côte de la Chapelle Marcousse**

**ISSOIRE**

**PARC NATUREL RÉGIONAL DES VOLCANS D'Auvergne**





# ACCESS AND START

PPO

Junction 26 on the A89,  
12km from the start



get there  
with waze



## RECEPTION POINT FOR GUESTS

Between the P14 and P16 car parks (near the entrance to the Tour Village)

Opens: 9:30

## TOUR DE FRANCE VILLAGE

Camping car parking area

Opens: 10:00

## PUBLICITY CARAVAN

**Parking:** Rue de la Chapelle, all-weather pitch, pétanque court and D62

**Parking for technical vehicles:** Rue du Colonel Gaspard

**Departure from the car park:** between 10:45 and 11:15

**Passage in front of the start line:** between 10:55 and 11:25

## RACE

**Assembly point for start:**

Parc Vulcania, high terrace and entrance area

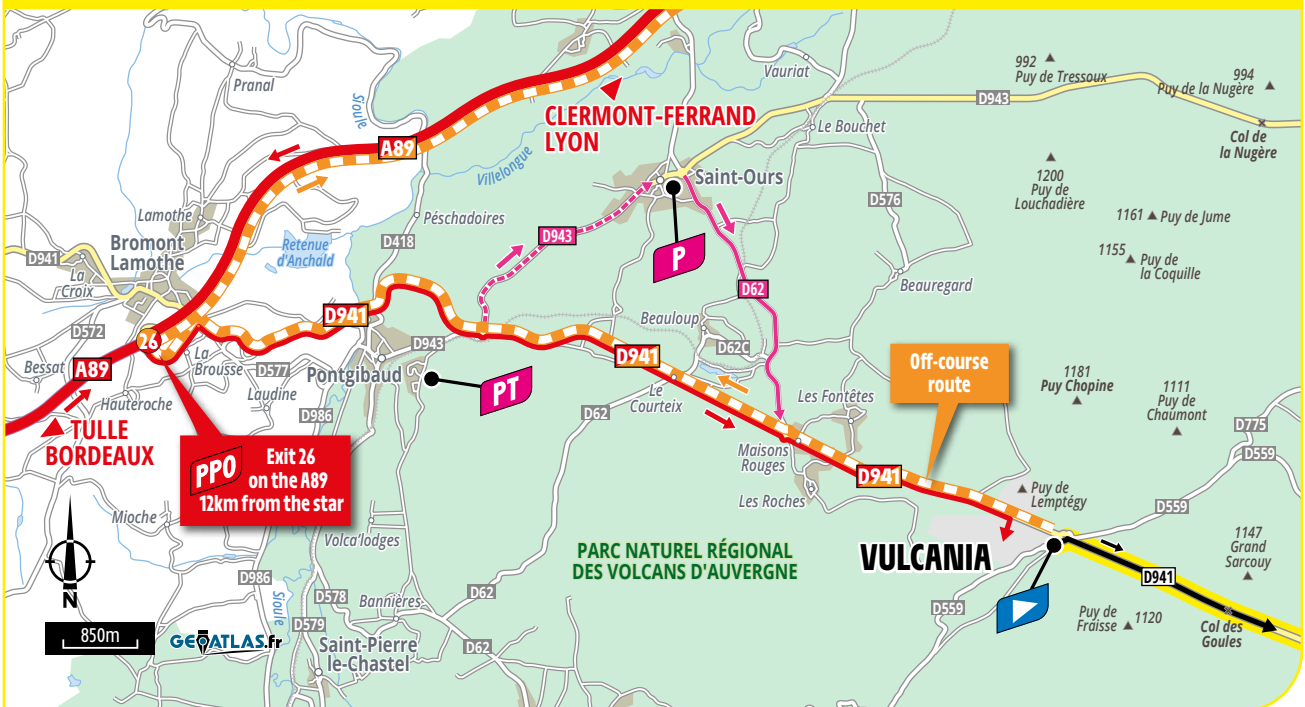
**Rider sign-in:** between 11:45 and 12:45

**Call to the start:** 13:00

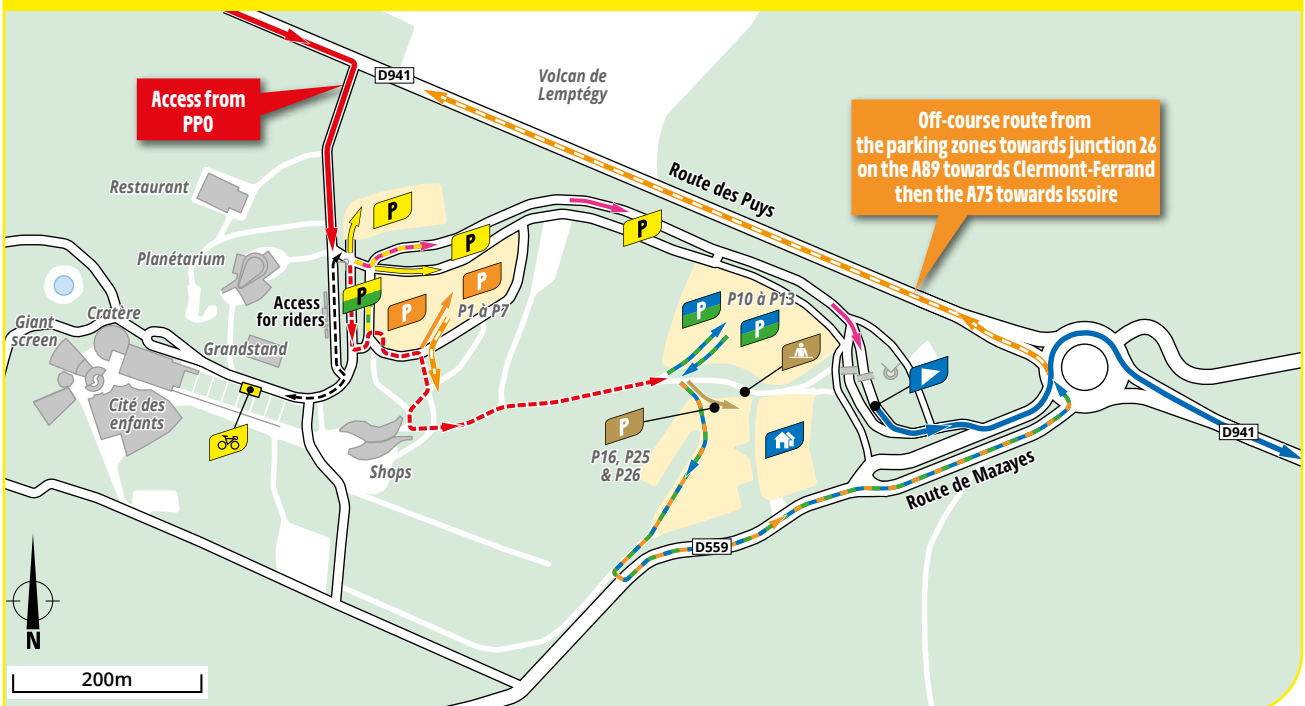
**Neutralised start:** 13:05, entrance to Parc Vulcania

**Official start:** 13:20, on the D942, 7.8km from the assembly point

### START ACCESS



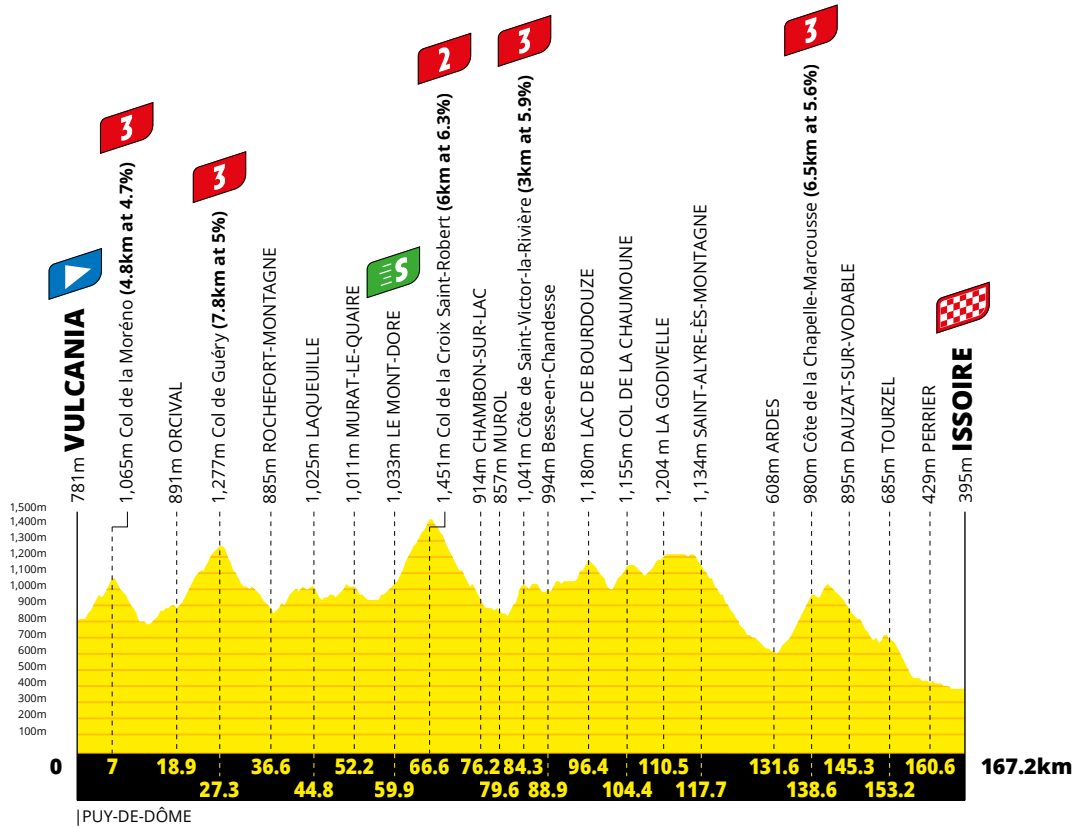
### SITUATION MAP



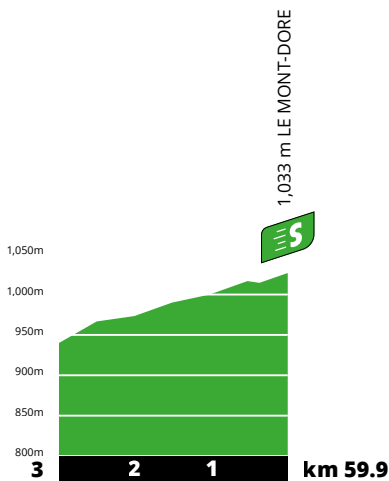


# PROFILES AND MAP

## STAGE'S PROFILE





## INTERMEDIATE SPRINT • PROFILE AND MAP



**KM 59.9 • LE MONT-DORE**


# ITINERARY TIMETABLE


KM		STAGE 10		TIMETABLE			
To be run	Run			Caravan	42kph	40kph	38kph
<b>PUY-DE-DÔME (63)</b>							
		<b>D559</b>	<b>VULCANIA (D559-D941-942)</b> 	<b>11:05</b>	<b>13:05</b>	<b>13:05</b>	<b>13:05</b>
<b>167.2</b>	<b>0</b>	<b>D942</b>	<b>VULCANIA</b> 	<b>11:20</b>	<b>13:20</b>	<b>13:20</b>	<b>13:20</b>
166.8	0.4		La Baraque (ORCINES)	11:21	13:21	13:21	13:21
165.5	1.7		La Font de l'Arbre (ORCINES)	11:23	13:22	13:22	13:23
165.1	2.1		Enval (ORCINES)	11:23	13:23	13:23	13:23
<b>160.2</b>	<b>7</b>		<b>Col de la Moréno</b> 	<b>11:31</b>	<b>13:30</b>	<b>13:30</b>	<b>13:31</b>
156.5	10.7		Les Bramauds (NÉBOUZAT)	11:37	13:35	13:36	13:37
155.1	12.1		Crossroad D942-D216	11:39	13:37	13:38	13:39
154.5	12.7	D216	Pont des Eaux (NÉBOUZAT)	11:40	13:38	13:39	13:40
152.9	14.3		Villejacques (SAINT-BONNET-PRÈS-ORCIVAL)	11:43	13:40	13:41	13:43
151.6	15.6		La Baraquette (SAINT-BONNET-PRÈS-ORCIVAL)	11:45	13:42	13:43	13:45
151.3	15.9		Crossroad D216-D27	11:45	13:43	13:44	13:45
148.3	18.9	D27	ORCIVAL (D27-D27 A-D27)	11:50	13:47	13:48	13:50
147	20.2		Le Bâtiment Neuf	11:52	13:49	13:50	13:52
145.4	21.8		Rouchaube	11:54	13:51	13:53	13:54
143.5	23.7		Douharsesse-Haut	11:57	13:54	13:56	13:57
141.4	25.8		Crossroad D27-D983	12:01	13:57	13:59	14:01
<b>139.9</b>	<b>27.3</b>	<b>D983</b>	<b>Col de Guéry</b> 	<b>12:03</b>	<b>13:59</b>	<b>14:01</b>	<b>14:03</b>
139.7	27.5		Crossroad D983-D80	12:03	13:59	14:01	14:03
135.9	31.3	D80	Le Cros-Haut	12:09	14:05	14:07	14:09
133.4	33.8		La Gratade	12:13	14:08	14:11	14:13
130.6	36.6		ROCHEFORT-MONTAGNE (D80-D216-D2089)	12:18	14:12	14:15	14:18
124.2	43	D2089	Crossroad D2089-D922	12:28	14:21	14:24	14:28
122.4	44.8	D922	LAQUEUILLE	12:31	14:24	14:27	14:31
118.9	48.3		Le Grand Baguay (SAINT-SAUVES-D'AUVERGNE) (near)	12:36	14:29	14:32	14:36
118.3	48.9		Crossroad D922-D219	12:37	14:30	14:33	14:37
115	52.2	D219	MURAT-LE-QUAIRE	12:42	14:35	14:38	14:42
114	53.2		Le Pessy	12:44	14:36	14:40	14:44
112.3	54.9		Les Planches (D219-D996)	12:47	14:38	14:42	14:47
111.3	55.9	D996	Le Genestoux	12:48	14:40	14:44	14:48
109.7	57.5		LE MONT-DORE (D996-VC-D101-D983-D36)	12:51	14:42	14:46	14:51
<b>107.3</b>	<b>59.9</b>		<b>LE MONT-DORE</b> 	<b>12:54</b>	<b>14:45</b>	<b>14:50</b>	<b>14:54</b>
<b>100.6</b>	<b>66.6</b>	<b>D36</b>	<b>Col de la Croix Saint-Robert (1,451m)</b> 	<b>13:05</b>	<b>14:55</b>	<b>15:00</b>	<b>15:05</b>
95.6	71.6		Crossroad D36-D636	13:13	15:02	15:07	15:13
92.4	74.8	D636	Serrette (D636-D996)	13:18	15:07	15:12	15:18
91	76.2	D996	CHAMBON-SUR-LAC	13:20	15:09	15:14	15:20
89.6	77.6		Varennes	13:23	15:11	15:16	15:23
89.3	77.9		Lac Chambon	13:23	15:11	15:17	15:23
87.6	79.6		MUROL (D996-D5)	13:26	15:14	15:19	15:26
83.6	83.6	D5	SAINT-VICTOR-LA-RIVIÈRE	13:32	15:19	15:25	15:32
<b>82.9</b>	<b>84.3</b>		<b>Côte de Saint-Victor-la-Rivière</b> 	<b>13:33</b>	<b>15:20</b>	<b>15:26</b>	<b>15:33</b>
78.3	88.9		Besse-en-Chandesse (BESSE-ET-SAINT-ANASTAISE) (D5-D978-D36-VC-D978-D149-D36)	13:40	15:27	15:33	15:40
70.8	96.4	D36	Lac de Bourdouze (BESSE-ET-SAINT-ANASTAISE)	13:52	15:38	15:45	15:52
67.5	99.7		Les Combes (COMPAINS)	13:57	15:42	15:49	15:57
66.7	100.5		COMPAINS (near) (D36-D26)	13:59	15:43	15:51	15:59
62.8	104.4	D26	Col de la Chaumoune (COMPAINS)	14:05	15:49	15:57	16:05
60.3	106.9		Crossroad D26-D32	14:09	15:53	16:00	16:09
56.7	110.5	D32	LA GODIVELLE	14:14	15:58	16:06	16:14


## DISTANCE FROM NEUTRALISED TO OFFICIAL START


7.8km

## CATEGORISED CLIMBS AND SUMMIT FINISHES

 **km 7 - Col de la Moréno**  
Climb of 4.8km at 4.7%

 **km 27.3 - Col de Guéry**  
Climb of 7.8km at 5%

 **km 66.6**  
**Col de la Croix Saint-Robert**  
Climb of 6km at 6.3%

 **km 84.3**  
**Côte de Saint-Victor-la-Rivière**  
Climb of 3km at 5.9%

 **km 138.6**  
**Côte de la Chapelle-Marcousse**  
Climb of 6.5km at 5.6%

## RELAIS-ÉTAPE

Écoles car par  
63610 Besse-et-Saint-Anastaise  
**Km 88.9**

## ROUTE FOR NON-RACE VEHICLES

Leave from the off-course (hors course) parking zone (don't go onto the race route). Leave the car park via the D559 then cross the neutralised route at the roundabout of D559 and D941 and take the D941 towards junction 26 of the A89. Stay on the A89, the A71 and the A75 towards Issoire. Leave the A75 at exit 11 "Issoire-centre" and then take the D716, Route de Clermont-Ferrand, Boulevard Pasteur, Boulevard André Malraux.  
**Entry point onto the race route:** Crossroads of Rue du 8 Mai (D996) and Boulevard de Barrière (D909), 2km from the finish line  
**Total distance:** 97km





# ITINERARY TIMETABLE

KM		STAGE 10		TIMETABLE			
To be run	Run			Caravan	42kph	40kph	38kph
52.1	115.1		Crossroad D32-D36	14:22	16:04	16:13	16:22
51.7	115.5	D36	Col de la Volpillière	14:22	16:05	16:13	16:22
49.5	117.7		SAINT-ALYRE-ÈS-MONTAGNE	14:26	16:08	16:16	16:26
45.4	121.8		La Jaquette (MAZOIRES)	14:32	16:14	16:23	16:32
35.6	131.6		ARDES (D36-D23)	14:48	16:28	16:37	16:48
33.4	133.8	D23	Chausse-Haut (RENTIÈRES)	14:51	16:31	16:41	16:51
28.6	138.6		LA CHAPELLE-MARCOUSSE (near)	14:59	16:38	16:48	16:59
<b>28.6</b>	<b>138.6</b>		<b>Côte de la Chapelle-Marcousse</b> 	<b>14:59</b>	<b>16:38</b>	<b>16:48</b>	<b>16:59</b>
25.6	141.6		Crossroad D23-D32	15:04	16:42	16:52	17:04
23.1	144.1	D32	Moulet	15:07	16:46	16:56	17:07
21.9	145.3		DAUZAT-SUR-VODABLE	15:09	16:48	16:58	17:09
17	150.2		VODABLE (D32-D124)	15:17	16:54	17:05	17:17
15.3	151.9	D124	Ronzières (TOURZEL-RONZIÈRES)	15:20	16:57	17:08	17:20
14.5	152.7		Crossroad D124-D23	15:21	16:58	17:09	17:21
14	153.2	D23	Tourzel (TOURZEL-RONZIÈRES)	15:22	16:59	17:10	17:22
9.5	157.7		MEILHAUD	15:29	17:05	17:16	17:29
8.5	158.7		Crossroad D23-D26	15:31	17:07	17:18	17:31
6.6	160.6	D26	PERRIER (D26-D996)	15:33	17:09	17:21	17:33
4.2	163	D996	ISSOIRE (D996-VC-D716) (entry)	15:37	17:13	17:24	17:37
<b>0</b>	<b>167.2</b>	<b>D716</b>	<b>ISSOIRE</b> 	<b>15:44</b>	<b>17:19</b>	<b>17:31</b>	<b>17:44</b>

167.2KM

ISSOIRE



VULCANIA



TUESDAY 11 JULY

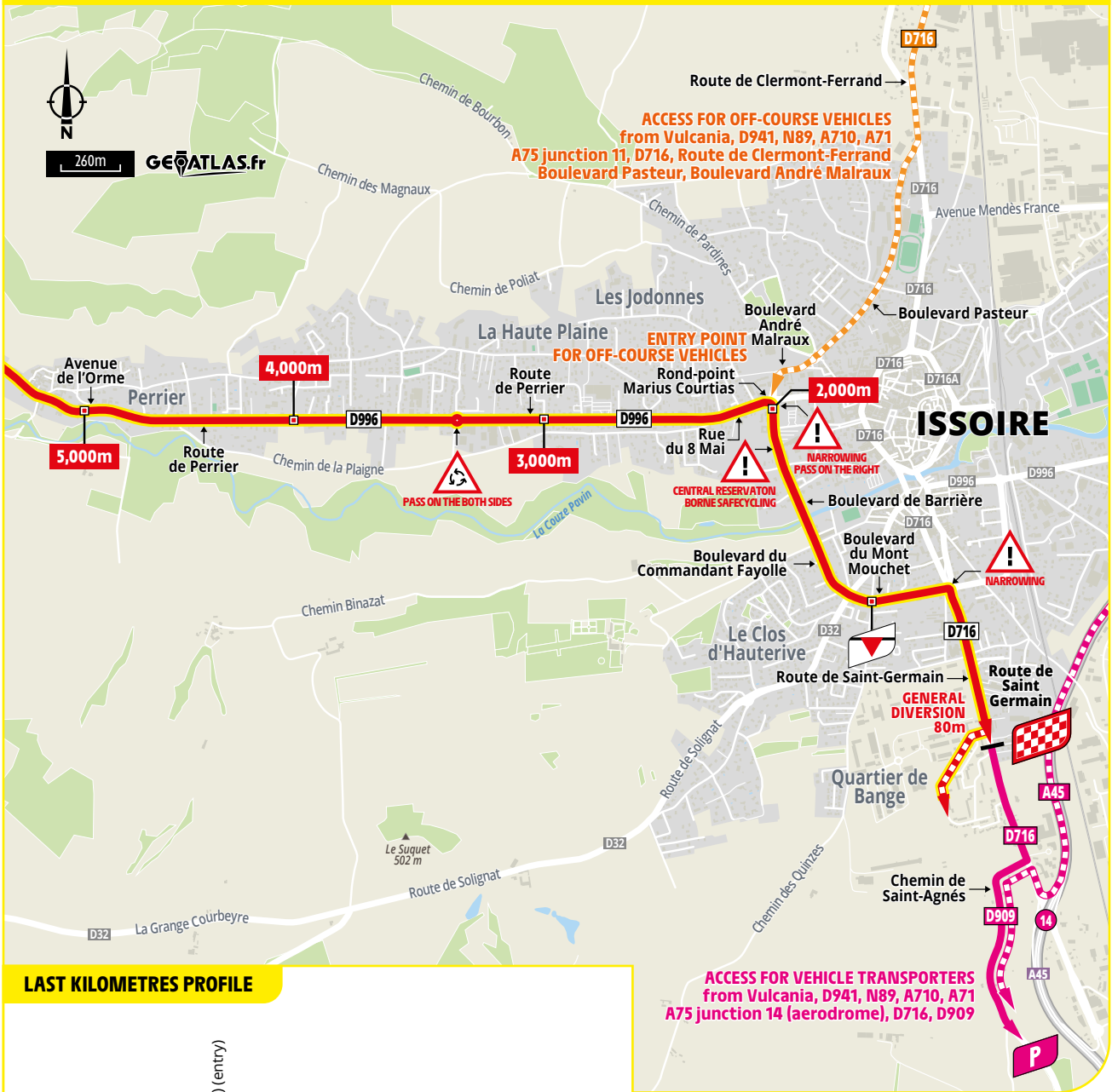
STAGE 10

104

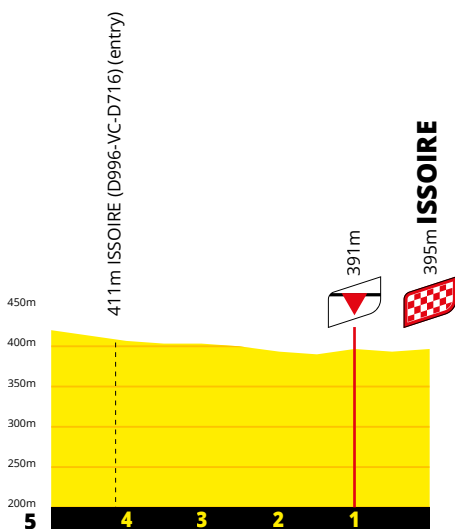
# STAGE'S LAST KILOMETRES



## LAST KILOMETRES MAP



## LAST KILOMETRES PROFILE



### FINISH LINE

On the D716, at the end of a 700m finishing straight  
Width: 6m

### PRESS ROOM

Laura Flessel sports hall  
Boulevard Pasteur - 63500 Issoire  
Distance from the finish: 3km

### RECEPTION POINT FOR GUESTS

Résidence d'Auvergne - 63500 Issoire  
Opens: 14:00

### SERVICE STATION

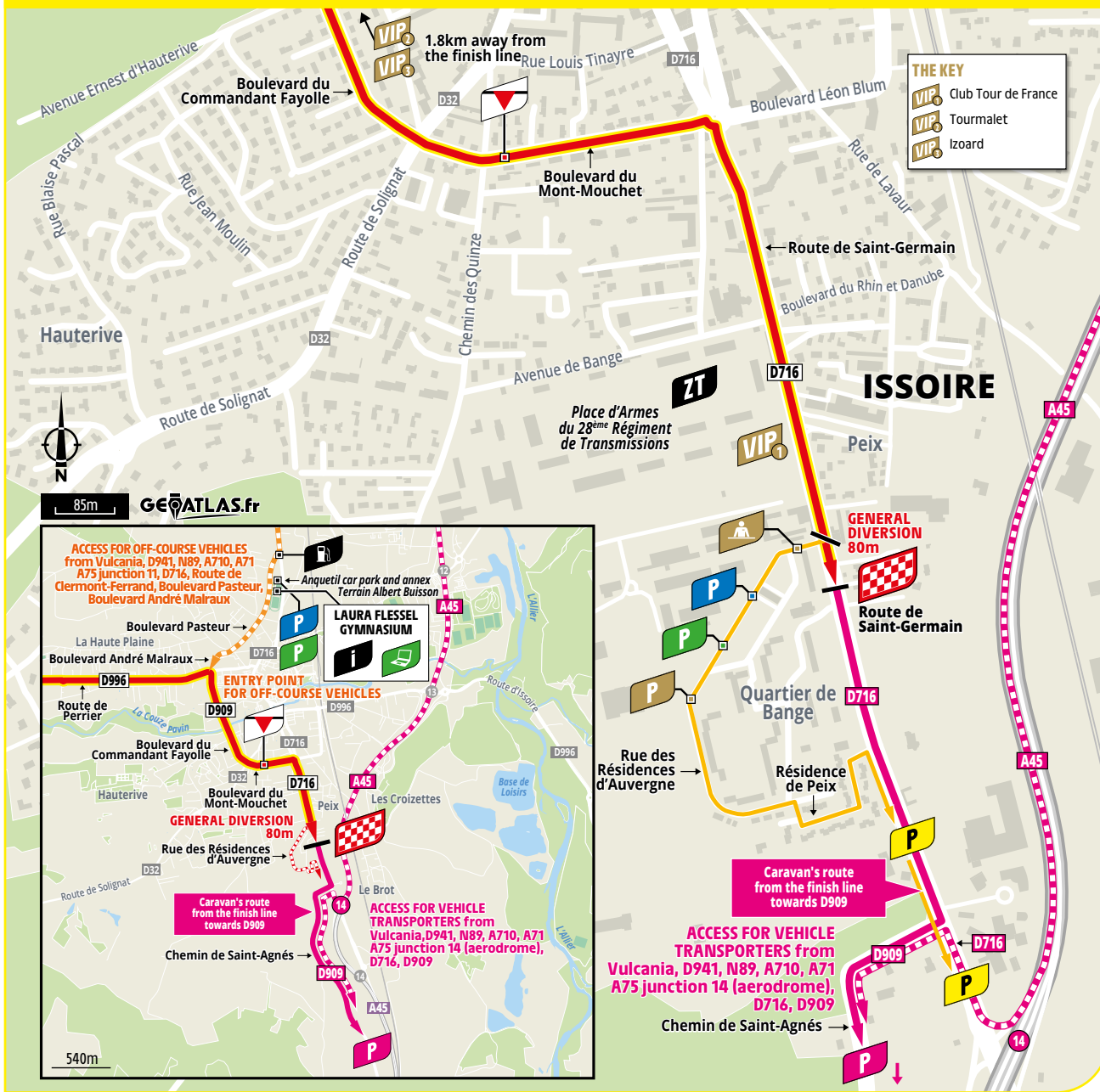
Total Access  
61, avenue John Fitzgerald Kennedy - 63500 Issoire  
Tel.: +33(0)5 56 39 33 59 - Opening hours: between 14:00 and 19:00





# FINISH

## FINISH MAP



You will take the A79 motorway between Issoire and Moulins.  
If you do not have the e-toll card, you will need to go to the site to pay: <https://paiement.aliae.com/fr/>

## CLERMONT-FERRAND

CYCLE CITY 2023  
TOUR DE FRANCE

Prefecture of Puy-de-Dôme (63)

Population: 150,000 (Clermontois and Clermontoises), 300,000 within the 21 communes comprising the Clermont Auvergne Metropolis  
[clermont-ferrand.fr](http://clermont-ferrand.fr) • [clermontmetropole.eu](http://clermontmetropole.eu)

**Tour de France: Stage town for the 12<sup>th</sup> time. In 1959, Federico Bahamontes triumphed on the Tour's 15<sup>th</sup> stage, a 13-kilometre time trial between Clermont-Ferrand and the Puy de Dôme, beating his rivals with ease. Three days later, he took the yellow jersey in the Alps and went on to become the first Spaniard to win the Tour.**

- Cycling:** C.Vélo (680 self-services bikes), a project for the overall restructuring of the city's public transport network with 90% of the bike network along bus routes
- Sport and culture:** Chaîne des Puys-faille de Limagne, UNESCO World Heritage Site, city of the Michelin brothers, first art initiation centre for 0-6 year olds, ASM Clermont Auvergne (rugby, Top 14, French champions in 2010 and 2017), Clermont Foot 63 (Ligue 1). *Athletes:* Raphaël Gémiani (cycling), Rémi Cavagna (cycling, Soudal Quick-Step team), Guillaume Cizeron and Gabriella Papadakis (figure skating, five-time world ice dancing champions and Olympic champions in 2022), Renaud Lavillenie (athletics, Olympic pole vault champion in 2012). *Events:* International Short Film Festival, All Star Perche (pole vaulting meeting)
- Sights:** Basilica of Notre-Dame-du-Port (13<sup>th</sup> century, listed as a UNESCO World Heritage Site), Cathedral of Notre-Dame de l'Assomption (13<sup>th</sup> century, built using lava stone), statue of Vercingetorix, Archaeological Museum of the Battle of Gergovia
- Gastronomy:** Potée auvergnate (sausage and vegetable stew), truffade (cheese and potato pancake, cheeses (saint-nectaire, fourme d'Ambert))
- Distinctions:** Candidate for the title of 2028 European Capital of Culture, Child-Friendly City label, Land of the 2024 Games




Battle of Gergovie Archaeological Museum, Clermont-Ferrand ©Henri Derus Photographie



Place de la Victoire, Clermont-Ferrand ©Hemis/Clermont Auvergne Tourisme



Anne de Beaujeu Museum, Moulins ©J.M. Teissonnier/Ville de Moulins



Iron bridge, Moulins ©J.M. Teissonnier/Ville de Moulins

## MOULINS

CYCLE CITY 2023  
TOUR DE FRANCE

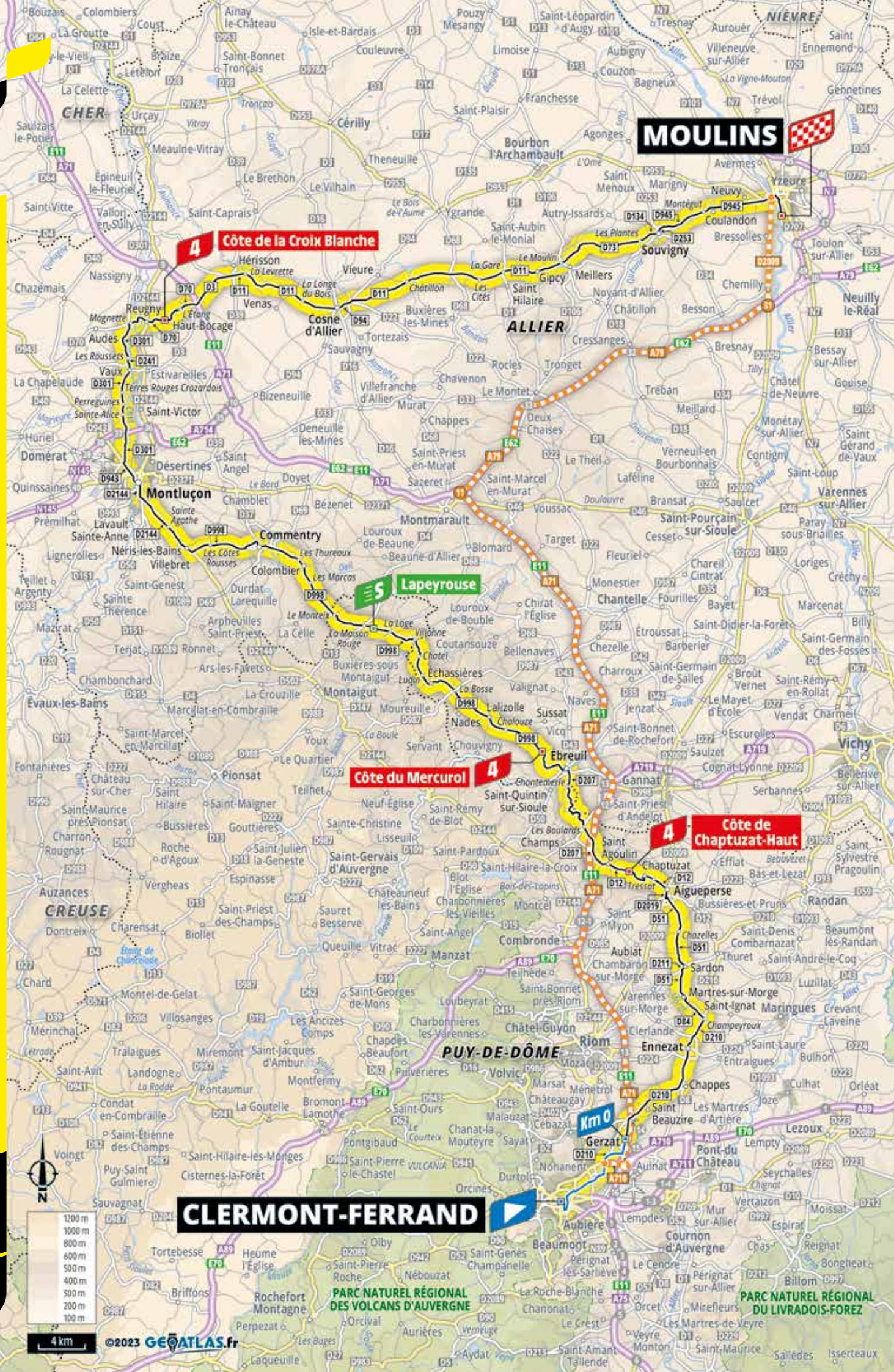
Préfecture de l'Allier (03)

Population: 19,300 (Moulois and Mouloises), 65,000 within the 44 communes comprising the Moulins municipality, 345,000 in Allier  
[ville-moulins.fr](http://ville-moulins.fr) • [agglo-moulins.fr](http://agglo-moulins.fr) • [allier.fr](http://allier.fr)

**Tour de France: Stage town for the first time**

- Cycling:** 1,000km of bike routes in the Moulins municipality, the Via Allier, Véloroute de l'Auvergne (455km)
- Sport and culture:** Roue d'Or Moulins Yzeure Auvergne Moulins (cycling), Yzeure Foot 03 Auvergne (football, National 2), FC Moulois rugby (Federal 3). *Events:* Carnival, Festi'BD (comic books), Fête de la Rivière Allier (sport and entertainment), Festival de Cinéma Jean Carmet, Bourbonnaises pour Elles (women-only race and walk against breast cancer)
- Sights:** Cathedral of the Annunciation (15<sup>th</sup> century), Jacquemart Tower (15<sup>th</sup> century), Mal-Coiffée Tower (remains of the old medieval castle of the dukes of Bourbon), triptych of the Master of Moulins (16<sup>th</sup> century), Régemortes bridge (18<sup>th</sup> century), iron bridge (19<sup>th</sup> century), Maison Mantin (19<sup>th</sup> century mansion), Anne de Beaujeu Museum (collection of Bourbon sculptures), Museum of Building, Museum of Youth Illustration, Visitation Museum, National Centre of Stage Costume (collection of 10,000 costumes)
- Gastronomy:** Pâté de pommes de terre (potato cake), Palais d'or (confectionery and chocolate factory), Piquenchagne (Bourbon cake), saint-pourçain (wines)
- Distinctions:** Region of Art and History, Town of Arts and Crafts, 3-star floral town







# ACCESS AND START

**PPO**

Junction 15 on the A71  
Clermont-Ferrand Nord,  
7km from the start



get there  
with waze



## RECEPTION POINT FOR GUESTS

Crossroads of Avenue Julien and Rue Gonod (Place de Jaude side, near the commercial centre)

Opens: 9:30

## TOUR DE FRANCE VILLAGE

Place de Jaude

Opens: 10:00

## FAN PARK

Place du 1<sup>er</sup> Mai - **Opening hours:** between 10:00 and 14:00

## PUBLICITY CARAVAN

**Parking:** Salins-Gambetta car park, bus station car park and the side of Avenue Max Dormoy and Rue Rouget de l'Isle

**Parking for technical vehicles:** P3 car park at Gabriel Montpied stadium

**Departure from the car park:** between 10:55 and 11:25

**Passage in front of the start line:** between 11:05 and 11:35

## RACE

**Assembly point for start:** Place de Jaude

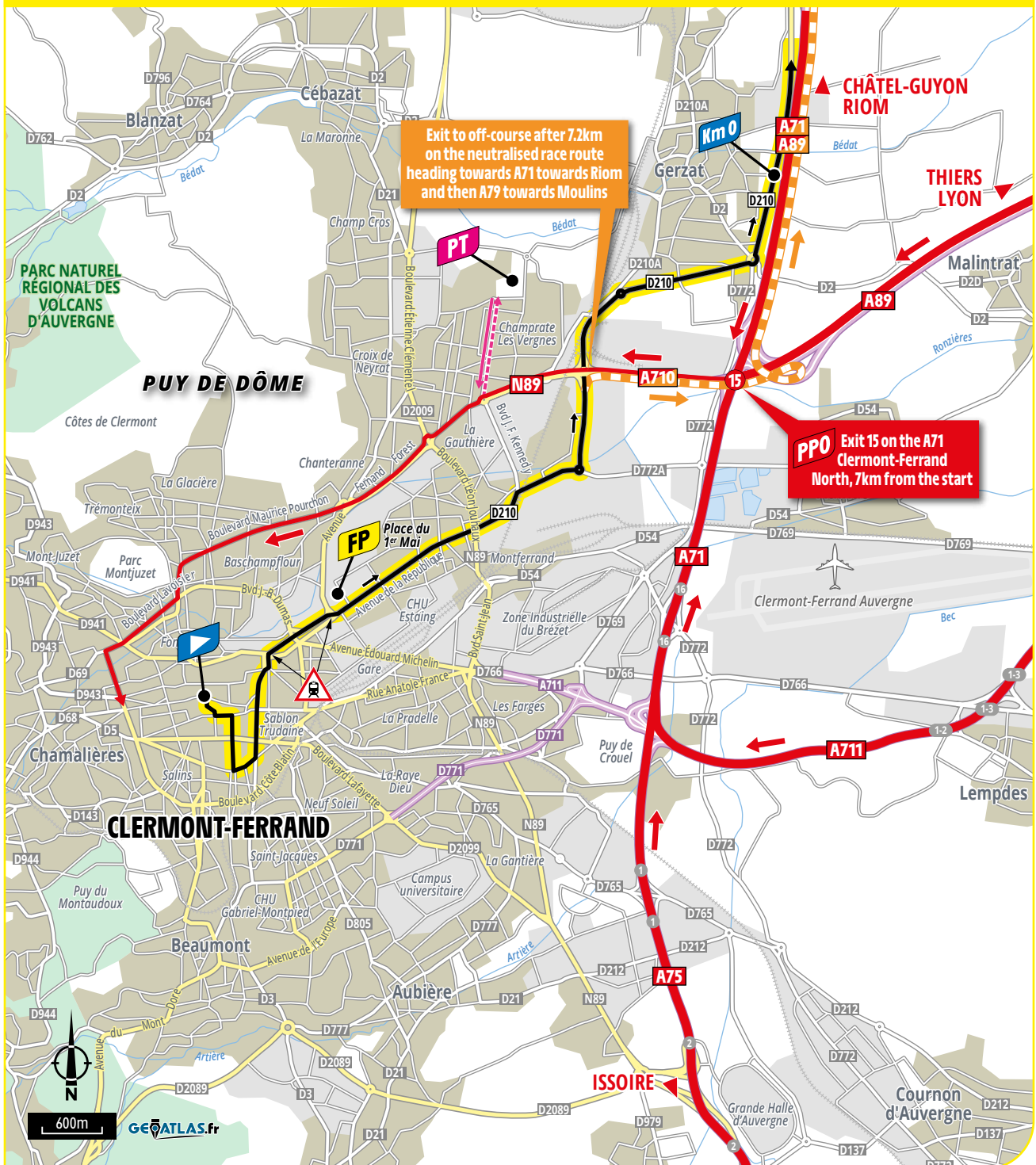
**Rider sign-in:** between 11:55 and 12:55

**Call to the start:** 13:00

**Neutralised start:** 13:05, Boulevard Desaix

**Official start:** 13:25, on the D210, 10.3km from the assembly point

### START ACCESS



179.8KM

MOULINS

CLERMONT-FERRAND

WEDNESDAY 12 JULY

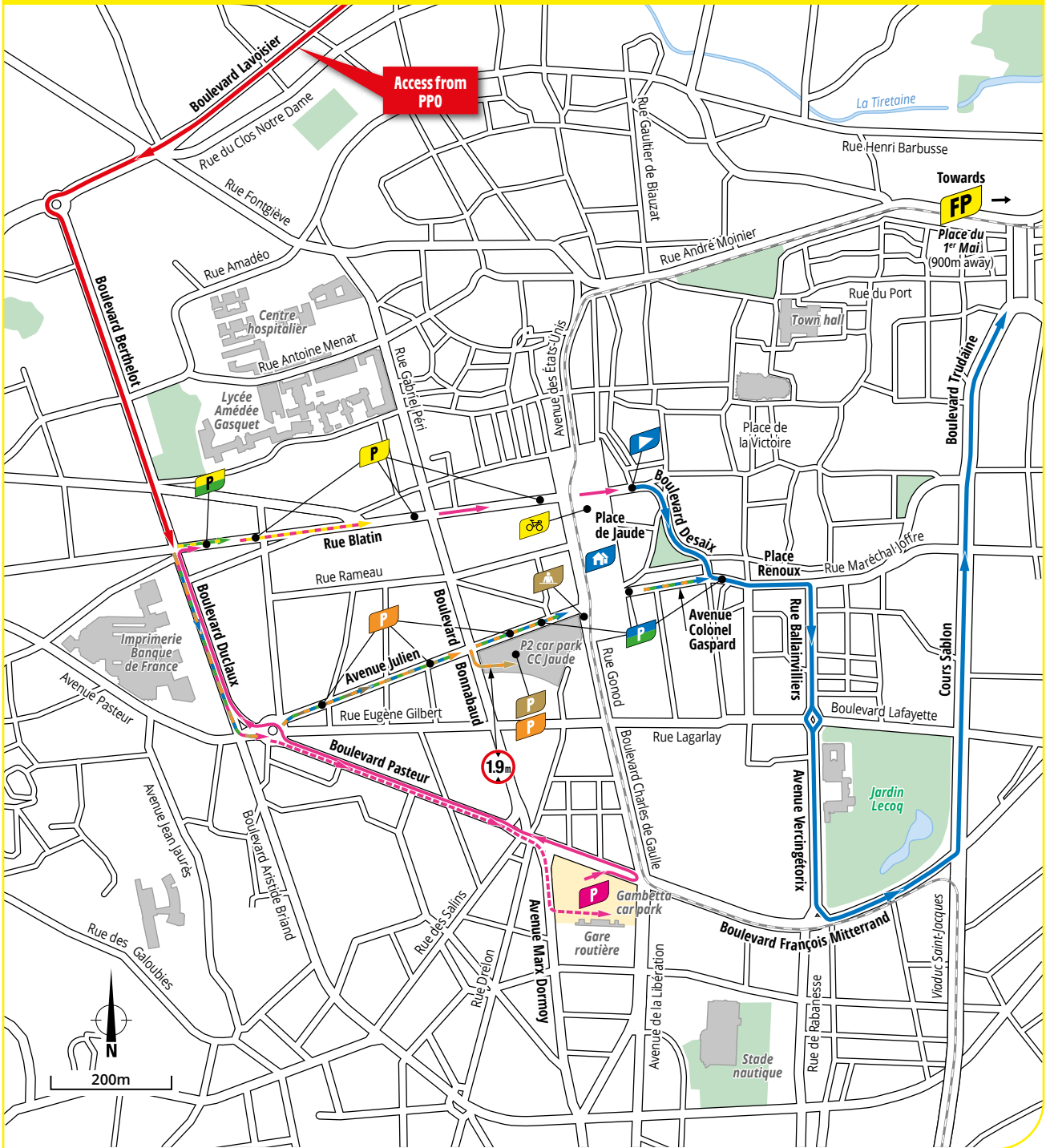
STAGE 11

109



# START

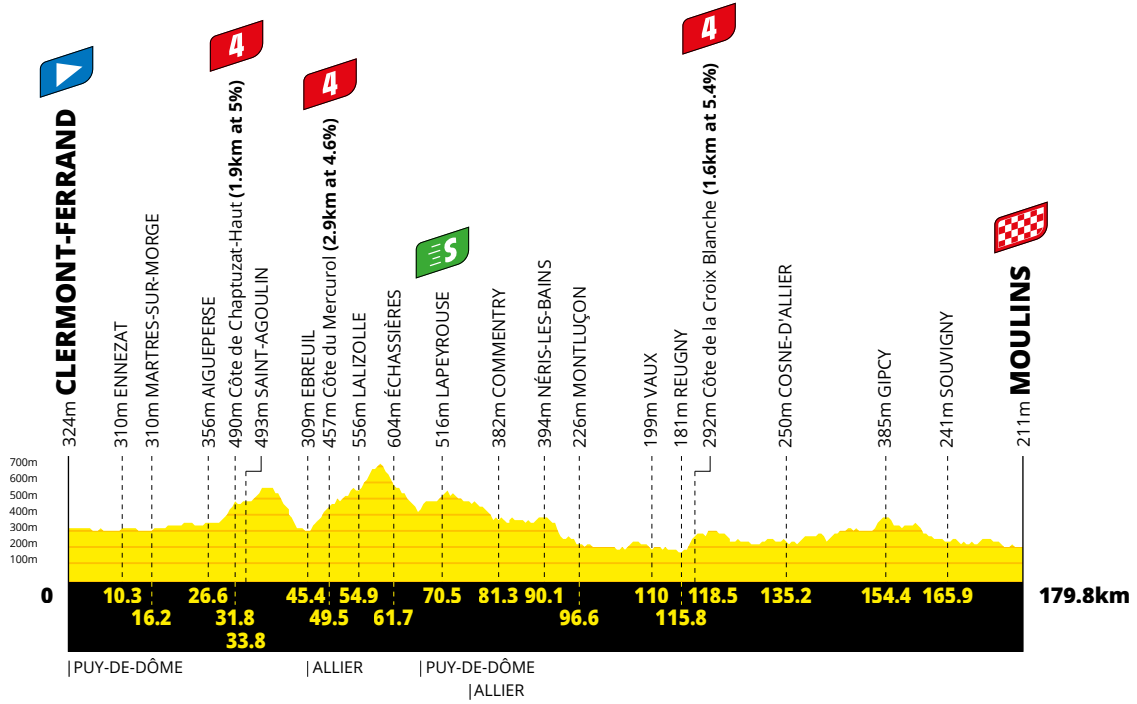
## SITUATION MAP



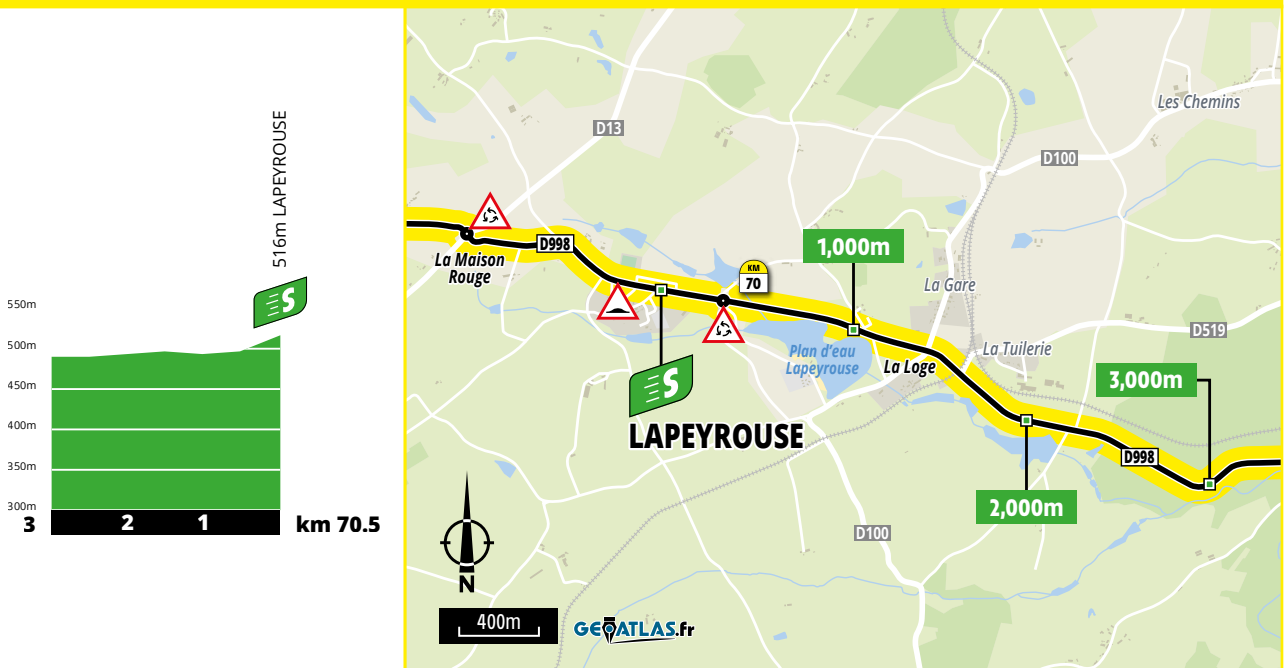
You will take the A79 motorway between Issoire and Moulins.  
If you do not have the e-toll card, you will need to go to the site to pay  
for your trip: <https://paiement.aliae.com/fr/>

# PROFILES AND MAP

## STAGE'S PROFILE







## INTERMEDIATE SPRINT • PROFILE AND MAP



**KM 70.5 • LAPEYROUSE**






# ITINERARY TIMETABLE

KM		STAGE 11		TIMETABLE			
To be run	Run			Caravan	46kph	44kph	42kph
<b>PUY-DE-DÔME (63)</b>							
		VC	CLERMONT-FERRAND (VC-D210) 	11:05	13:05	13:05	13:05
<b>179.8</b>	<b>0</b>	<b>D210</b>	<b>CLERMONT-FERRAND</b> 	<b>11:25</b>	<b>13:25</b>	<b>13:25</b>	<b>13:25</b>
179.5	0.3		GERZAT	11:25	13:25	13:25	13:25
175.7	4.1		SAINT-BEAUZIRE (near)	11:31	13:30	13:31	13:31
171.5	8.3		CHAPPES (near)	11:37	13:36	13:36	13:37
169.5	10.3		ENNEZAT (D210-VC-D210)	11:40	13:38	13:39	13:40
165.7	14.1		Champeyroux (SAINT-IGNAT) (D210-D84)	11:45	13:43	13:44	13:45
163.6	16.2	D84	MARTRES-SUR-MORGE (D84-VC-D17-VC-D51)	11:48	13:46	13:47	13:48
160.3	19.5	D51	Crossroad D51-D211	11:53	13:50	13:52	13:53
160.1	19.7	D211	SARDON (D211-D51)	11:53	13:51	13:52	13:53
156.9	22.9	D51	Chazelles (AUBIAT)	11:58	13:55	13:56	13:58
153.2	26.6		AIGUEPERSE (D51-D12 B-D2019-D12)	12:03	14:00	14:01	14:03
151.4	28.4	D12	Tressat	12:06	14:02	14:04	14:06
150.5	29.3		CHAPTUZAT	12:07	14:03	14:05	14:07
148.7	31.1		Chaptuzat-Haut	12:09	14:05	14:07	14:09
<b>148</b>	<b>31.8</b>		<b>Côte de Chaptuzat-Haut</b> 	<b>12:10</b>	<b>14:06</b>	<b>14:08</b>	<b>14:10</b>
146	33.8		SAINT-AGOULIN	12:13	14:09	14:11	14:13
143.8	36		Crossroad D12-D207	12:16	14:12	14:14	14:16
141.5	38.3	D207	Les Boullards (CHAMPS)	12:20	14:15	14:17	14:20
136.5	43.3		La Font Jaudas (SAINT-QUINTIN-SUR-SIOULE)	12:27	14:21	14:24	14:27
136	43.8		Chantermerle (SAINT-QUINTIN-SUR-SIOULE)	12:27	14:22	14:25	14:27
135.1	44.7		Beaudéduit (SAINT-QUINTIN-SUR-SIOULE)	12:29	14:23	14:26	14:29
<b>ALLIER (03)</b>							
134.4	45.4		ÉBREUIL (D207-D998)	12:30	14:24	14:27	14:30
<b>130.3</b>	<b>49.5</b>	<b>D998</b>	<b>Côte du Mercuroi</b> 	<b>12:36</b>	<b>14:29</b>	<b>14:32</b>	<b>14:36</b>
130	49.8		Le Mercuroi (ÉBREUIL)	12:36	14:30	14:33	14:36
127.9	51.9		Les Bois Francs (SUSSAT)	12:39	14:33	14:36	14:39
127	52.8		Chalouze	12:40	14:34	14:37	14:40
125.4	54.4		Faubourg de Ranciat	12:43	14:36	14:39	14:43
124.9	54.9		LALIZOLLE	12:43	14:37	14:40	14:43
121.4	58.4		Les Queyfoix (NADES)	12:48	14:41	14:45	14:48
120.5	59.3		La Bosse	12:50	14:42	14:46	14:50
118.1	61.7		ÉCHASSIÈRES	12:53	14:45	14:49	14:53
116.5	63.3		Ludin	12:55	14:48	14:51	14:55
115.3	64.5		Chatet	12:57	14:49	14:53	14:57
<b>PUY-DE-DÔME (63)</b>							
113.3	66.5		Villonne	13:00	14:52	14:56	15:00
111	68.8		La Loge	13:03	14:55	14:59	15:03
109.7	70.1		LAPEYROUSE	13:05	14:56	15:00	15:05
<b>109.3</b>	<b>70.5</b>		<b>LAPEYROUSE</b> 	<b>13:06</b>	<b>14:57</b>	<b>15:01</b>	<b>15:06</b>
108.4	71.4		La Maison Rouge	13:07	14:58	15:02	15:07
105.5	74.3		Les Monteix	13:11	15:02	15:06	15:11
<b>ALLIER (03)</b>							
103.3	76.5		La Halle	13:14	15:05	15:09	15:14
102.1	77.7		Les Marcas	13:16	15:06	15:11	15:16
100.5	79.3		COLOMBIER	13:18	15:08	15:13	15:18
99.3	80.5		Les Thureaux	13:20	15:10	15:15	15:20
98.5	81.3		COMMENTRY (D998-VC-D998)	13:21	15:11	15:16	15:21

## DISTANCE FROM NEUTRALISED TO OFFICIAL START

10.3km

## CATEGORISED CLIMBS AND SUMMIT FINISHES

-  **km 31.8 - Côte de Chaptuzat-Haut**  
Climb of 1.9km at 5%
-  **km 49.5 - Côte du Mercuroi**  
Climb of 2.9km at 4.6%
-  **km 118.5 - Côte de la Croix Blanche**  
Climb of 1.6km at 5.4%

## RELAIS-ÉTAPE

Church car park  
Place de la République  
03310 Nérès-les-Bains  
**Km 90.1**

## ROUTE FOR NON-RACE VEHICLES

Exit point after 7.2km on the race route (crossroads of Boulevard Georges Pompidou and A710). Take the A710 and then continue on the A71 towards Paris. At Montmarault, take the A79 via junction 11 towards Moulins. Leave the A79 at junction 31 "Moulins-La Madeleine", then continue on the D2009.  
**Entry point onto the race route:** Crossroads of D2009 and D945, 2.4km from the finish line  
**Total distance:** 121km



# ITINERARY TIMETABLE

KM		STAGE 11		TIMETABLE			
To be run	Run			Caravan	46kph	44kph	42kph
90.8	89		Les Côtes Rousses	13:32	15:21	15:26	15:32
89.7	90.1		NÉRIS-LES-BAINS (D998-D2144)	13:34	15:22	15:28	15:34
86.4	93.4	D2144	La Côte Jaune	13:38	15:27	15:32	15:38
85.5	94.3		Saint-Agathe (VILLEBRET)	13:40	15:28	15:34	15:40
85.2	94.6		LAVAUT-SAINT-ANNE	13:40	15:28	15:34	15:40
83.2	96.6		MONTLUÇON (D2144-VC-D943-D301)	13:43	15:31	15:37	15:43
73.8	106	D301	Sainte-Alice (SAINT-VICTOR)	13:56	15:43	15:49	15:56
73	106.8		SAINT-VICTOR-Perreguines	13:57	15:44	15:51	15:57
72.3	107.5		Terres Rouges Crozardais	13:58	15:45	15:52	15:58
71.4	108.4		La Bourse	14:00	15:46	15:53	16:00
70.2	109.6		Les Bernards (D301-D241)	14:01	15:48	15:54	16:01
69.8	110	D241	VAUX	14:02	15:48	15:55	16:02
69.4	110.4		Les Poiriers	14:03	15:49	15:56	16:03
68.7	111.1		Les Roussets (D241-D301)	14:04	15:50	15:56	16:04
65.3	114.5	D301	Crossroad D301-D70	14:09	15:54	16:01	16:09
65.1	114.7	D70	Magnette (AUDES)	14:09	15:55	16:01	16:09
<b>64.7</b>	<b>115.1</b>		<b>Cross level n°214</b>	<b>14:09</b>	<b>15:55</b>	<b>16:02</b>	<b>16:09</b>
64	115.8		REUGNY	14:10	15:56	16:03	16:10
<b>61.3</b>	<b>118.5</b>		<b>Côte de la Croix Blanche</b> 	<b>14:14</b>	<b>15:59</b>	<b>16:06</b>	<b>16:14</b>
59.2	120.6		L'Étang (HAUT-BOCAGE)	14:17	16:02	16:09	16:17
58.1	121.7		Crossroad D70-D3	14:19	16:04	16:11	16:19
53.7	126.1	D3	Crossroad D3-D11	14:25	16:09	16:17	16:25
52.6	127.2	D11	La Levrette (HÉRISSON)	14:27	16:11	16:18	16:27
47.3	132.5		La Longe du Bois (VENAS)	14:34	16:18	16:26	16:34
44.6	135.2		COSNE-D'ALLIER (D11-D94)	14:38	16:21	16:29	16:38
42.1	137.7	D94	Crossroad D94-D11	14:42	16:25	16:33	16:42
37.4	142.4	D11	Chatillon (VIEURE)	14:48	16:31	16:39	16:48
30.3	149.5		Les Cités (SAINT-HILAIRE)	14:58	16:40	16:49	16:58
28.6	151.2		La Gare (SAINT-HILAIRE)	15:01	16:42	16:51	17:01
27.4	152.4		Les Placourauds	15:03	16:44	16:53	17:03
25.4	154.4		GIPCY	15:05	16:46	16:55	17:05
22.8	157		Le Moulin (MEILLERS) (D11-D73)	15:09	16:50	16:59	17:09
15.1	164.7	D73	Les Plantes (D73-D134)	15:20	17:00	17:10	17:20
13.9	165.9	D134	SOUVIGNY (D134-D945-D138-VC-D253)	15:22	17:01	17:11	17:22
11.6	168.2	D253	Crossroad D253-D945	15:25	17:04	17:14	17:25
8.5	171.3	D945	Montégut (COULANDON)	15:30	17:08	17:19	17:30
3.2	176.6		MOULINS (D945-D2009-D528-VC) (entry)	15:37	17:15	17:26	17:37
<b>0</b>	<b>179.8</b>	<b>VC</b>	<b>MOULINS</b> 	<b>15:42</b>	<b>17:19</b>	<b>17:30</b>	<b>17:42</b>

179.8KM

MOULINS

CLERMONT-FERRAND

WEDNESDAY 12 JULY

STAGE 11

113



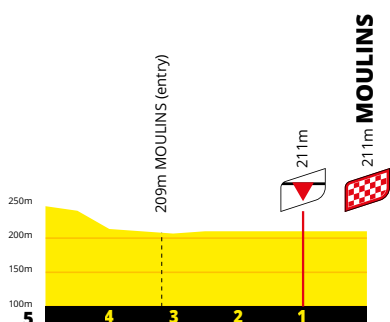
# STAGE'S LAST KILOMETRES



## LAST KILOMETRES MAP



## LAST KILOMETRES PROFILE



### FINISH LINE

Boulevard de Nomazy, at the end of a 1,300m finishing straight (300m long by line of sight) - **Width:** 7m

### PRESS ROOM

Maison des Associations - Champins sports hall  
Impasse Dieudonné Costes - 03000 Moulines  
**Distance from the finish:** 1km

### RECEPTION POINT FOR GUESTS

Rue Thonier - 03000 Moulines  
**Opens:** 14:00

### SERVICE STATION

Total Access  
28, Route de Lyon - 03400 Yzeure  
**Tel.:** +33(0)4 70 44 35 58 • +33(0)6 28 43 80 09  
**Opening hours:** between 14:00 and 19:00

# FINISH

## FINISH MAP



 You will take the A79 motorway between Moulines and Belleville-en-Beaujolais. If you do not have the e-toll card, you will need to go to the site to pay for your trip: <https://paiement.aliae.com/fr/>







## ROANNE

Sous-préfecture de la Loire (42)

Population: 34,000 (Roannais and Roannaises),  
100,400 within the 40 municipalities comprising the Greater Roannais  
municipality  
[aggloroanne.fr](http://aggloroanne.fr) • [roannais-tourisme.com](http://roannais-tourisme.com)

**Tour de France: Stage town for the second time. In 2008, it was on the stage from Roanne to Montluçon that Sylvain Chavanel experienced the joy of a Tour victory for the first time. He also won the prize as the most aggressive racer that year and now holds the record of 18 appearances at the Tour.**

- Cycling:** 103km of cycle routes, Véloire (a greenway along the banks of the Loire), 200 electric bicycles for long-term rental
- Sport and culture:** Vélo Club Roannais, Club Routier des 4 Chemins (amateur racing team), Chorale Roanne Basket (basketball, French championship, French champions in 1959 and 2007). *Facilities:* Le Scarabée (event space hosting shows, exhibitions, tennis tournament and the Tour de France press centre), Halle André Vacheresse, media library. *Athletes:* Axel Bourlon (weightlifting, silver medal at the 2021 Paralympic Games), Loïc Vergnaud (cycling, silver medal at the 2021 Paralympic Games). *Personality:* Michel Troisgros, starred chef of the Maison Troisgros. *Event:* Roanne Table Ouverte, festival of gastronomy and live shows
- Sights:** Château (11<sup>th</sup> century, only the keep remains today), Italian theatre, half-timbered houses, Joseph Déchelette Museum of Fine Arts and Archaeology
- Gastronomy:** Praluline (praline brioche), côte roannaise (AOC red wine)
- Distinctions:** Sporting and Active Town, Land of the 2024 Games, 3-star floral town

CYCLE CITY 2023  
TOUR DE FRANCE



Le Scarabée, Roanne ©Roannais Agglomération



Theatre and town hall, Roanne ©Ville de Roanne



Abbey Church of the Assumption, Belleville-en-Beaujolais ©Jean-Pierre Poupon/Arcom Design



Beaujolais vineyard, Belleville-en-Beaujolais ©Fabrice Ferrer

## BELLEVILLE EN-BEAUJOLAIS

Commune du Rhône (69)

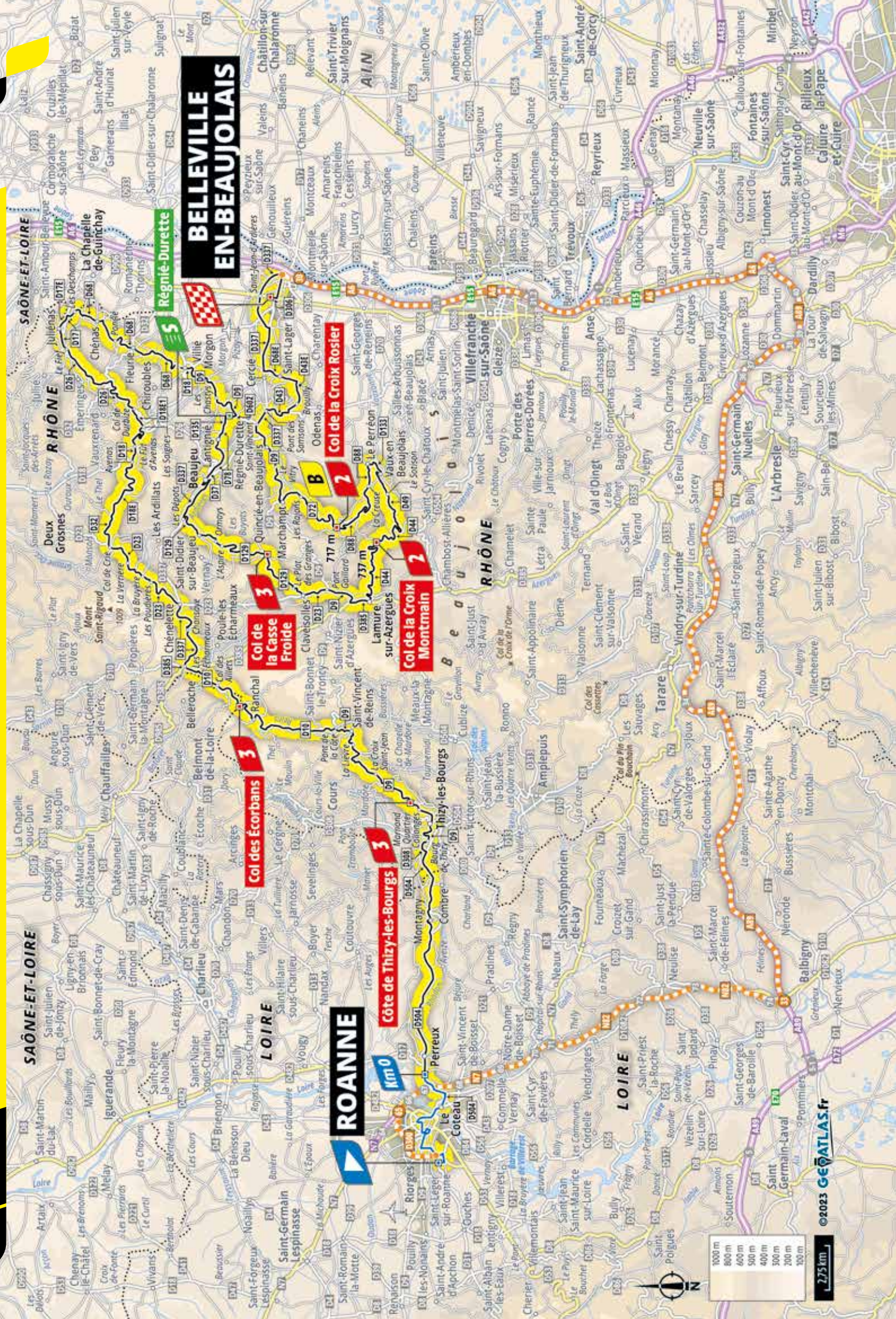
Population: 13,500 (Bellevillois and Bellevilloises), 44,600 within the 35  
communes comprising the Saône Beaujolais municipality  
[mairie-belleville.fr](http://mairie-belleville.fr) • [ccsb-saonebeaujolais.fr](http://ccsb-saonebeaujolais.fr) • [destination-beaujolais.com](http://destination-beaujolais.com)

**Tour de France: Stage town for the first time.**

- Cycling:** 15km of greenways, 10 cycle touring circuits in and around the town, self-service bike rental service
- Sport and culture:** Urban Cycling in Villefranche-sur-Saône and in Beaujolais, Beaujolais Bike Club, Tour du Beaujolais Organisation, Union Cycliste Belleville, CT Formidable, CT Beaujolais Cycling, CS Beaujolais Mâconnais (all cycling-related). *Events:* Festival of the Conscripts, Embouteillage (old vehicles rally), Nect'Art Nouveau and Beaujolais Nouveau festive evening. *Athlete:* Philippe Gardent (handball, world champion with the French team in 1995)
- Sights:** Abbey Church of the Assumption (12<sup>th</sup> century), Hôtel-Dieu and its apothecary (18<sup>th</sup> century), Maison du Beaujolais
- Gastronomy:** Sausage, Beaujolais salad, bugnes (sugared doughnuts), 12 wine appellations (beaujolais, beaujolais Villages, brouilly, chénas, chiroubles, côte de brouilly, fleurie, juliénas, morgon, moulin-à-vent, regnié, saint-amour)
- Distinctions:** 2022 Sporting and Active Town, Territory Committed to Nature, Best Intercommunity for Biodiversity, Land of the 2024 Games

CYCLE CITY 2023  
TOUR DE FRANCE





# BELLEVILLE EN-BEAUJOLAIS

Région **S** Régnié-Durette



**Col de la Casse Froide** 3

**Col de la Croix Rosier** 2


**Col de la Croix Montmain** 2

**Col des Écorbans** 3

**Côte de Thizy-les-Bourgs** 3

# ROANNE

**km 0**





# ACCESS AND START

**PPO**

Junction 65 on the N7,  
6.1km from the start



get there  
with waze



## RECEPTION POINT FOR GUESTS

North entrance of Scarabée's car park  
Opens: 9:30

## TOUR DE FRANCE VILLAGE

South car park on rows E-F-G-H  
Opens: 10:00

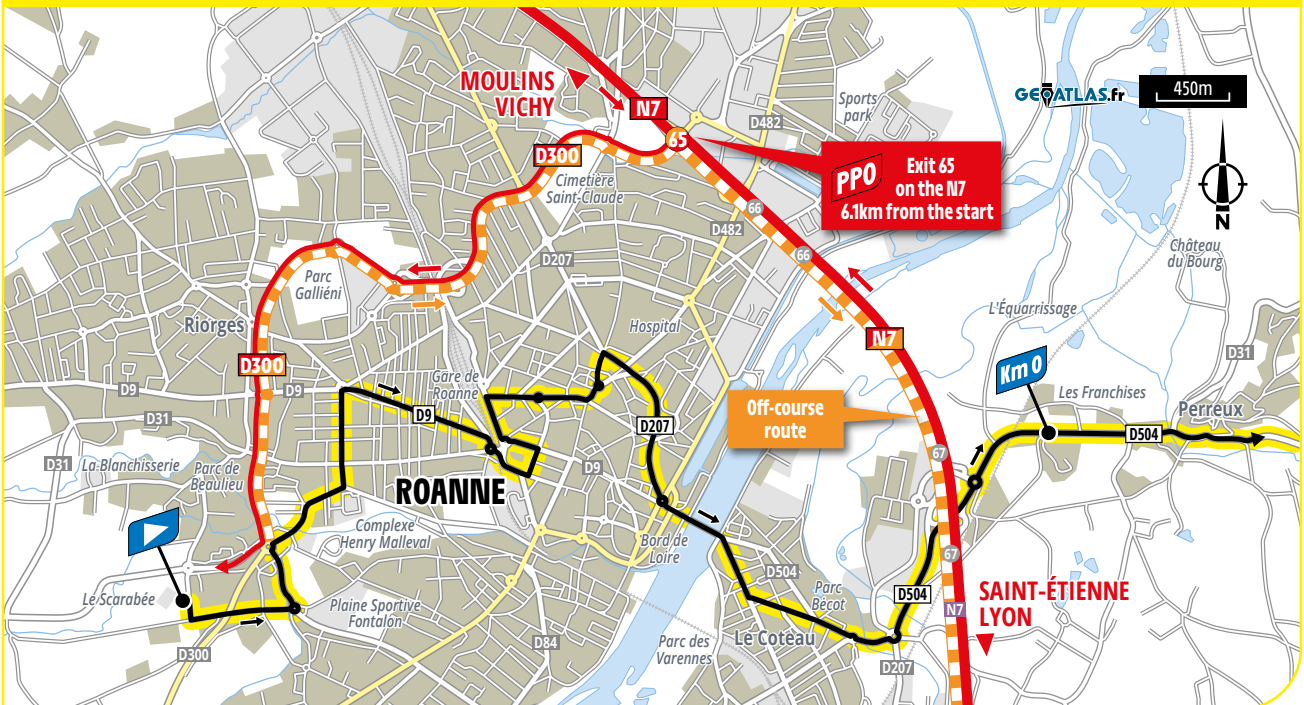
## PUBLICITY CARAVAN

**Parking:** D31, Avenue Charlie Chaplin  
**Parking for technical vehicles:** D3031, Avenue Charlie Chaplin  
**Departure from the car park:** between 10:50 and 11:20  
**Passage in front of the start line:** between 11:00 and 11:30

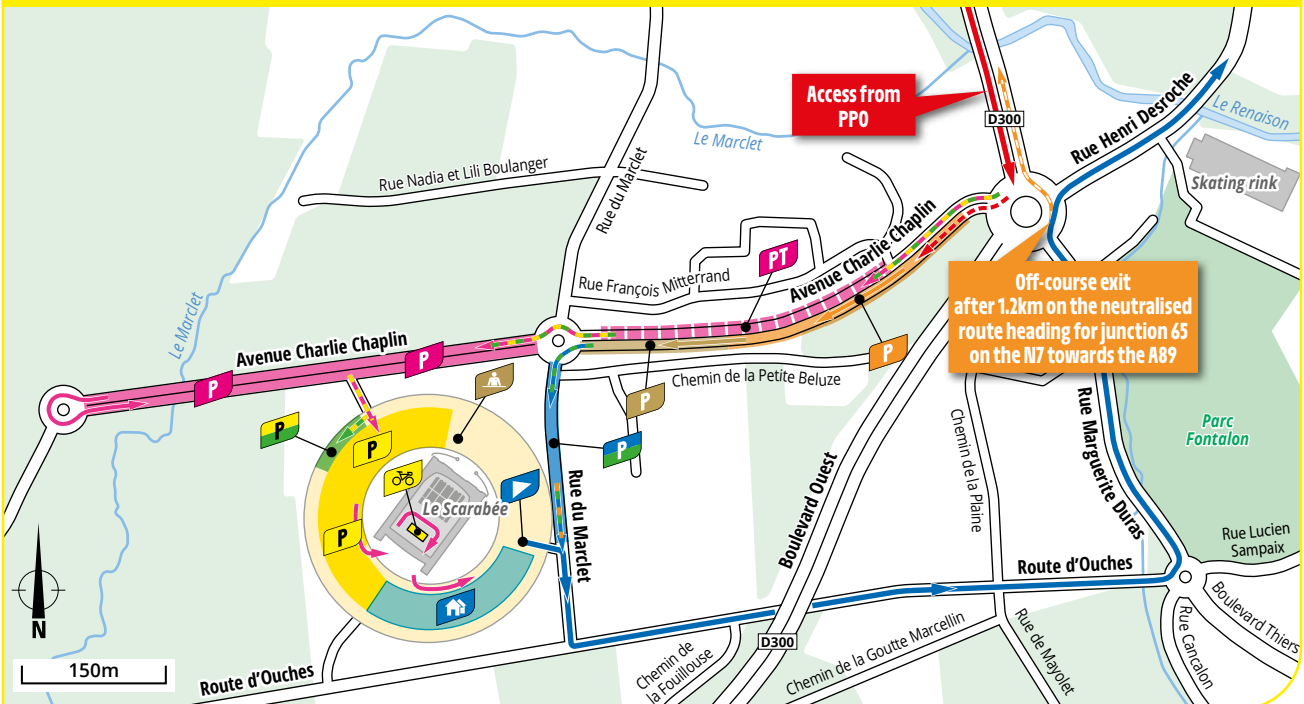
## RACE

**Assembly point for start:** Le Scarabée  
**Rider sign-in:** between 11:55 and 12:55  
**Call to the start:** 13:00  
**Neutralised start:** 13:05, Scarabée car park  
**Official start:** 13:20, on the D504, 10.4km from the assembly point

### START ACCESS



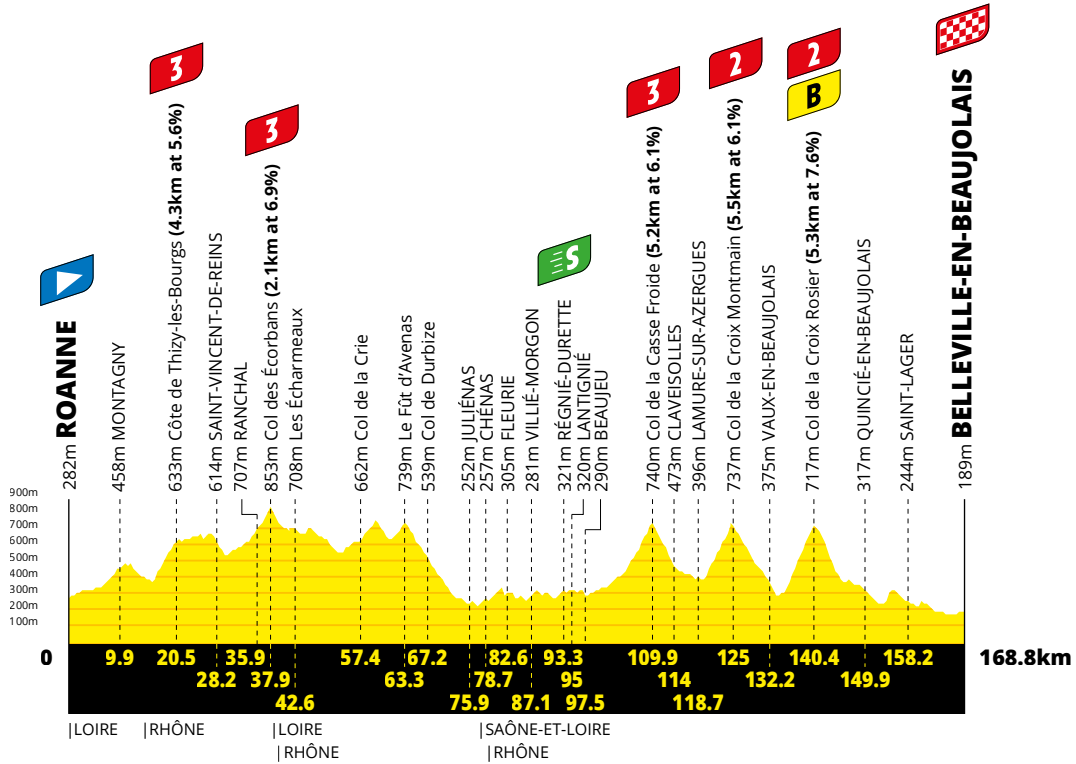
### SITUATION MAP



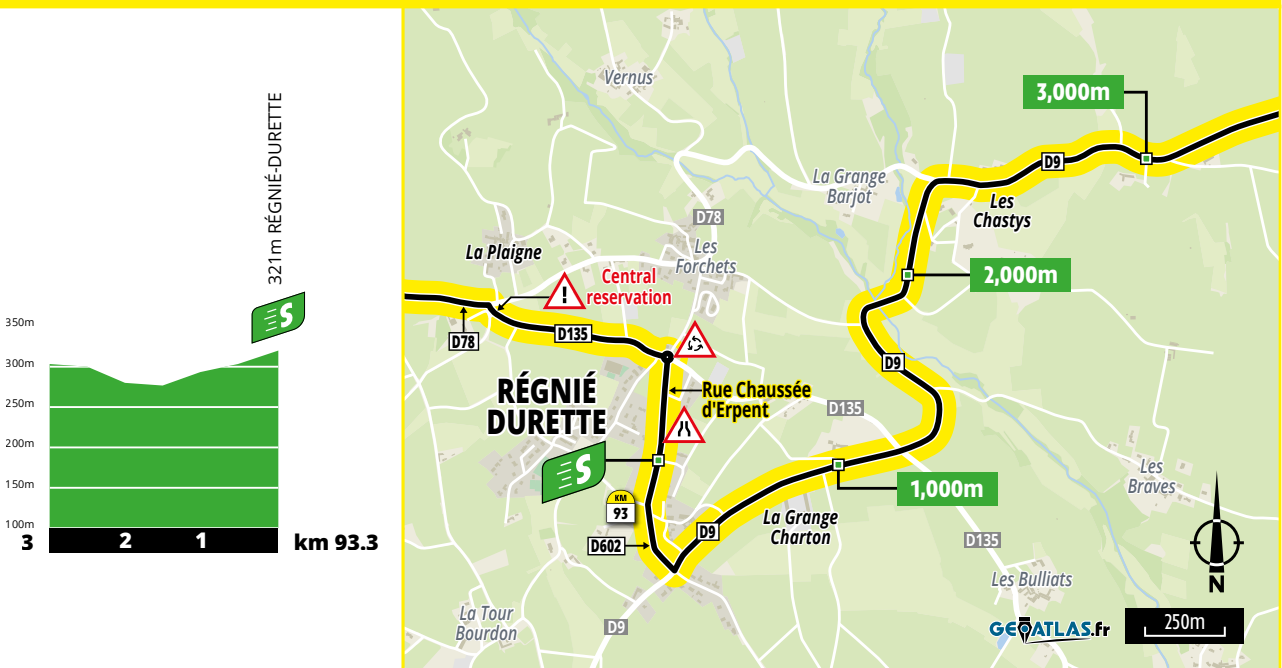


# PROFILES AND MAP

## STAGE'S PROFILE



## INTERMEDIATE SPRINT • PROFILE AND MAP



**KM 93.3 • RÉGNIÉ-DURETTE**






# ITINERARY TIMETABLE

KM		STAGE 12		TIMETABLE			
To be run	Run			Caravan	42kph	40kph	38kph
<b>LOIRE (42)</b>							
		VC	ROANNE (VC-D9-VC-D207) 	11:05	13:05	13:05	13:05
		D207	LE COTEAU (D207-VC-D504)				
		D504	PERREUX				
<b>168.8</b>	<b>0</b>		<b>ROANNE</b>  	<b>11:20</b>	<b>13:20</b>	<b>13:20</b>	<b>13:20</b>
168.1	0.7		PERREUX	11:21	13:21	13:21	13:21
158.9	9.9		MONTAGNY	11:36	13:34	13:35	13:36
155.6	13.2		COMBRE (near)	11:41	13:39	13:40	13:41
<b>RHÔNE (69)</b>							
153.7	15.1		THIZY-LES-BOURGS (D504-D308-D58 E-D58-VC-D58-D9)	11:44	13:42	13:43	13:44
149.6	19.2	D9	La Barrière	11:50	13:47	13:49	13:50
149.2	19.6		Marnand-Quartier Collonges	11:51	13:48	13:49	13:51
<b>148.3</b>	<b>20.5</b>		<b>Côte de Thizy-les-Bourgs</b> 	<b>11:52</b>	<b>13:49</b>	<b>13:51</b>	<b>13:52</b>
145	23.8		La Croix Saint-Jean	11:57	13:54	13:56	13:57
141.3	27.5		La Lièvre	12:03	13:59	14:01	14:03
140.6	28.2		SAINT-VINCENT-DE-REINS	12:04	14:00	14:02	14:04
139.1	29.7		Pont de la Côte (D9-D10)	12:07	14:02	14:04	14:07
132.9	35.9	D10	RANCHAL	12:17	14:11	14:14	14:17
<b>130.9</b>	<b>37.9</b>		<b>Col des Écorbans</b> 	<b>12:20</b>	<b>14:14</b>	<b>14:17</b>	<b>14:20</b>
<b>LOIRE (42)</b>							
130.8	38		Les Écorbans (BELLEROCHÉ)	12:20	14:14	14:17	14:20
<b>RHÔNE (69)</b>							
128.6	40.2		Col des Ailletts (POULE-LES-ÉCHARMEAUX)	12:23	14:17	14:20	14:23
126.2	42.6		Les Écharmeaux (POULE-LES-ÉCHARMEAUX) (D10-D385-D337)	12:27	14:21	14:24	14:27
123.4	45.4	D337	Chansaye (POULE-LES-ÉCHARMEAUX)	12:32	14:25	14:28	14:32
121.2	47.6		CHÉNELETTE (D337-D23)	12:35	14:28	14:31	14:35
118.3	50.5	D23	La Côte (LES ARDILLATS)	12:40	14:32	14:36	14:40
117.9	50.9		Les Poudières (LES ARDILLATS)	12:40	14:33	14:36	14:40
117.3	51.5		La Bruyère (LES ARDILLATS)	12:41	14:34	14:37	14:41
116.5	52.3		Le Ritz (LES ARDILLATS)	12:42	14:35	14:38	14:42
115.5	53.3		La Verrière (LES ARDILLATS)	12:44	14:36	14:40	14:44
114.1	54.7		Col de Crie (LES ARDILLATS)	12:46	14:38	14:42	14:46
113.8	55		Crossroad D23-D32	12:47	14:39	14:42	14:47
111.5	57.3	D32	Crossroad D32-D18 E	12:50	14:42	14:46	14:50
106.8	62	D18 E	Avenas (DEUX-GROSNES) (D18 E-D18)	12:58	14:48	14:53	14:58
105.5	63.3	D18	Le Fût d'Avenas (AVENAS)	13:00	14:50	14:55	15:00
104.7	64.1		La Terrasse (CHIROUBLES)	13:01	14:52	14:56	15:01
103	65.8		Les Saignes (D18-D18 E1)	13:04	14:54	14:59	15:04
101.6	67.2	D18 E1	Col de Durbize (CHIROUBLES) (D18 E1-D86-D26)	13:06	14:56	15:01	15:06
94.2	74.6	D26	Le Fief (D26-D17)	13:18	15:07	15:12	15:18
92.9	75.9	D17	JULIÉNAS (D17-D26-D17 E-D17)	13:20	15:08	15:14	15:20
91.9	76.9		Crossroad D17-VC	13:21	15:10	15:15	15:21
<b>SAÔNE-ET-LOIRE (71)</b>							
91	77.8	VC	Les Darroux (LA CHAPELLE-DE-GUINCHAY)	13:23	15:11	15:17	15:23
90.6	78.2		Les Deschamps (LA CHAPELLE-DE-GUINCHAY)	13:23	15:12	15:17	15:23
<b>RHÔNE (69)</b>							
90.1	78.7	D68	CHÉNAS	13:24	15:12	15:18	15:24
90.1	78.7		Les Pinchons	13:24	15:12	15:18	15:24
87.5	81.3		Poncié	13:28	15:16	15:22	15:28
86.2	82.6		FLEURIE	13:30	15:18	15:24	15:30
84.4	84.4		Champagne	13:33	15:21	15:27	15:33
81.7	87.1		VILLIÉ-MORGON (D68-D18-D9)	13:37	15:24	15:31	15:37
78.2	90.6	D9	Les Chastys	13:43	15:29	15:36	15:43
76.3	92.5		La Grange Charton	13:46	15:32	15:39	15:46
76.1	92.7		RÉGNIÉ-DURETTE (D9-D602-D135)	13:46	15:32	15:39	15:46
<b>75.5</b>	<b>93.3</b>		<b>RÉGNIÉ-DURETTE</b> 	<b>13:47</b>	<b>15:33</b>	<b>15:40</b>	<b>15:47</b>
74.6	94.2	D135	La Plaigne (D135-D78)	13:49	15:35	15:41	15:49
73.8	95	D78	LANTIGNIÉ	13:50	15:36	15:42	15:50
72.9	95.9		La Savoye	13:51	15:37	15:44	15:51
72.4	96.4		Appagnié	13:52	15:38	15:44	15:52
71.3	97.5		BEAUJEU (D78-D37-VC-D337)	13:54	15:39	15:46	15:54
67.2	101.6	D337	Les Dépôts (D337-D129)	14:00	15:45	15:52	16:00

## DISTANCE FROM NEUTRALISED TO OFFICIAL START

10.4km

## CATEGORISED CLIMBS AND SUMMIT FINISHES

-  **km 20.5 - Côte de Thizy-les-Bourgs**  
Climb of 4.3km at 5.6%
-  **km 37.9 - Col des Écorbans**  
Climb of 2.1km at 6.9%
-  **km 109.9 - Col de la Casse Froide**  
Climb of 5.2km at 6.1%
-  **km 125 - Col de la Croix Montmain**  
Climb of 5.5km at 6.1%
-  **km 140,4 - Col de la Croix Rosier**  
Climb of 5.3km at 7.6%

## RELAIS-ÉTAPE

École primaire Bernard Pivot car park  
69460 Vaux-en-Beaujolais  
**Km 132.3**

## ROUTE FOR NON-RACE VEHICLES

Exit point after 1.2km on the neutralised route (crossroads of Rue Marguerite Duras and Rue Henri Desroches). Take the D300 and go onto the N7 at junction 65 towards the A89. Follow the N82, the A89, then the A6 towards Paris. Leave the A6 at junction 30 and take Rue Benoît Raclet and then Rue des Remparts.

### Entry point onto the race route:

Crossroads of D37 and D37D, 2km from the finish line

**Total distance:** 120km





# ITINERARY TIMETABLE

KM		STAGE 12		TIMETABLE			
To be run	Run			Caravan	42kph	40kph	38kph
65.7	103.1	D129	Les Rays	14:03	15:47	15:55	16:03
64.7	104.1		SAINT-DIDIER-SUR-BEAUJEU	14:04	15:49	15:56	16:04
63.5	105.3		Ormay	14:06	15:50	15:58	16:06
63	105.8		L'Aspire	14:07	15:51	15:59	16:07
61	107.8		Tolot	14:10	15:54	16:02	16:10
<b>58.9</b>	<b>109.9</b>		<b>Col de la Casse Froide</b> 	<b>14:13</b>	<b>15:57</b>	<b>16:05</b>	<b>16:13</b>
57.2	111.6		Les Chizeaux	14:16	15:59	16:07	16:16
55.5	113.3		Le Plat des Granges	14:19	16:02	16:10	16:19
54.8	114		CLAVEISOLLES (D129-D23)	14:20	16:03	16:11	16:20
53.4	115.4	D23	Pont Gaillard (D23-D9)	14:22	16:05	16:13	16:22
50.9	117.9	D9	Crossroad D9-D385	14:26	16:08	16:17	16:26
50.1	118.7	D385	LAMURE-SUR-AZERGUES (D385-D44)	14:27	16:10	16:18	16:27
<b>43.8</b>	<b>125</b>	<b>D44</b>	<b>Col de la Croix Montmain (737 m)</b> 	<b>14:37</b>	<b>16:18</b>	<b>16:27</b>	<b>16:37</b>
40.9	127.9		Crossroad D44-D49	14:42	16:23	16:32	16:42
39.9	128.9	D49	Sibertot (VAUX-EN-BEAUJOLAIS)	14:43	16:24	16:33	16:43
38.1	130.7		Le Sotison (VAUX-EN-BEAUJOLAIS)	14:46	16:27	16:36	16:46
37.1	131.7		Clochemerle (VAUX-EN-BEAUJOLAIS)	14:48	16:28	16:37	16:48
36.6	132.2		VAUX-EN-BEAUJOLAIS (D49-D133)	14:49	16:29	16:38	16:49
34.8	134	D133	LE PERRÉON (D133-D88)	14:51	16:31	16:41	16:51
33.8	135	D88	La Creuse (LE PERRÉON)	14:53	16:33	16:42	16:53
32.2	136.6		Le Colombier (LE PERRÉON)	14:56	16:35	16:45	16:56
30.2	138.6		Pierre Plate (LE PERRÉON)	14:59	16:38	16:48	16:59
<b>28.4</b>	<b>140.4</b>		<b>Col de la Croix Rosier (717 m) (D88-D72)</b>  	<b>15:02</b>	<b>16:40</b>	<b>16:51</b>	<b>17:02</b>
24.3	144.5	D72	Les Rajons	15:08	16:46	16:57	17:08
24	144.8		Les Barnoux	15:09	16:47	16:57	17:09
22.7	146.1		MARCHAMPT (D72-D9)	15:11	16:49	16:59	17:11
19.9	148.9	D9	Le Vitry	15:15	16:53	17:03	17:15
19.6	149.2		Le Champ	15:16	16:53	17:04	17:16
18.9	149.9		QUINCIÉ-EN-BEAUJOLAIS	15:17	16:54	17:05	17:17
17.4	151.4		Saint-Nizier	15:19	16:56	17:07	17:19
16.9	151.9		Saint-Vincent (D9-D337)	15:20	16:57	17:08	17:20
15.6	153.2	D337	Pont des Samsons (CERCIE) (D337-D43)	15:22	16:59	17:10	17:22
13.9	154.9	D43	La Poyebade (ODENAS) (D43-D43 E)	15:25	17:01	17:12	17:25
13.5	155.3	D43 E	Brouilly (ODENAS)	15:25	17:02	17:13	17:25
11.5	157.3		Crossroad D43 E-D68 E	15:28	17:05	17:16	17:28
10.6	158.2	D68 E	SAINT-LAGER (D68 E-D68-D68 E)	15:30	17:06	17:17	17:30
9.3	159.5		Crossroad D68 E-D337	15:32	17:08	17:19	17:32
4.5	164.3	D337	Saint-Jean-d'Ardières (BELLEVILLE-EN-BEAUJOLAIS)	15:39	17:15	17:26	17:39
1.9	166.9		BELLEVILLE-EN-BEAUJOLAIS (D337-D37 D-D37-D306) (entry)	15:43	17:18	17:30	17:43
<b>0</b>	<b>168.8</b>	<b>D306</b>	<b>BELLEVILLE-EN-BEAUJOLAIS</b> 	<b>15:46</b>	<b>17:21</b>	<b>17:33</b>	<b>17:46</b>

168.8KM

BELLEVILLE-EN-BEAUJOLAIS

ROANNE

THURSDAY 13 JULY

STAGE 12

122


# STAGE'S LAST KILOMETRES



## LAST KILOMETRES MAP



## LAST KILOMETRES PROFILE





# FINISH

## FINISH MAP



## CHÂTILLON-SUR-CHALARONNE

Commune de l'Ain (01)

Population: 5,200 (Châtillonnais and Châtillonnaises),  
39,000 within the 36 communes comprising the Dombes municipality;  
653,000 in Ain  
[châtillon-sur-chalaronne.fr](http://châtillon-sur-chalaronne.fr) · [ccdombes.fr](http://ccdombes.fr) · [ain.fr](http://ain.fr)

**Tour de France: Stage town for the first time.**

- **Cycling:** CycloDombes bike circuit
- **Sport and culture:** Festival Les Musicales du Parc des Oiseaux (contemporary music), Festival Rêves de Cirque (circus performance), National Festival of Contemporary Amateur Theatre, Festival Cuivres en Dombes (music and food festival), Bresse-Dombes marathon
- **Sights:** The bridges and footbridges bedecked with flowers that earned it the nickname "Little Venice of the Dombes", old château (10<sup>th</sup> century), hospice (former hospital from the 18<sup>th</sup> century which houses the Museum of Tradition and Life) and its apothecary (rare collection of 120 Meillonas earthenware pots), market hall (14<sup>th</sup> century, destroyed by fire in 1670 and rebuilt identically), Saint-Vincent de Paul's house, half-timbered houses, miniature train museum, arboretum (350 varieties of trees from all over the world spread over an area of 12 hectares), local market on Saturday mornings, classified as the third most beautiful market in France
- **Gastronomy:** Goujonnettes de carpe (fried carp), frogs
- **Distinctions:** Green Resort, France's Most Beautiful Detours, Town of Arts and Crafts, Remarkable Gastronomic Site, 2018 Golden Flower Trophy, four-star floral town



Hospice, Châtillon-sur-Chalaronne ©Michael Zeilfelder



River Chalaronne, Châtillon-sur-Chalaronne ©Ville de Châtillon-sur-Chalaronne



Grand Colombier ©CC Bugey Sud Laurent Madelon



Stèle, Grand Colombier ©Département de l'Ain

## GRAND COLOMBIER

Sommet (1,534 m) in the Jura massif in Ain (01)

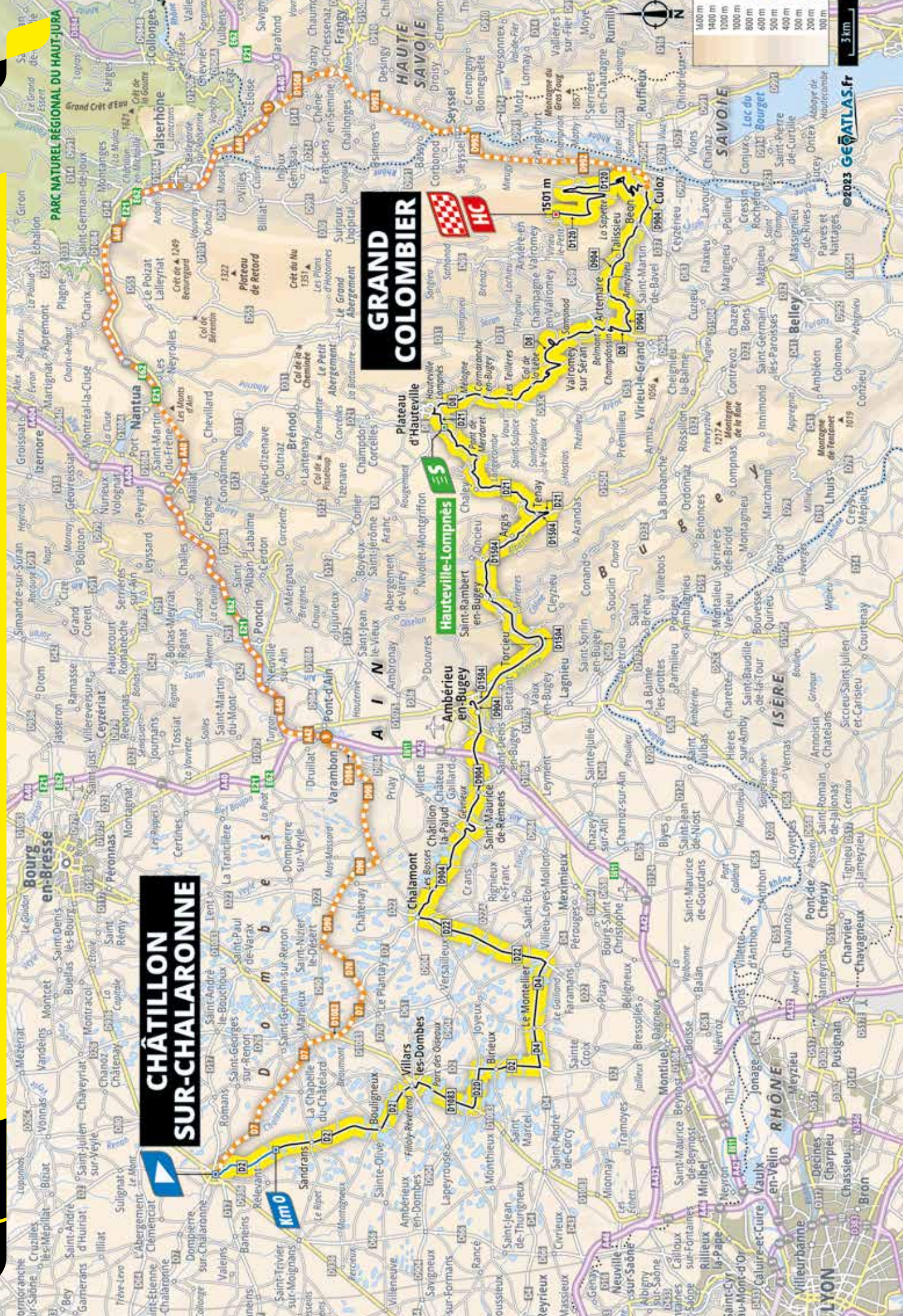
Population: 653,000 in Ain  
[cclubugeysud.com](http://cclubugeysud.com) · [usses-et-rhone.fr](http://usses-et-rhone.fr) · [ain.fr](http://ain.fr)

**Tour de France: Stage finish for the second time. In 2020, and after having ventured there for the first time eight years previously, the Tour finished atop the Grand Colombier. The result provided an indication of the final classification in Paris: Tadej Pogačar won and Primož Roglič was second.**

- **Cycling:** Confrérie des Fêlés du Grand Colombier (more than 2,000 members, including nearly 150 women, the aim is to climb the four flanks of the massif in one day), roads closed and reserved for cyclists during the summer, ViaRhôna cycle route
- **Sport and culture:** Nordic skiing domain of Sur Lyand-Grand Colombier. *Personalities:* Henri and Léon Serpollet, 19<sup>th</sup> century automotive pioneers. *Athletes:* Maxime Bouet (cycling, Arkea Samsic team), Christophe Lemaitre (athletics, Olympic medallist and triple European champion), Simon Desthieux (biathlon, gold medal in the mixed relay at the 2018 Olympic Games). *Events:* Cyclo sportive du Tour de l'Ain, Cormavalanche (downhill mountain bike race), Epicuriennes à Belley (gastronomy festival), Fêtes du four (baked fare and dancing), Rando des lacs du Bugey (hiking), Roll'athlon (international 100km rollerblade race)
- **Sights:** Château de Montvéran (14<sup>th</sup> century), old town of Culoz
- **Gastronomy:** Salé (walnut and onion tart), diots (sausages), truffles, wines (bugey, roussette and seysse)
- **Distinctions:** Bike-Friendly Town, Bugey Sud Cycling Territory, Vignobles & Découvertes (wine tourism)







# CHÂTILLON SUR-CHALARONNE

# GRAND COLOMBIER





# ACCESS AND START

**PPO**

Crossroads of D936 and Avenue de Wachtersbach, 4.8km from the start



get there with waze



## RECEPTION POINT FOR GUESTS

Crossroads of rue du Clos Bizet - avenue Raymond Sarbach, 4.8km from the start  
**Opens:** 10:15

## TOUR DE FRANCE VILLAGE

Esplanade des Anciens Combattants and Place de l'Office du Tourisme  
**Opens:** 10:45

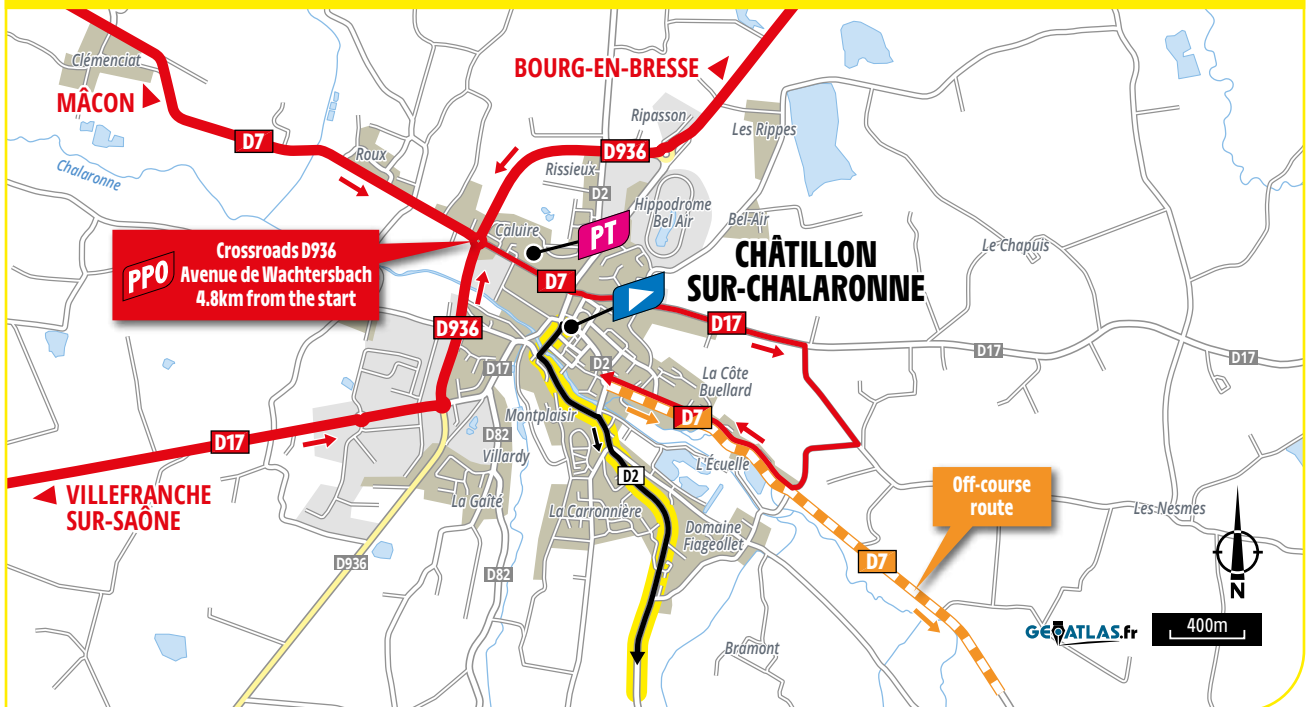
## PUBLICITY CARAVAN

**Parking:** Avenue Raymond Sarbach  
**Parking for technical vehicles:** Lombard car park  
**Departure from the car park:** between 11:35 and 12:05  
**Passage in front of the start line:** between 11:45 and 12:15

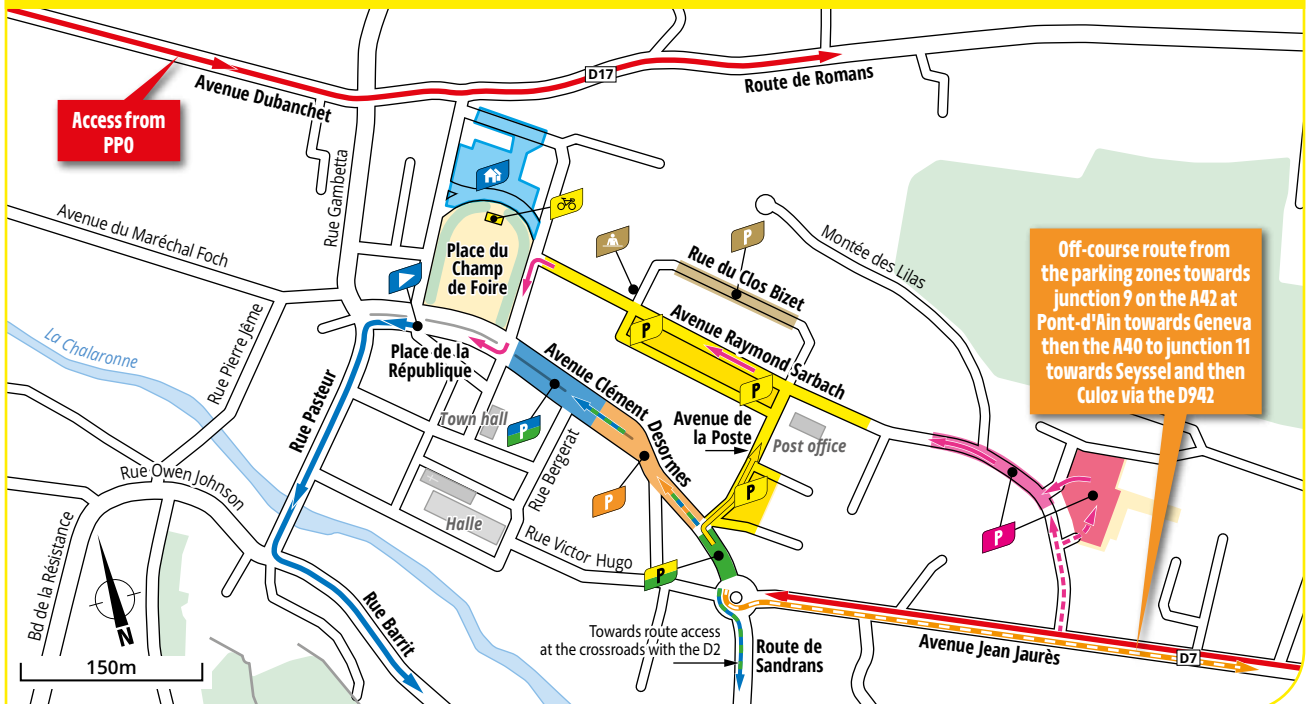
## RACE

**Assembly point for start:** Place du Champ de Foire  
**Rider sign-in:** between 12:35 and 13:35  
**Call to the start:** 13:40  
**Neutralised start:** 13:45, Avenue Clément Desormes  
**Official start:** 13:55, on the D2, 4.3km from the assembly point

### START ACCESS



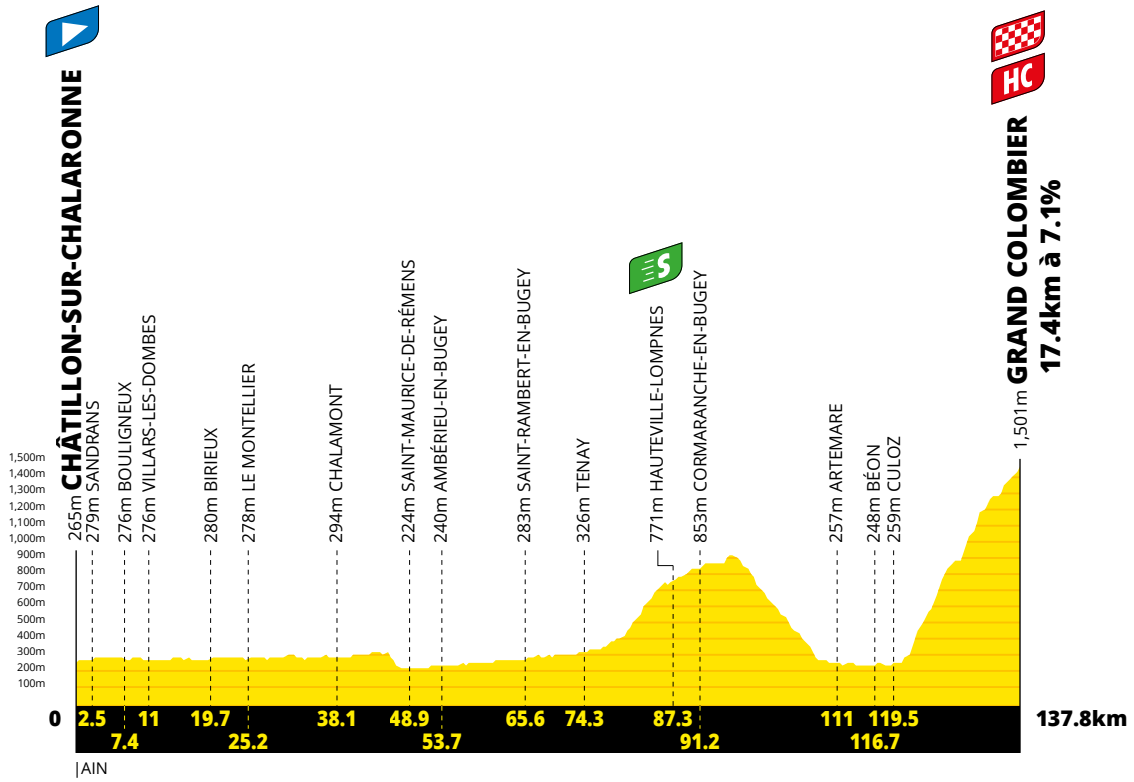
### SITUATION MAP



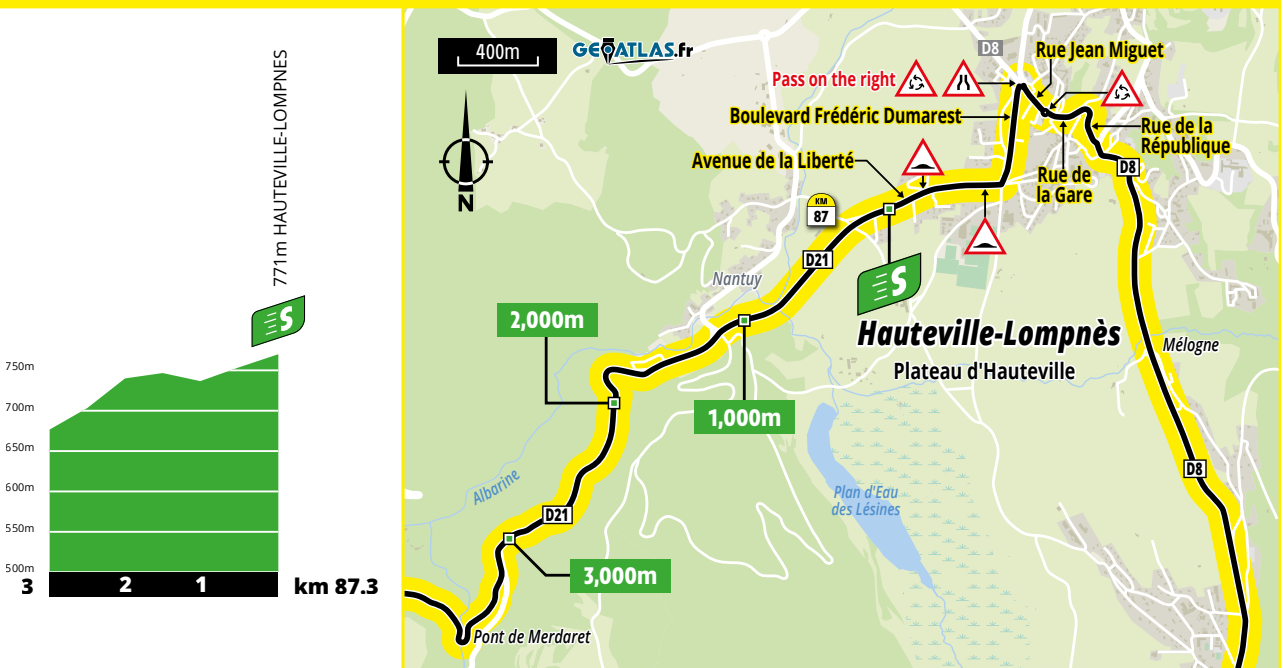


# PROFILES AND MAP

## STAGE'S PROFILE



## INTERMEDIATE SPRINT • PROFILE AND MAP



**KM 87.3 • HAUTEVILLE-LOMPNÈS**


# ITINERARY TIMETABLE

KM		STAGE 13		TIMETABLE			
To be run	Run			Caravan	42kph	40kph	38kph
AIN (01)							
		D2	CHÂTILLON-SUR-CHALARONNE 	11:45	13:45	13:45	13:45
137.8	0		CHÂTILLON-SUR-CHALARONNE 	11:55	13:55	13:55	13:55
135.3	2.5		SANDRANS	11:59	13:58	13:58	13:58
130.4	7.4		BOULIGNEUX	12:07	14:04	14:05	14:05
127.3	10.5		Filioly-Révérend	12:12	14:08	14:09	14:10
126.8	11		VILLARS-LES-DOBES (D2-D904-D1083)	12:12	14:09	14:10	14:10
126.5	11.3		<b>Cross level n°24</b>	12:13	14:09	14:10	14:11
124.8	13	D1083	Parc des Oiseaux	12:15	14:11	14:12	14:13
121.8	16		Crossroad D1083-D2 D	12:20	14:15	14:16	14:17
119.1	18.7	D2 D	Crossroad D2 D-D2	12:24	14:19	14:20	14:21
118.1	19.7	D2	BIRIEUX	12:26	14:20	14:21	14:22
115	22.8		Crossroad D2-D4	12:31	14:24	14:25	14:27
112.6	25.2	D4	LE MONTELLIER	12:35	14:27	14:29	14:30
107.9	29.9		Crossroad D4-D22	12:42	14:33	14:35	14:37
99.7	38.1	D22	CHALAMONT (D22-D904)	12:55	14:44	14:46	14:48
96.7	41.1	D904	Les Brossees	13:00	14:47	14:50	14:52
91	46.8		Gévrioux (CHÂTILLON-LA-PALUD)	13:09	14:55	14:57	15:00
88.9	48.9		SAINT-AURICE-DE-RÉMENS	13:12	14:57	15:00	15:03
84.1	53.7		AMBÉRIEU-EN-BUGEY (D904-D1504)	13:20	15:03	15:07	15:10
72.2	65.6	D1504	SAINT-RAMBERT-EN-BUGEY	13:38	15:19	15:22	15:26
65.2	72.6		ARGIS (near)	13:50	15:28	15:32	15:36
64.7	73.1		Le Villars	13:50	15:28	15:32	15:37
63.5	74.3		TENAY (D1504-C202-D21)	13:52	15:30	15:34	15:39
60.4	77.4	D21	Moulin à Ciment	13:57	15:34	15:38	15:43
51	86.8		Hauteville-Lompnes (PLATEAU D'HAUTEVILLE) (D21-D8)	14:12	15:46	15:51	15:56
50.5	87.3	D8	HAUTEVILLE-LOMPNÈS 	14:13	15:46	15:51	15:57
47.6	90.2		Mélogne (PLATEAU D'HAUTEVILLE)	14:17	15:50	15:55	16:01
46.6	91.2		Cormaranche-en-Bugey	14:19	15:51	15:57	16:02
43.9	93.9		Les Teillères (PLATEAU D'HAUTEVILLE)	14:23	15:55	16:00	16:06
41.6	96.2		Col de la Lèbe	14:27	15:58	16:03	16:09
40.2	97.6		Le Puy des Barres (VALROMEY-SUR-SÉRAN)	14:29	16:00	16:05	16:11
33.3	104.5		Samonod (VALROMEY-SUR-SÉRAN)	14:40	16:08	16:14	16:21
32.4	105.4		Belmont (VALROMEY-SUR-SÉRAN)	14:41	16:10	16:16	16:22
31.4	106.4		Champdossin (VALROMEY-SUR-SÉRAN)	14:43	16:11	16:17	16:23
29.2	108.6		Crossroad D8-D904	14:46	16:14	16:20	16:27
26.8	111	D904	ARTEMARE	14:50	16:17	16:23	16:30
24.9	112.9		Ameyzieu	14:53	16:19	16:25	16:32
22.7	115.1		TALISSIEU (near)	14:57	16:22	16:28	16:35
21.1	116.7		BÉON	14:59	16:24	16:31	16:38
18.3	119.5		CULOZ (D904-D120)	15:04	16:27	16:34	16:42
4.9	132.9	D120	La Sapette	15:25	16:59	17:08	17:18
0	137.8		GRAND COLOMBIER (1,501m)  	15:32	17:10	17:21	17:32

## DISTANCE FROM NEUTRALISED TO OFFICIAL START

4.3km

## CATEGORISED CLIMBS AND SUMMIT FINISHES

 km 137.8 - Grand Colombier  
Climb of 17.4km at 7.1%

## RELAIS-ÉTAPE

Place du docteur Rougy car park  
01110 Plateau d'Hauteville  
Km 86.8

## ROUTE FOR NON-RACE VEHICLES

Leave from the off-course (hors course) parking zone (don't go onto the race route). Leave the parking area via the D2 then the D7 heading for Marlieux. Take the D1083 then go back onto the D7, the D70, the D90 to Varambon. Take the A42 at junction 9 towards Geneva. At the A40/A42 interchange, take the A40 towards Geneva. Leave the A40 at junction 11, continue on the D1508 and then on the D992.

**Entry point onto the race route:**  
Crossroads of D992 and D904, 17.5km from the finish line  
**Total distance:** 125km

## RESTRICTION ON THE CARAVAN

**Km 137.7 - Grand Colombier**  
Narrow and steep road. Diversion for all large vehicles at km 111.8 (Artemare)

137.8KM

GRAND COLOMBIER



CHÂTILLON-SUR-CHALARONNE



FRIDAY 14 JULY



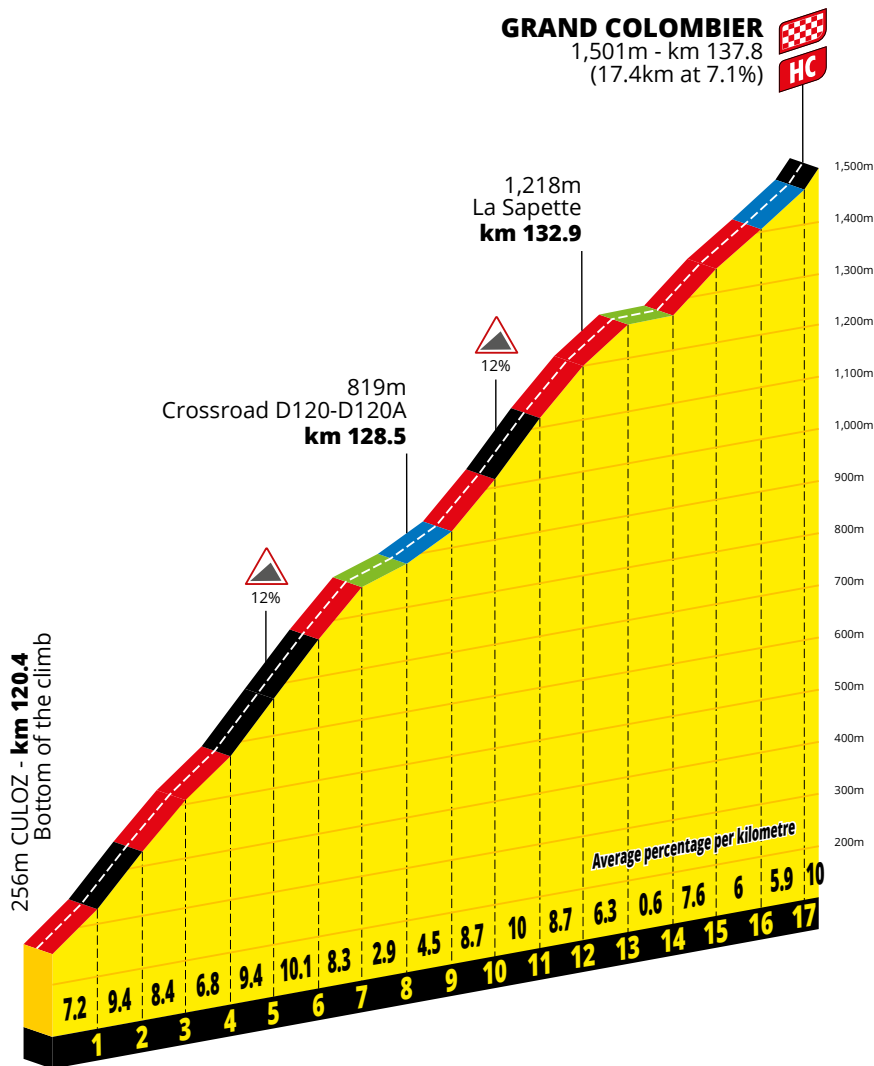
STAGE 13

129



# PARTICULAR PROFILE

## GRAND COLOMBIER

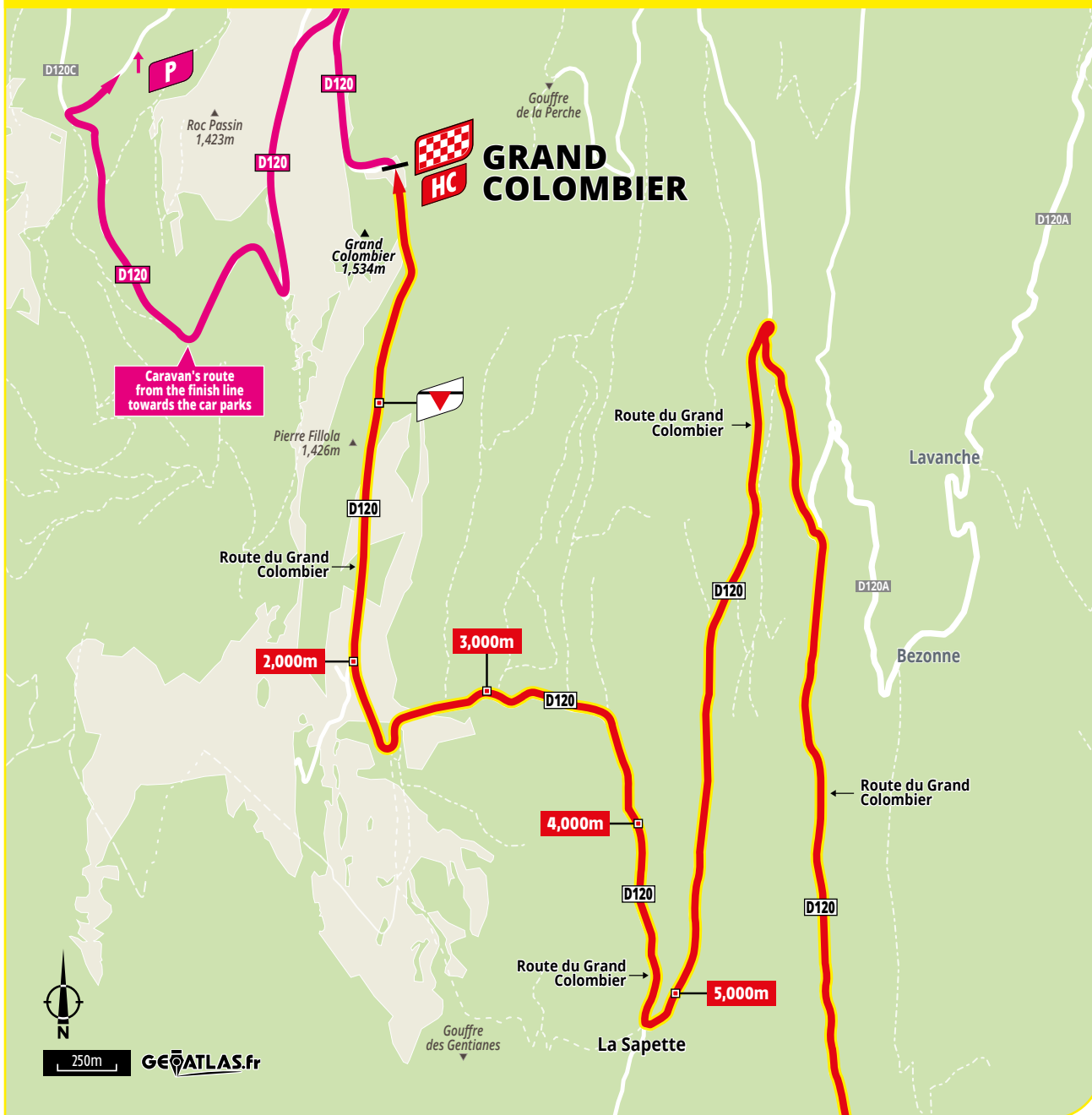


- from 0 to 2.9%
- from 3 to 5.9%
- from 6 to 8.9%
- from 9%

# STAGE'S LAST KILOMETRES

get there with waze

## LAST KILOMETRES MAP



### FINISH LINE

On the D120, at the end of a 1,400m finishing straight (400m long by line of sight) - **Width: 5m**

### PRESS ROOM

Jean Falconnier sports hall - Leasure area  
Avenue Jean Falconnier - 01350 Culoz  
**Distance from the finish: 17km**

### RECEPTION POINT FOR GUESTS

Leasure area  
Crossroads of D992 and D904 - 01350 Culoz  
Opens: 13:45

### SERVICE STATION

No service station

137.8KM

GRAND COLOMBIER



CHÂTILLON-SUR-CHALARONNE



FRIDAY 14 JULY



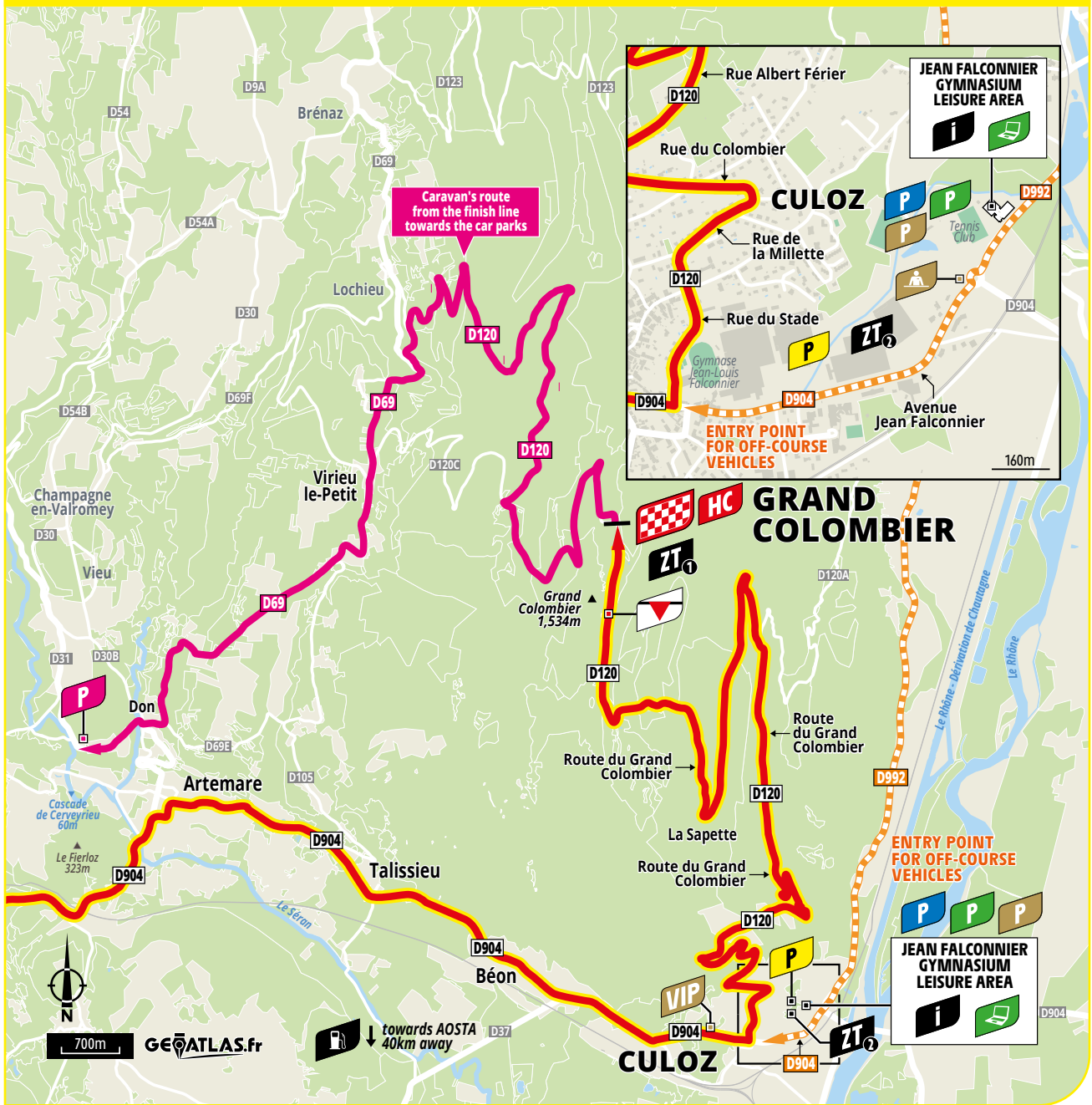
STAGE 13

131



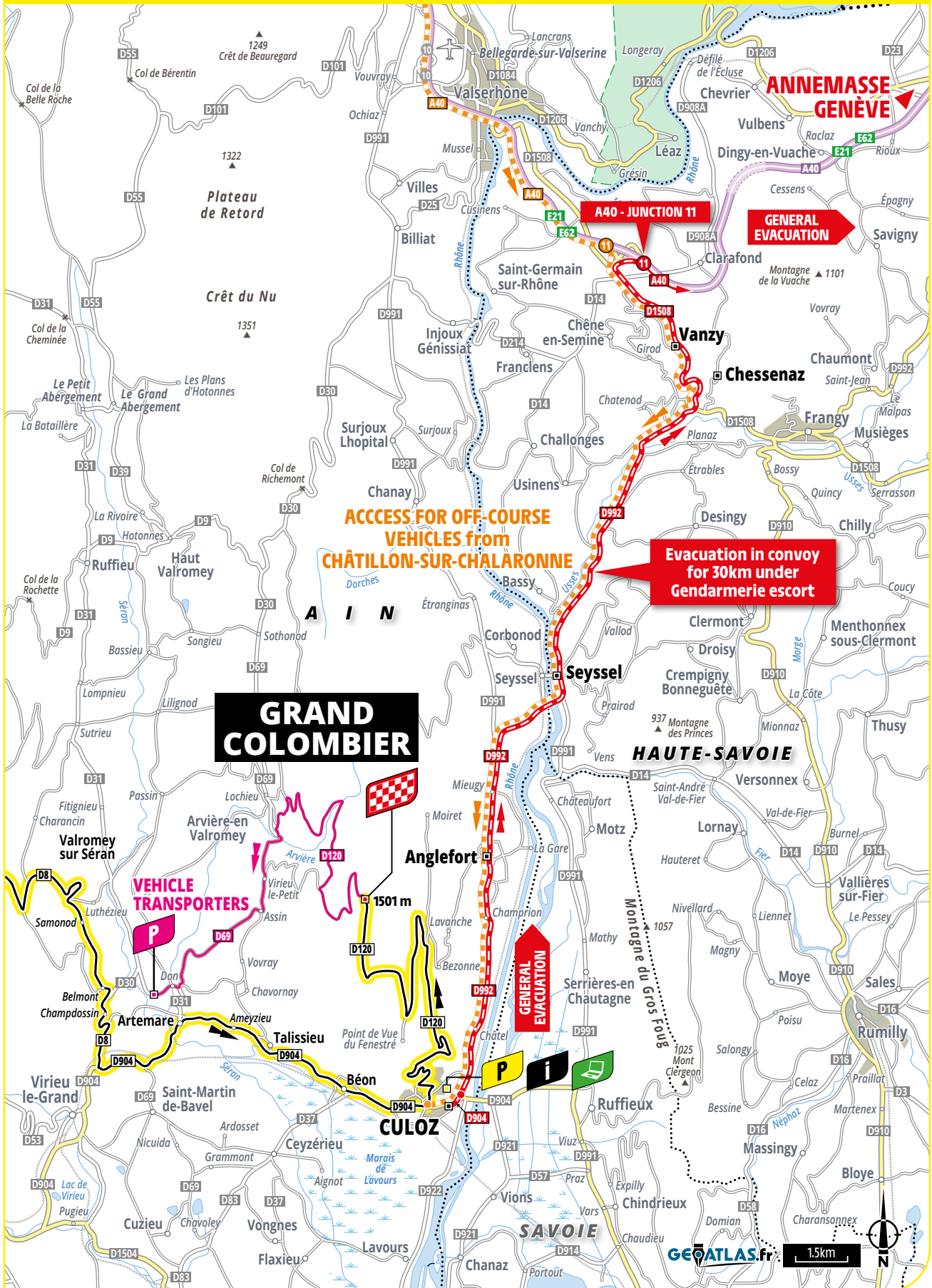
# FINISH

## FINISH MAP



# EVACUATION

## EVACUATION MAP









## ANNEMASSE

Commune de Haute-Savoie (74)

Population: 37,000 (Annemassiens and Annemassiennes),

850,000 in Haute-Savoie

[annemasse.fr](http://annemasse.fr) • [hautesavoie.fr](http://hautesavoie.fr)

**Tour de France: Stage town for the second time.**

In 2004, the Tour made its first visit to the town on a stage that took the peloton to Lons-le-Saunier. The winner was Juan Manuel Mercado, who doubled his tally two years later by winning in Pau

- **Cycling:** 31km de cycle paths, Grand Genève greenway, Vélouroute ViaRhôna
- **Sport and culture:** Vélo Club Annemasse, Annemasse Basket Club (basketball, Women's National 2), 1<sup>re</sup> compagnie de tir à l'arc (archery), Club sportif des sourds (leisure and competition sports for deaf people). *Athletes:* Aurélien Paret-Peintre (cycling, AG2R Citroën Team), Jérôme Coppel (ex-cyclist), Tessa Worley (alpine skiing, world champion in giant slalom in 2013 and 2017), Amélie Cordeau (archery, world team champion and European U18 champion). *Facilities:* Two multi-sports complexes, aquatic centre. *Events:* Musical'été Festival, Festival Bonjour l'Hiver (skating rink and Christmas market), Léman Blues Festival, Soliway (Salon des Solidarités et des Métiers de l'Humanitaire, international solidarity work and jobs exhibition), first International Chess Open (autumn 2023), Foulées annemassiennes (running)
- **Sights:** Villa du Parc (contemporary art centre), Château Rouge (cultural centre and subsidised theatre of national interest)
- **Gastronomy:** Bognettes (potato doughnuts), longeole (sausage flavoured with fennel seeds)
- **Distinctions:** Territory of Equitable Commerce, four-star floral town

CYCLE CITY 2023



TOUR DE FRANCE



Villa du Parc arts centre, Annemasse ©Gilles Bertrand



Château Rouge theatre, Annemasse ©Gilles Bertrand



Town centre, Morzine ©VLT Photography



La Battante water mill, Morzine ©Ville de Morzine

## MORZINE LES PORTES DU SOLEIL

Mountain resort in Haute-Savoie (74)

Population: 2,800 (Morzinois and Morzinoises), 850,000 in Haute-Savoie  
[morzine-avoriaz.com](http://morzine-avoriaz.com) • [portesdusoleil.com](http://portesdusoleil.com) • [hautesavoie.fr](http://hautesavoie.fr)

**Tour de France: Stage town for the 22<sup>nd</sup> time.** In 2022, Magnus Cort Nielsen had been one of the main animators of the first week of the race and in particular during the Grand Départ on his home ground in Denmark. He was rewarded with a victory on the stage from Morzine to Megève.

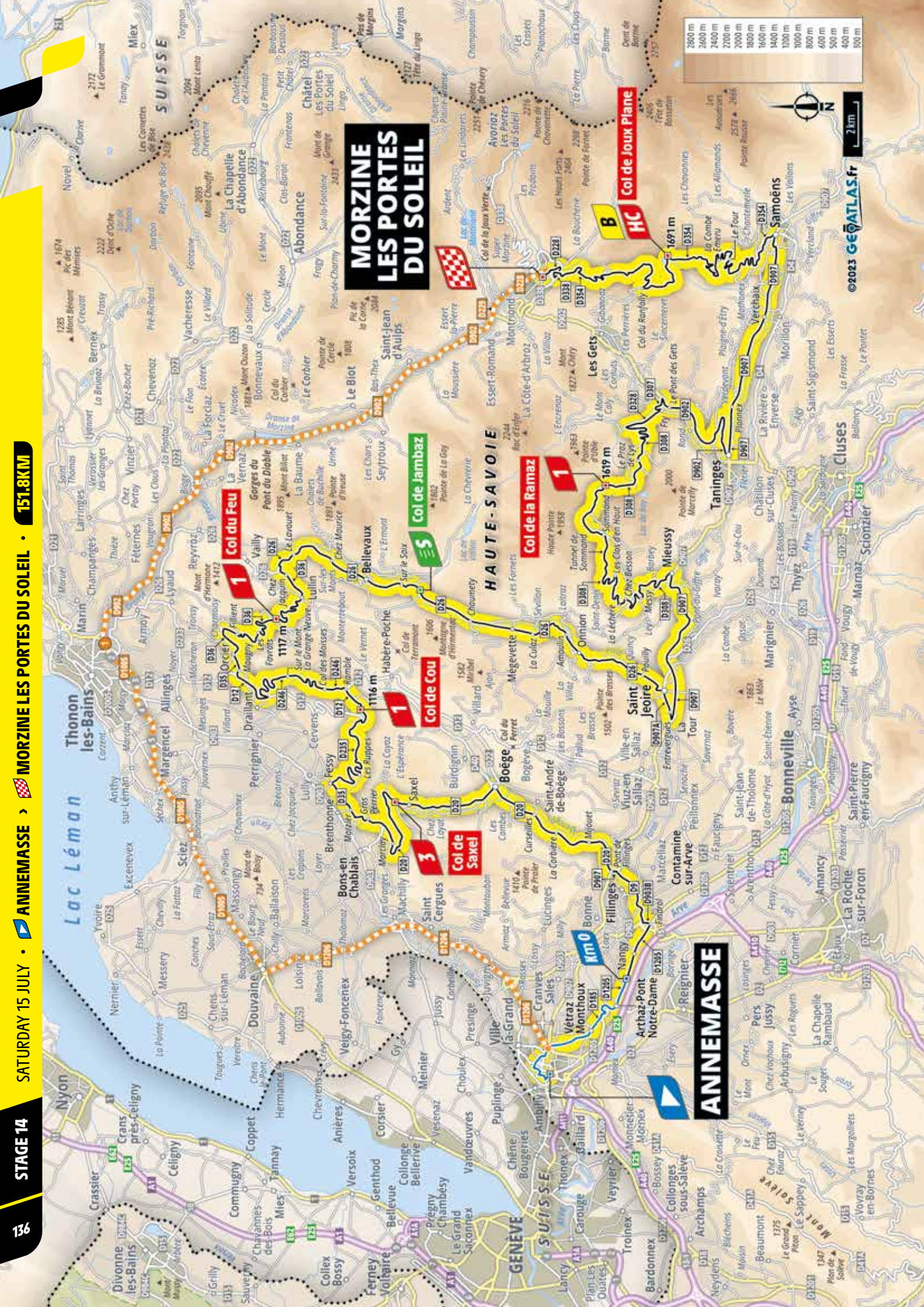
- **Cycling:** 25 mountain passes to climb within 50km of the resort
- **Sport and culture:** The ski domain of Morzine Les Portes du Soleil is renowned in France and across Europe. *Athlete:* Jean Vuarnet (downhill skiing, gold medal in the 1960 Olympic Games and creator of the neighbouring resort of Avoriaz). *Event:* Rock the Pistes (pop rock music festival on the ski slopes of the Portes du Soleil domain)
- **Sights:** Sainte Marie-Madeleine Church and its organ (19<sup>th</sup> century), Abbey of Sainte-Marie-d'Aulps (remains of an 11<sup>th</sup> century Cistercian abbey. The site is now home to the Aulps Valley Discovery Centre, which portrays the life of the former monks), La Battante (reconstruction of a 19<sup>th</sup> century water-powered sawmill)
- **Gastronomy:** Cheeses (abundance and tomme de Morzine)
- **Distinctions:** UNESCO World Géoparc of Chablais, Quality Tourism and Family-Friendly labels, Flocon Vert (sustainable development ski resort), Land of the 2024 Games

CYCLE CITY 2023



TOUR DE FRANCE





**MORZINE  
LES PORTES  
DU SOLEIL**

2800 m
2600 m
2400 m
2200 m
2000 m
1800 m
1600 m
1400 m
1200 m
1000 m
800 m
600 m
400 m
200 m

©2023 **GEOTATLAS.fr** 2 km

**1 Col du Feu**  
1117 m

**5 Col de jambaz**  
1682 m

**1 Col de la Ramaz**  
1619 m

**1 Col de Cou**  
1116 m

**3 Col de Savel**  
1410 m

**B HC Col de Joux Plane**  
1691 m

**ANNEMASSE**

**HAUTE-SAVOIE**

**GENÈVE**

**SUISSE**

**SUISSE**

**Lac Léman**

**Thonon les-Bains**

**ANNEMASSE**

**GENÈVE**



# ACCESS AND START

**PPO**

Junction 14 on the A40,  
4.8km from the start.  
General access for race  
followers between 07:00  
and 12:00



get there  
with waze



## RECEPTION POINT FOR GUESTS

Crossroad avenue Alfred Bastin - avenue  
Jules Ferry  
**Opens: 9:30**



## TOUR DE FRANCE VILLAGE

Place de la Libération  
**Opens: 10:00**

## PUBLICITY CARAVAN

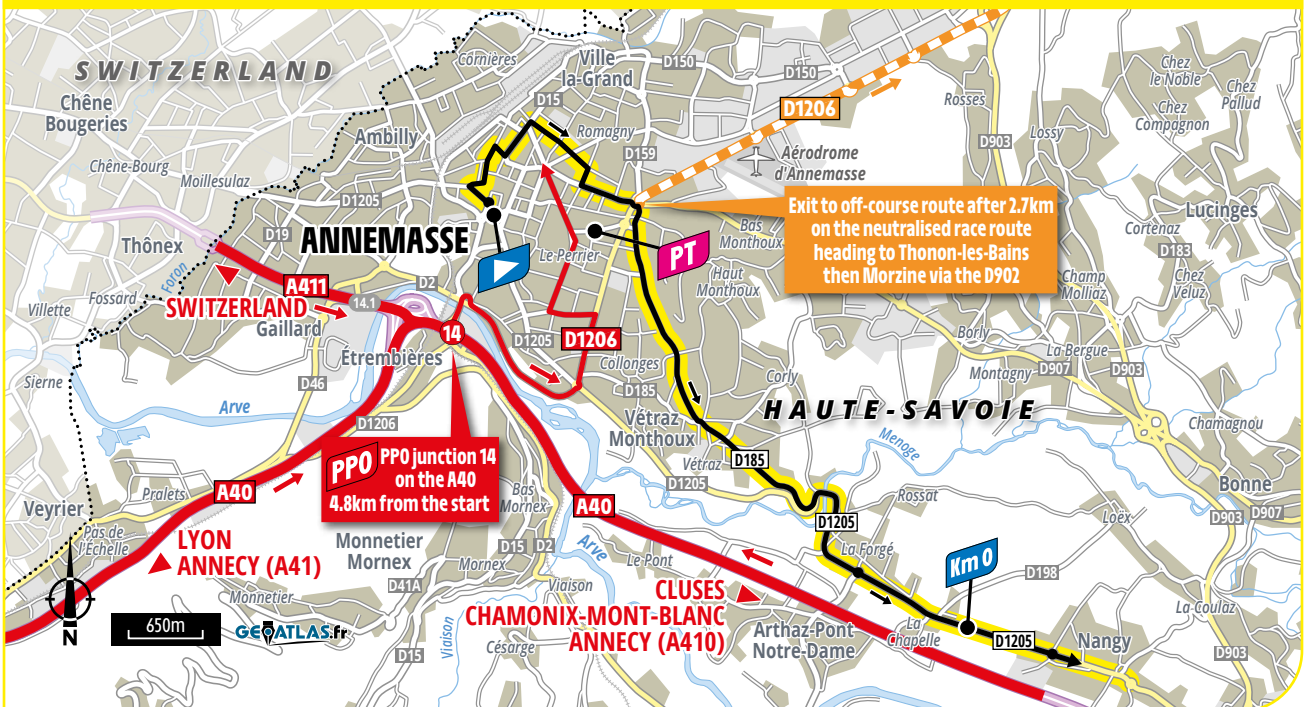
**Parking:** Place des Marchés  
**Parking for technical vehicles:** Avenue Lucie  
Aubrac  
**Departure from the car park:** between 11:00 and  
11:30  
**Passage in front of the start line:** between 11:05  
and 11:35



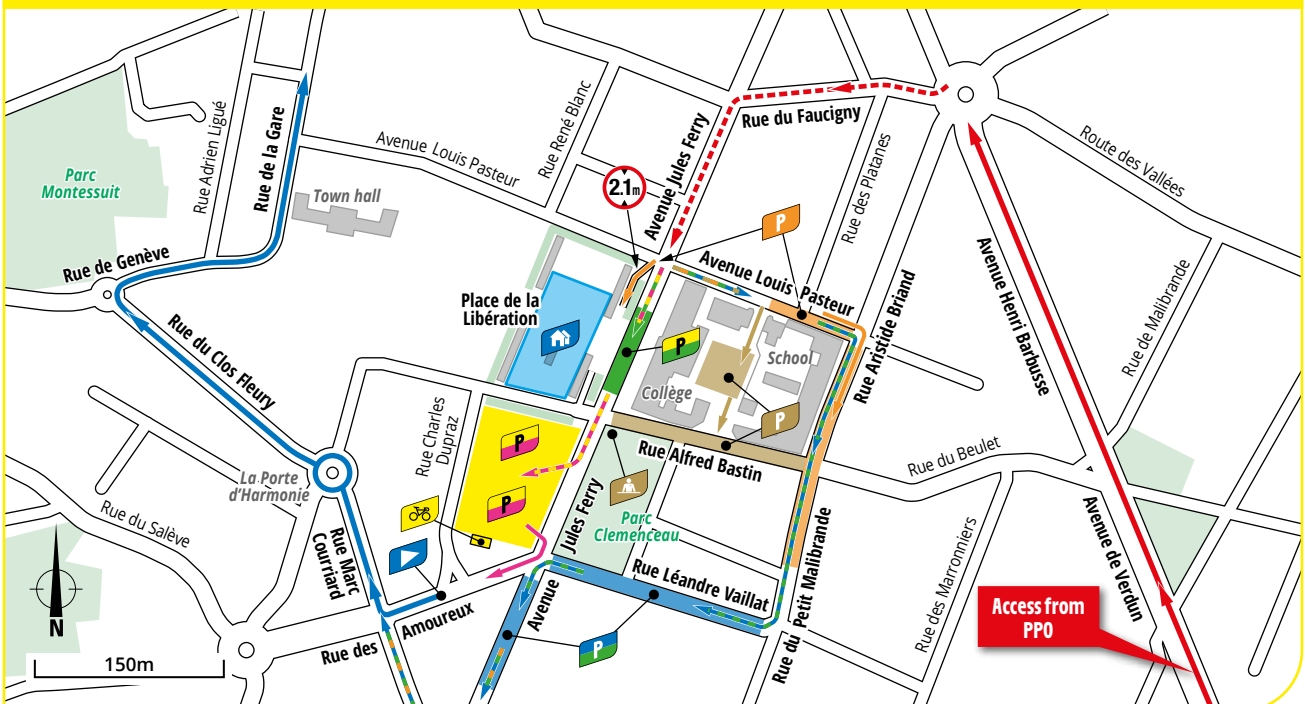
## RACE

**Assembly point for start:** Place des Marchés  
**Rider sign-in:** between 11:55 and 12:55  
**Call to the start:** 13:00  
**Neutralised start:** 13:05, Rue des Amoureux  
**Official start:** 13:20, on the D1205, 8.3km from the  
assembly point

### START ACCESS



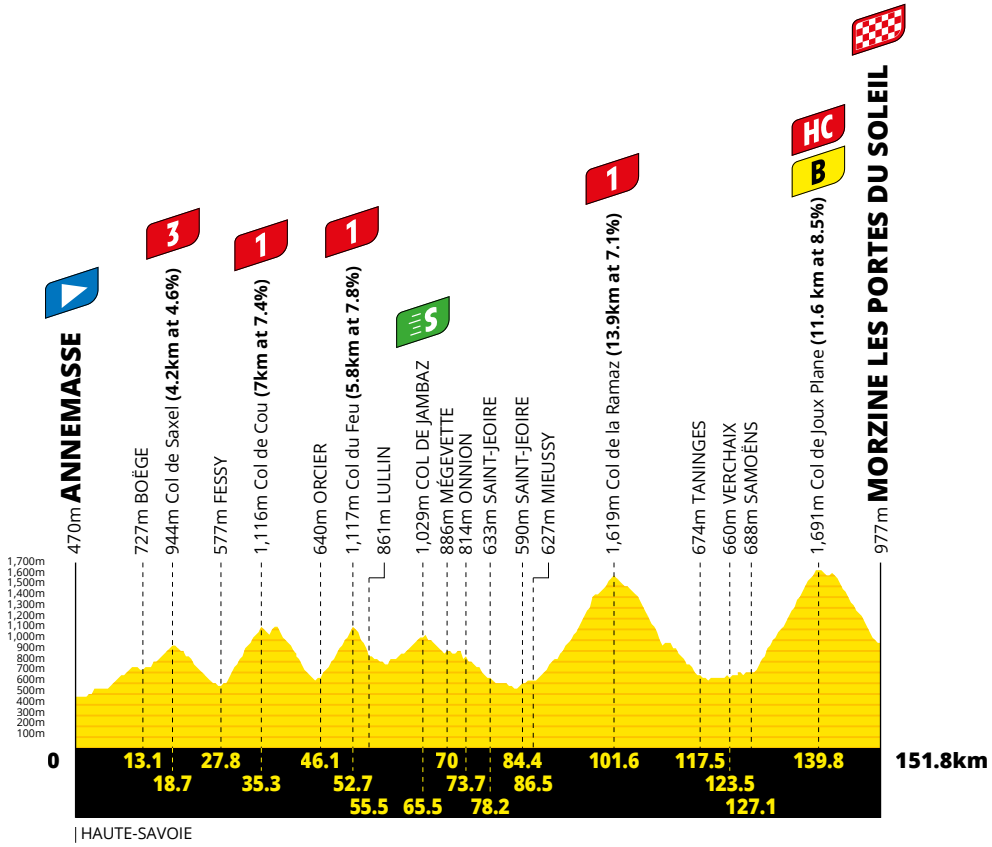
### SITUATION MAP



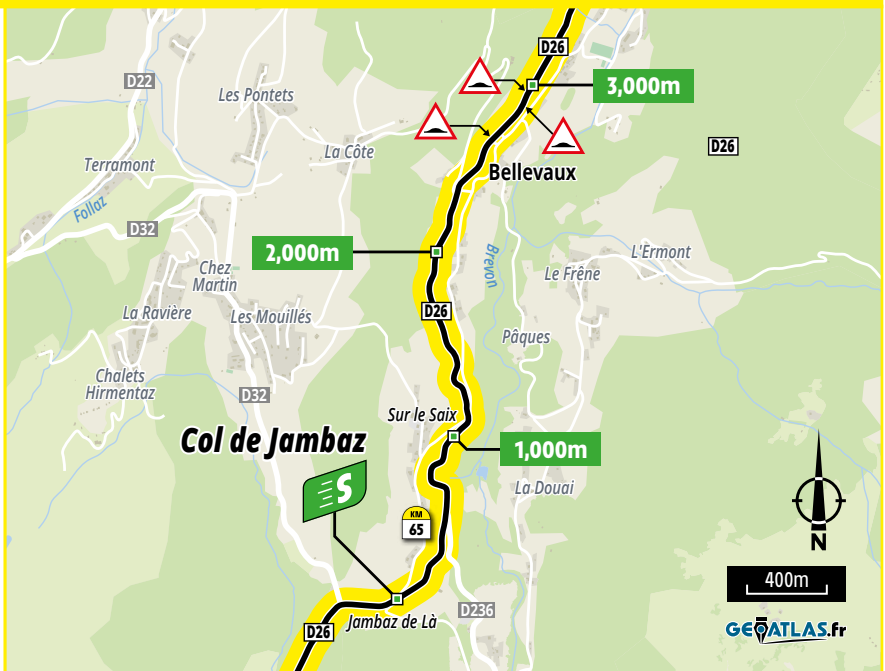
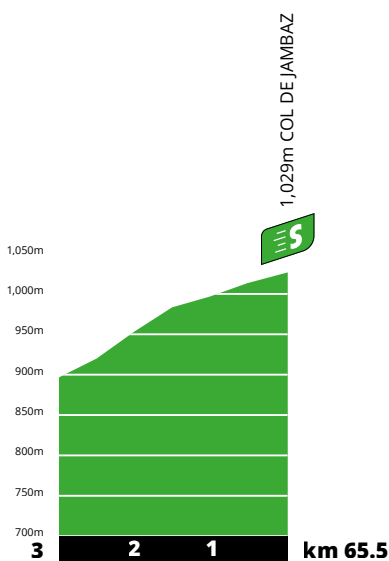


# PROFILES AND MAP

## STAGE'S PROFILE





## INTERMEDIATE SPRINT • PROFILE AND MAP



103 KM 65.5 • COL DE JAMBAZ


# ITINERARY TIMETABLE


KM		STAGE 14		TIMETABLE			
To be run	Run			Caravan	38kph	36kph	34kph
<b>HAUTE-SAVOIE (74)</b>							
		<b>D1205</b>	<b>ANNEMASSE (D1205-D905A-VC-D15-VC-D1206)</b> 	<b>11:05</b>	<b>13:05</b>	<b>13:05</b>	<b>13:05</b>
		D1206	VÉTRAZ-MONTHOUX (VC-D185-D1205)				
		D1205	ARTHAZ-PONT-NOTRE-DAME				
<b>151.8</b>	<b>0</b>		<b>ANNEMASSE</b> 	<b>11:20</b>	<b>13:20</b>	<b>13:20</b>	<b>13:20</b>
151.3	0.5		NANGY	11:21	13:21	13:21	13:21
149.3	2.5		Findroi (CONTAMINE-SUR-ARVE) (D1205-D903 B)	11:24	13:23	13:23	13:24
148.8	3	D903 B	Crossroad D903 B-D9	11:25	13:24	13:24	13:24
147.1	4.7	D9	FILLINGES (near)	11:28	13:26	13:26	13:27
146.8	5		Crossroad D9-D20	11:29	13:27	13:27	13:27
145.8	6	D20	Pont de Fillings (D20-D907-D20)	11:31	13:28	13:28	13:29
143.5	8.3		Mijouet	11:35	13:31	13:31	13:32
141.2	10.6		La Corbière (SAINT-ANDRÉ-DE-BOËGE)	11:39	13:34	13:35	13:35
140.5	11.3		Curseilles (SAINT-ANDRÉ-DE-BOËGE)	11:40	13:35	13:36	13:36
138.7	13.1		BOËGE	11:43	13:37	13:38	13:39
133.7	18.1		SAXEL	11:52	13:45	13:46	13:48
<b>133.1</b>	<b>18.7</b>		<b>Col de Saxel</b> 	<b>11:53</b>	<b>13:46</b>	<b>13:47</b>	<b>13:49</b>
128.2	23.6		Marclay (BONS-EN-CHABLAIS)	12:02	13:54	13:55	13:57
126.5	25.3		Crossroad D20-VC	12:05	13:56	13:58	14:00
126.1	25.7	VC	Gros Perrier (BRETHONNE)	12:05	13:57	13:59	14:01
125.5	26.3		Crossroad VC-D35	12:06	13:58	14:00	14:02
125.4	26.4	D35	Morzier (BRETHONNE)	12:07	13:58	14:00	14:02
124	27.8		FESSY (D35-D235)	12:09	14:00	14:02	14:05
121.4	30.4	D235	Les Ruppes	12:14	14:06	14:09	14:12
117.4	34.4		Crossroad D235-D12	12:21	14:16	14:20	14:24
<b>116.5</b>	<b>35.3</b>	<b>D12</b>	<b>Col de Cou (1,116m)</b> 	<b>12:22</b>	<b>14:19</b>	<b>14:22</b>	<b>14:27</b>
115.3	36.5		Ramble (HABÈRE-POCHE) (D12-D246)	12:24	14:20	14:24	14:28
114.3	37.5	D246	Col des Moises (DRAILLANT)	12:26	14:21	14:24	14:29
112.3	39.5		Sur le Mont-La Grange Neuve (DRAILLANT)	12:30	14:23	14:27	14:31
108.3	43.5		Crossroad D246-D12	12:37	14:27	14:31	14:35
106.9	44.9	D12	Crossroad D12-D35	12:39	14:28	14:32	14:36
106.3	45.5	D35	Maugny (DRAILLANT)	12:40	14:28	14:33	14:37
105.7	46.1		ORCIER (D35-D36)	12:41	14:30	14:34	14:38
103.2	48.6	D36	Fillient	12:46	14:35	14:40	14:45
102.4	49.4		Propellet	12:47	14:37	14:42	14:47
101.9	49.9		Les Mouilles	12:48	14:38	14:43	14:49
101.7	50.1		Les Favrats	12:48	14:39	14:44	14:49
101.4	50.4		La Basse	12:49	14:40	14:44	14:50
<b>99.1</b>	<b>52.7</b>		<b>Col du Feu (1,117m)</b> 	<b>12:53</b>	<b>14:45</b>	<b>14:51</b>	<b>14:57</b>
98.8	53		Le Col	12:53	14:46	14:51	14:58
96.3	55.5		LULLIN	12:58	14:49	14:55	15:01
95.1	56.7		Chez Jacquin	13:00	14:51	14:57	15:03
94.1	57.7		Crossroad D36-D26	13:02	14:52	14:58	15:05
93.7	58.1	D26	Le Lavouet (VAILLY)	13:03	14:53	14:59	15:06
90.9	60.9		Chez Clavel	13:07	14:57	15:03	15:10
89.4	62.4		BELLEVAUX	13:10	14:59	15:05	15:12
87.5	64.3		Sur le Saix	13:13	15:01	15:07	15:14
86.4	65.4		Col de Jambaz	13:15	15:02	15:09	15:16
<b>86.3</b>	<b>65.5</b>		<b>COL DE JAMBAZ</b> 	<b>13:15</b>	<b>15:03</b>	<b>15:09</b>	<b>15:16</b>


## DISTANCE FROM NEUTRALISED TO OFFICIAL START


8.3km



## CATEGORISED CLIMBS AND SUMMIT FINISHES

 **km 18.7 - Col de Saxel**  
Climb of 4.2km at 4.6%

 **km 35.3 - Col de Cou**  
Climb of 7km at 7.4%

 **km 52.7 - Col du Feu**  
Climb of 5.8km at 7.8%

 **km 101.6 - Col de la Ramaz**  
Climb of 13.9km at 7.1%

 **km 139.8 - Col de Joux Plane**  
 Climb of 11.6km at 8.5%

## RELAIS-ÉTAPE

Moliettes car park  
74440 Praz de Lys-Sommand  
**Km 102.5**

## ROUTE FOR NON-RACE VEHICLES

Exit point after 2.7km on the neutralised route (roundabout of D1206, D159, D907, VC). Take the D1206 to Douvaine and then take the D1005. Leave the D1005 at junction 1 and then take the D902 to Montriond. Take the D229 and then the D228 towards the town hall (mairie).

### Entry point onto the race route:

Crossroads of D228, route de la Manche, rue du Bourg, 500m from the finish line

**Total distance:** 64km





# ITINERARY TIMETABLE

KM		STAGE 14		TIMETABLE			
To be run	Run			Caravan	38kph	36kph	34kph
83.6	68.2		Chaumety	13:20	15:06	15:13	15:20
81.8	70		MÉGEVETTE	13:23	15:08	15:15	15:22
81.1	70.7		La Culaz	13:25	15:09	15:16	15:23
78.9	72.9		Amoulin	13:29	15:12	15:19	15:26
78.1	73.7		ONNION	13:30	15:13	15:20	15:28
74.5	77.3		Pouilly	13:36	15:18	15:25	15:33
73.6	78.2		SAINT-JEOIRE (D26-D907 A)	13:38	15:19	15:26	15:34
71.6	80.2	D907 A	Entreverges (LA TOUR) (D907 A-D907)	13:41	15:21	15:28	15:37
65.3	86.5	D907	MIEUSSY (D907-D308)	13:53	15:29	15:37	15:45
61.4	90.4	D308	Messy	13:59	15:38	15:46	15:55
59.7	92.1		Chez Besson	14:02	15:42	15:50	16:00
59.1	92.7		La Léchère	14:03	15:43	15:52	16:02
57.4	94.4		Les Clos d'en Haut	14:07	15:48	15:57	16:07
<b>54.5</b>	<b>97.3</b>		<b>Tunnel de Sommand</b>	<b>14:12</b>	<b>15:55</b>	<b>16:05</b>	<b>16:16</b>
53.8	98		Sommand	14:13	15:57	16:07	16:18
<b>50.2</b>	<b>101.6</b>		<b>Col de la Ramaz (1,619m)</b> 	<b>14:19</b>	<b>16:06</b>	<b>16:16</b>	<b>16:29</b>
49.3	102.5		Le Praz de Lys	14:21	16:07	16:17	16:30
43.5	108.3		Crossroad D308-D328	14:31	16:12	16:23	16:35
42	109.8	D328	Fry (D328-D307)	14:34	16:13	16:24	16:37
40.9	110.9	D307	Le Pont des Gets (LES GETS) (D307-D902)	14:36	16:14	16:25	16:38
34.3	117.5	D902	TANINGES (D902-D907)	14:47	16:20	16:31	16:44
32.5	119.3	D907	La Pallud	14:50	16:23	16:34	16:47
32.1	119.7		Plonnex	14:51	16:23	16:34	16:47
28.3	123.5		VERCHAIX	14:58	16:28	16:40	16:53
24.7	127.1		SAMOËNS (D907-VC-D354)	15:04	16:33	16:45	16:58
18.7	133.1	D354	Le Tour	15:15	16:48	17:01	17:16
16.9	134.9		La Combe Emeru	15:18	16:53	17:06	17:22
<b>12</b>	<b>139.8</b>		<b>Col de Joux Plane (1,691m)</b>  	<b>15:27</b>	<b>17:06</b>	<b>17:21</b>	<b>17:38</b>
9.2	142.6		Col du Ranfolly (LES GETS)	15:32	17:09	17:24	17:41
2.4	149.4		MORZINE (D354-D338-D228-VC) (entry)	15:44	17:15	17:30	17:48
<b>0</b>	<b>151.8</b>	<b>VC</b>	<b>MORZINE LES PORTES DU SOLEIL</b> 	<b>15:48</b>	<b>17:18</b>	<b>17:33</b>	<b>17:51</b>

151.8KM

MORZINE LES PORTES DU SOLEIL

ANNEEMASSE

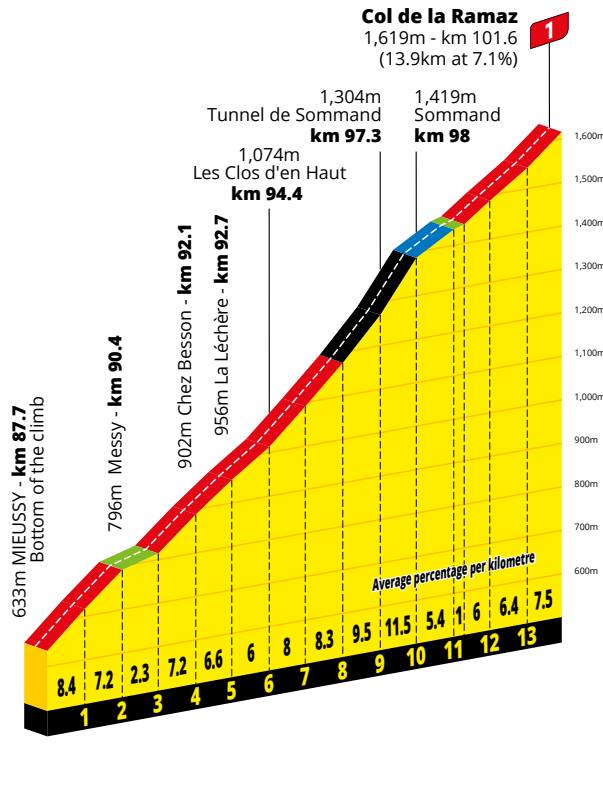
SATURDAY 15 JULY

STAGE 14

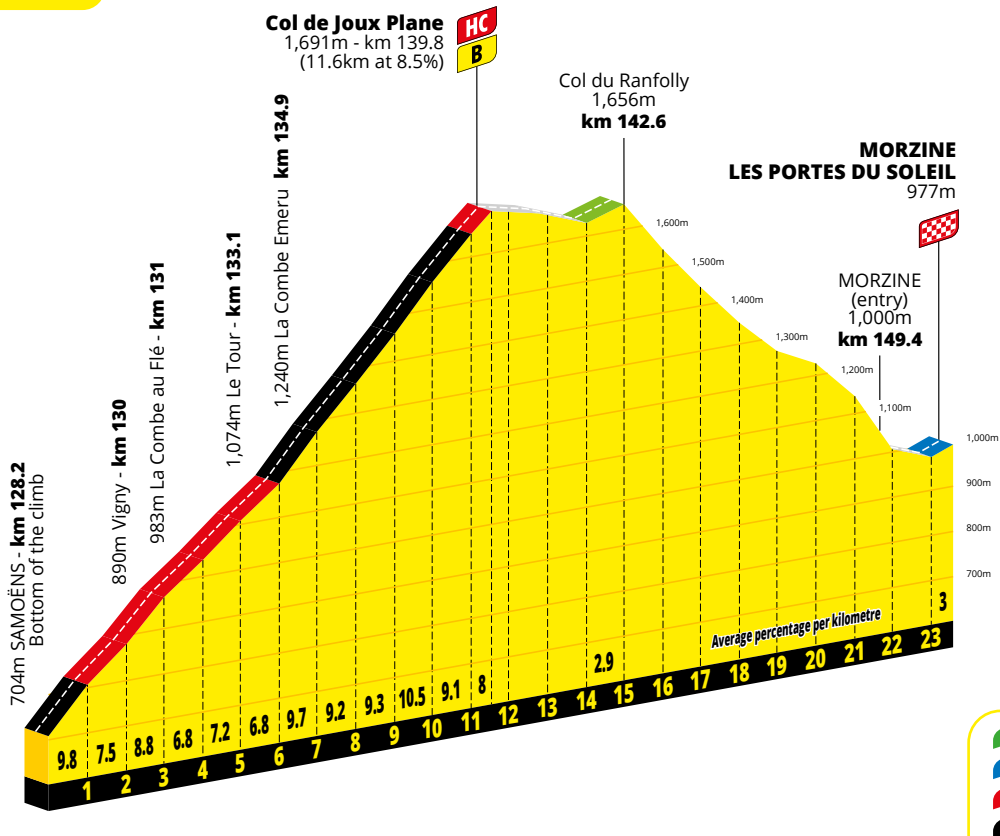
140

# PARTICULAR PROFILES

## COL DE LA RAMAZ



## COL DE JOUX PLANE





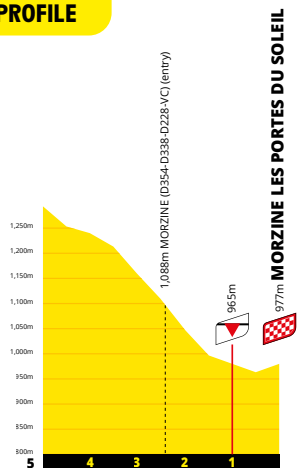
# STAGE'S LAST KILOMETRES



## LAST KILOMETRES MAP



## LAST KILOMETRES PROFILE



### FINISH LINE

Place de l'Office de Tourisme, at the end of a 50m finishing straight (by line of sight) - **Width: 5.50m**

### PRESS ROOM

Palais des Sports et des Congrès, Espace Mont-Blanc  
502, Route du Palais des Sports - 74110 Morzine  
**Distance from the finish: 1km**

### RECEPTION POINT FOR GUESTS

Corner of Toute de la Combe à Zore and Avenue de Joux Plane - 74110 Morzine  
**Opens: 14:00**

### SERVICE STATION

Total  
2917, Route des Grandes Alpes - 74260 Les Gets  
**Tel.: + 33 (0)4 50 79 75 64 - Opening hours: between 14:00 and 19:00**

# FINISH

## FINISH MAP



151.8KM

MORZINE LES PORTES DU SOLEIL

ANNEMASSE

SATURDAY 15 JULY

STAGE 14







## LES GETS LES PORTES DU SOLEIL

Mountain resort in Haute-Savoie (74)

Population: 1,300 (Gêtois and Gêtoises), 850,000 in Haute-Savoie  
[lesgets.com](http://lesgets.com) • [portesdusoleil.com](http://portesdusoleil.com) • [hautesavoie.fr](http://hautesavoie.fr)

CYCLE CITY 2023  
  
 TOUR DE FRANCE

**Tour de France: Stage town for the first time.**

- Cycling:** A pioneering destination for cycling in all its forms, the resort is a world-class mountain bike centre with a bike park offering almost 80km of marked trails. The first pass on the Route des Grandes Alpes. Self-service electric bikes
- Sport and culture:** Winter and summer resort located in the Portes du Soleil international domain. Les Gets has a thirty-year history of organising major mountain bike competitions at the highest level, including seven World Cups and two World Championships, and an 18-hole golf course that looks across to Mont Blanc. *Events:* International Festival of Mechanical Music, Pass'Portes du Soleil (mountain bike touring)
- Sights:** Museum of Mechanical Music and its collection of more than 900 instruments, wooden horse carousel, monument to fairground art from 1871, Alta Lumina (enchanted night walk), four-season toboggan track
- Gastronomy:** Mountain charcuterie and cheeses
- Distinctions:** UNESCO World Géoparc of Chablais, Quality Tourism label, Land of the 2024 Games and Olympic preparation centre for cross-country mountain biking, three-star floral town



Alta Lumina enchanted night walk, Les Gets ©Ville des Gets



Mountain biking, summer activity, Les Gets ©DR



Hautetour fortified house, Saint-Gervais ©Ville de Saint-Gervais-les-Bains



Saint-Gervais during the agricultural, Saint-Gervais ©Maxime Aubry

## SAINT-GERVAIS MONT-BLANC

Mountain resort in Haute-Savoie (74)

Population: 5,800 (Saint-Gervolains and Saint-Gervolaines),  
 850,000 in Haute-Savoie  
[saintgervais.com](http://saintgervais.com) • [savoie-mont-blanc.com](http://savoie-mont-blanc.com) • [hautesavoie.fr](http://hautesavoie.fr)

CYCLE CITY 2023  
  
 TOUR DE FRANCE

**Tour de France: Stage town for the fourth time. In 2016, Romain Bardet took a solo victory after breaking clear shortly before the climb to the resort. This prestigious success propelled him into second place in the final overall classification behind Chris Froome, who clinched the third of his four Tour victories in Paris.**

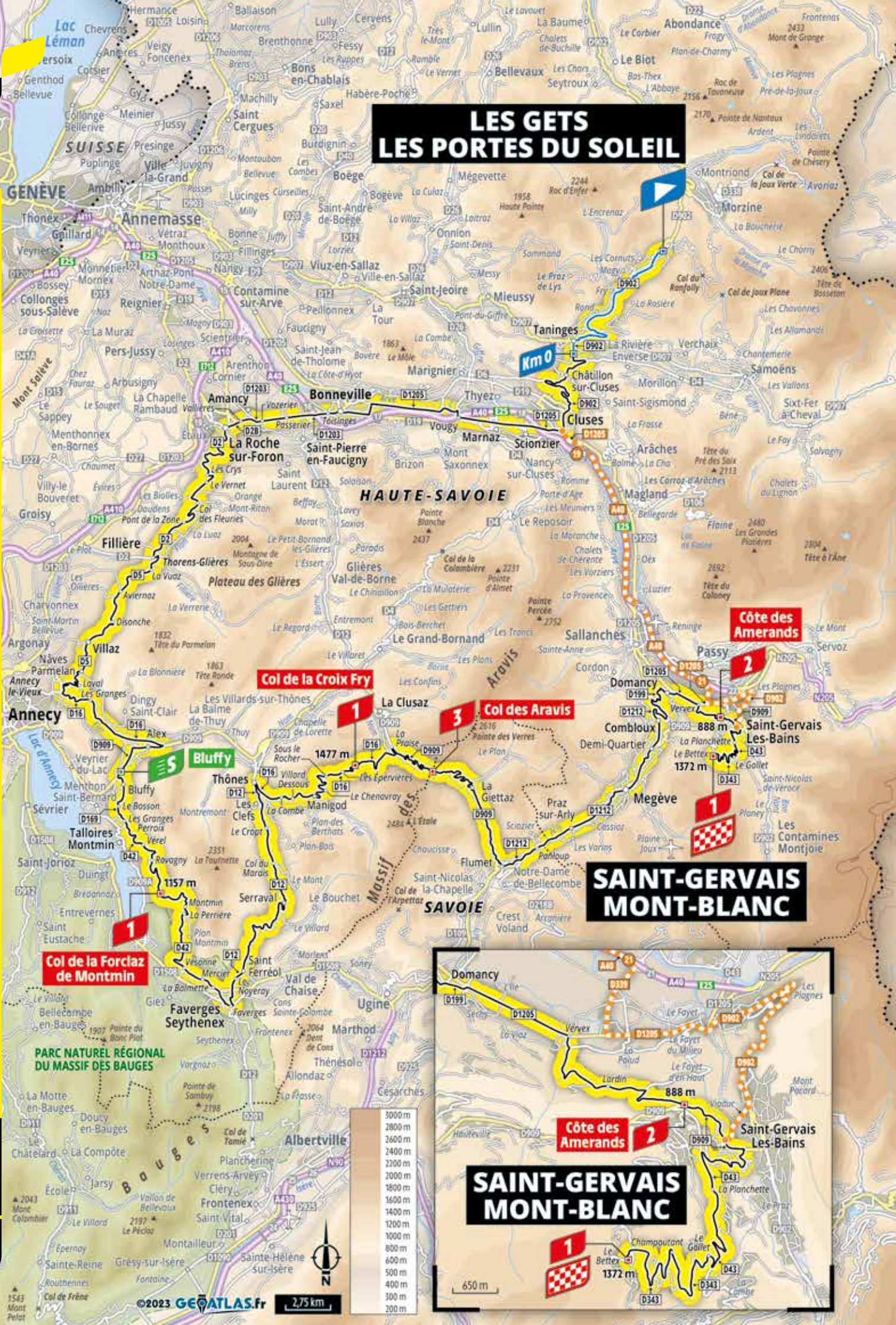
- Cycling:** Climb from Le Fayet to Le Bettex classified as a remarkable climb, an 11km signposted bike route
- Sport and culture:** Winter and summer tourism, Evasion Mont-Blanc ski domain (400km of runs). First ascent of Mont Blanc in 1786 by Jacques Balmat and Michel Gabriel Paccard, first ascent by a woman in 1808 by Marie Paradis. *Facilities:* Bike park, pump track, swimming pool, ice rink, tennis. *Events:* Alpi Hours Festival (music, dance and theatre), La Monchu dans l'pentu (cycle ride), agricultural fair
- Sights:** Hautetour fortified house (12<sup>th</sup> century), remains of the Châtelet (16<sup>th</sup> century fortified house), sacred art and architecture trails (baroque path), Pile Pont Expo (contemporary art exhibition)
- Gastronomy:** Bougnettes (fried potato doughnuts), farcement (salted cake made of potatoes, bacon and dried fruits), cheeses (reblochon, tomme de Savoie)
- Distinctions:** Europe's highest commune (4,808m, the summit of Mont Blanc), Bike-Friendly label, Flocon Vert (2-star sustainable development ski resort)



# LES GETS LES PORTES DU SOLEIL

# SAINT-GERVAIS MONT-BLANC

# SAINT-GERVAIS MONT-BLANC





# ACCESS AND START



Crossroads of D902 and D338, 6.5km from the start



get there with waze



## RECEPTION POINT FOR GUESTS

2622, route des Grandes Alpes, crossroads of Route des Grandes Alpes and Rue de l'Ancienne Fruitière  
**Opens:** 9:30

## TOUR DE FRANCE VILLAGES

Place du Marché  
 Route du Front de Neige  
**Opens:** 10:00

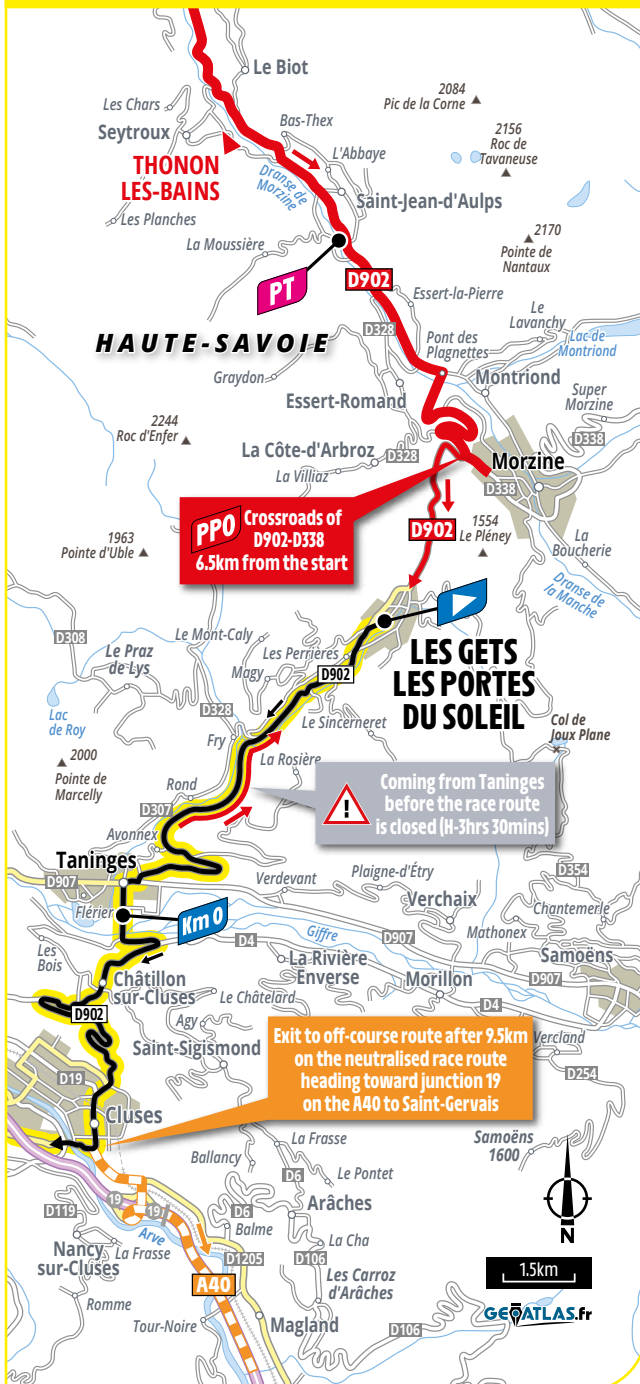
## PUBLICITY CARAVAN

**Parking:** Route du Front de Neige and Perrières car park  
**Parking for technical vehicles:** ZZone du Verney Bron at Saint-Jean-d'Aulps  
**Departure from the car park:** between 11:00 and 11:30  
**Passage in front of the start line:** between 11:05 and 11:35

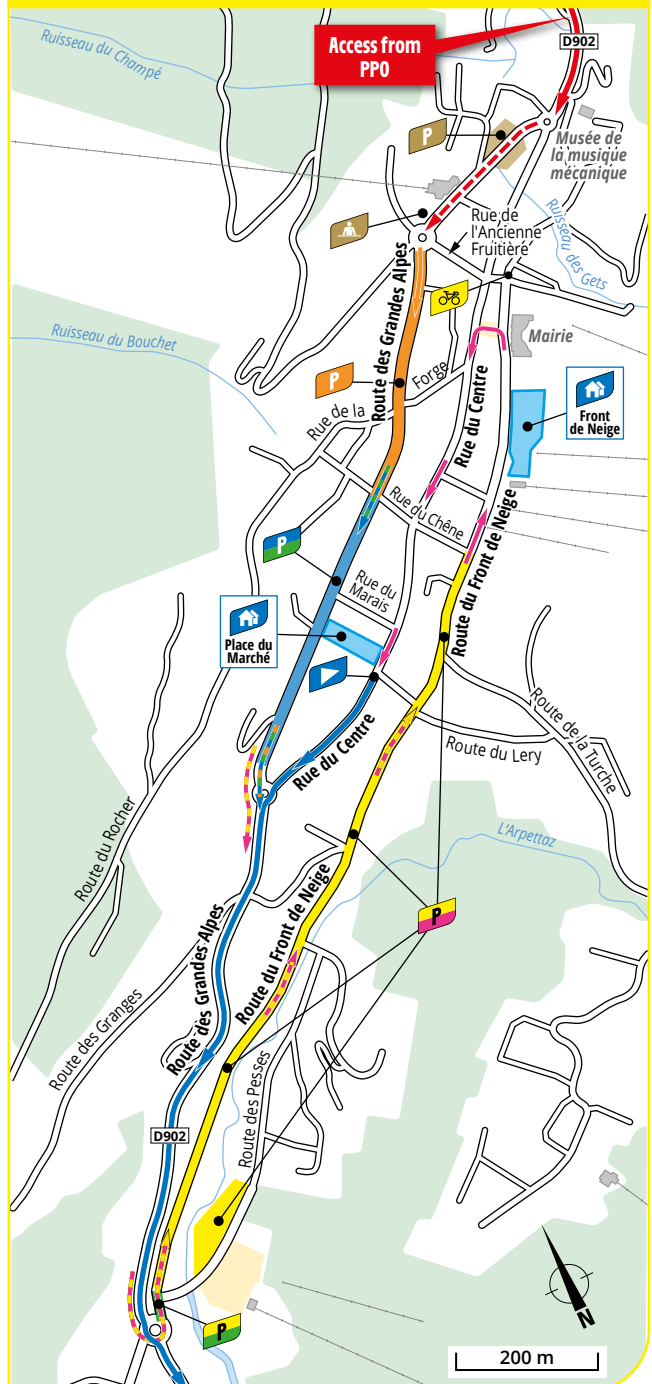
## RACE

**Assembly point for start:** Place Limonaire  
**Rider sign-in:** between 11:55 and 12:55  
**Call to the start:** 13:00  
**Neutralised start:** 13:05, Rue du Centre  
**Official start:** 13:20, on the D902, 11.6km from the assembly point

### START ACCESS



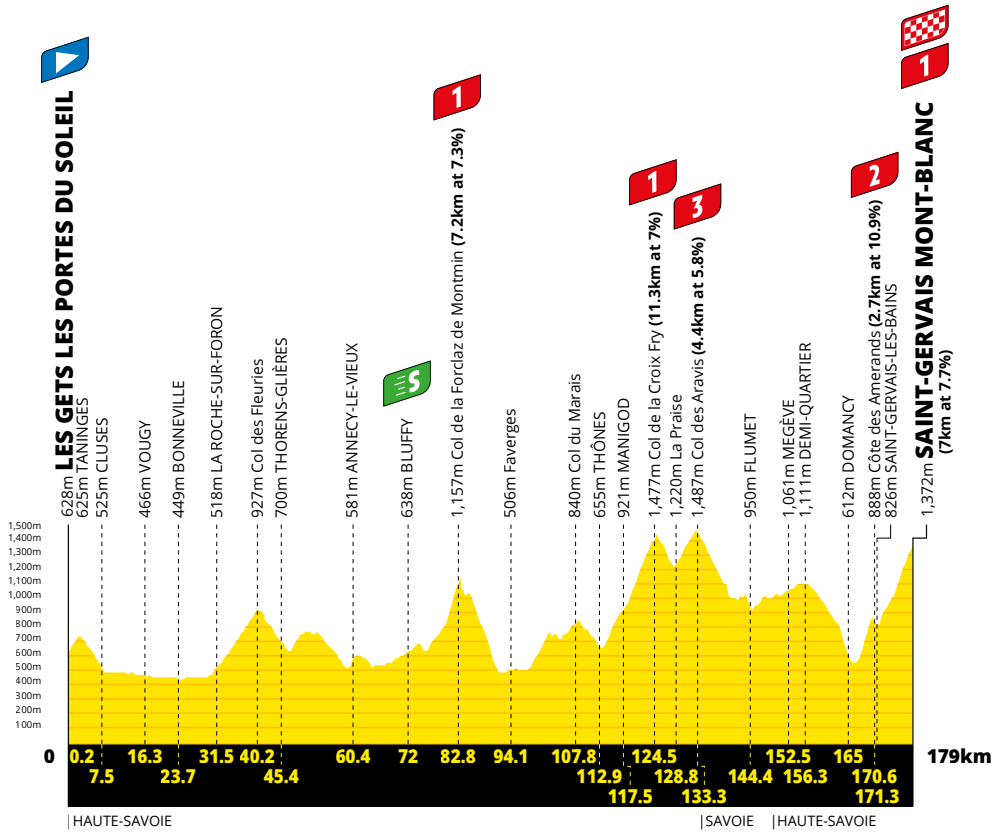
### SITUATION MAP



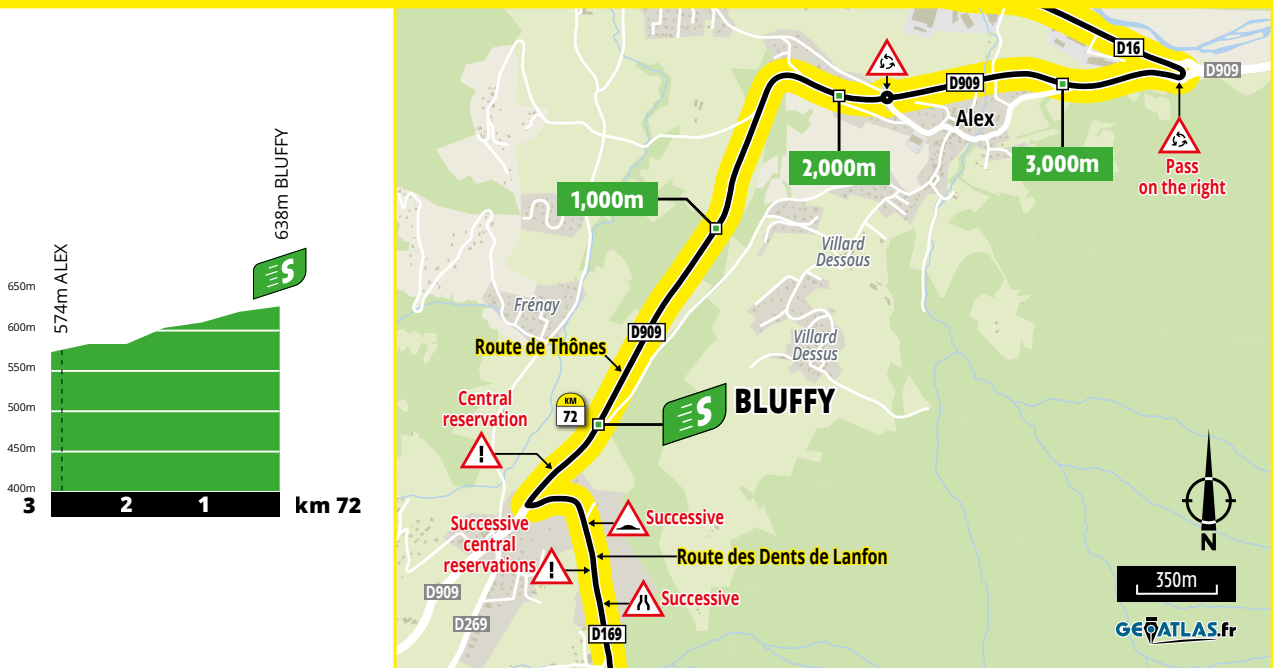


# PROFILES AND MAP

## STAGE'S PROFILE







## INTERMEDIATE SPRINT · PROFILE AND MAP



KM 72 · BLUFFY






# ITINERARY TIMETABLE

KM		STAGE 15		TIMETABLE			
To be run	Run			Caravan	38kph	36kph	34kph
<b>HAUTE-SAOIE (74)</b>							
		VC	LES GETS LES PORTES DU SOLEIL (VC-D902) 	11:05	13:05	13:05	13:05
		D902	TANINGES				
<b>179</b>	<b>0</b>		LES GETS LES PORTES DU SOLEIL 	11:20	13:20	13:20	13:20
178.8	0.2		TANINGES	11:20	13:20	13:20	13:20
176.4	2.6		CHÂTILLON-SUR-CLUSES	11:25	13:23	13:24	13:24
171.5	7.5		CLUSES (D902-D1205)	11:33	13:30	13:30	13:31
<b>170.4</b>	<b>8.6</b>		<b>Cross level n°26</b>	<b>11:35</b>	<b>13:31</b>	<b>13:32</b>	<b>13:33</b>
164	15	D1205	MARNAZ (near)	11:46	13:40	13:41	13:42
162.7	16.3		VOUGY	11:49	13:42	13:43	13:44
156.8	22.2		AYSE	11:59	13:50	13:51	13:52
155.3	23.7		BONNEVILLE (D1205-D1203)	12:02	13:52	13:53	13:55
153.5	25.5	D1203	Toisings (SAINT-PIERRE-EN-FAUCIGNY)	12:05	13:54	13:55	13:57
150.8	28.2		Passerier (SAINT-PIERRE-EN-FAUCIGNY)	12:10	13:58	13:59	14:01
149.9	29.1		Vozerier (SAINT-PIERRE-EN-FAUCIGNY)	12:11	13:59	14:01	14:03
147.7	31.3		Vallières (AMANCY) (D1203-D2 B)	12:15	14:02	14:04	14:06
147.5	31.5	D2 B	LA ROCHE-SUR-FORON (D2 B-D2)	12:16	14:02	14:04	14:06
<b>146.1</b>	<b>32.9</b>	<b>D2</b>	<b>Cross level n°1</b>	<b>12:18</b>	<b>14:04</b>	<b>14:06</b>	<b>14:08</b>
<b>146</b>	<b>33</b>		<b>Cross level n°75</b>	<b>12:18</b>	<b>14:04</b>	<b>14:06</b>	<b>14:08</b>
141.9	37.1		Les Crys	12:25	14:09	14:12	14:14
140.7	38.3		Le Vernet	12:28	14:11	14:13	14:16
138.8	40.2		Col des Fleuries (FILLIÈRE)	12:31	14:14	14:16	14:19
136.5	42.5		Pont de la Zone (FILLIÈRE)	12:35	14:17	14:19	14:22
133.6	45.4		Thorens-Glières (FILLIÈRE) (D2-D5)	12:40	14:20	14:23	14:26
131.8	47.2	D5	La Vuaz (FILLIÈRE)	12:43	14:23	14:26	14:29
128.8	50.2		Aviernoz	12:49	14:27	14:30	14:33
126.9	52.1		Disonche	12:52	14:29	14:33	14:36
124.6	54.4		VILLAZ	12:56	14:32	14:36	14:40
123.2	55.8		NÂVES-PARMELAN	12:58	14:34	14:38	14:42
121	58		Laval	13:02	14:37	14:41	14:45
118.6	60.4		Annecy-le-Vieux (ANNECY) (D5-D16)	13:07	14:40	14:44	14:48
116.3	62.7	D16	Les Granges (ANNECY) (D16-D909)	13:11	14:43	14:47	14:52
109.9	69.1	D909	ALEX	13:22	14:52	14:56	15:01
<b>107</b>	<b>72</b>		<b>BLUFFY</b> 	<b>13:27</b>	<b>14:56</b>	<b>15:00</b>	<b>15:05</b>
106.5	72.5		BLUFFY (D909-D169)	13:28	14:57	15:01	15:06
104.5	74.5	D169	Le Bosson	13:31	14:59	15:04	15:09
104	75		Les Granges Perroix (TALLOIRES-MONTMIN) (D169-D42)	13:32	15:00	15:05	15:10
102	77	D42	Vérel (TALLOIRES-MONTMIN)	13:36	15:04	15:09	15:15
99.6	79.4		Rovagny (TALLOIRES-MONTMIN)	13:40	15:10	15:16	15:22
<b>96.2</b>	<b>82.8</b>		<b>Col de la Forclaz de Montmin (1,157m)</b> 	<b>13:46</b>	<b>15:19</b>	<b>15:25</b>	<b>15:32</b>
93.9	85.1		Montmin (TALLOIRES-MONTMIN)	13:50	15:21	15:28	15:35
92.9	86.1		La Perrière (TALLOIRES-MONTMIN)	13:52	15:22	15:29	15:36
88.3	90.7		Vesonne (FAVERGES-SEYTHENEX) (D42-VC)	14:00	15:28	15:34	15:42
86.7	92.3	VC	Mercier (FAVERGES-SEYTHENEX)	14:03	15:30	15:37	15:44
86	93		La Balmette (FAVERGES-SEYTHENEX)	14:04	15:31	15:38	15:46
84.9	94.1		Faverges (FAVERGES-SEYTHENEX) (VC-D2508-D12)	14:06	15:33	15:40	15:47
82.5	96.5	D12	Le Noyeray (FAVERGES-SEYTHENEX)	14:10	15:37	15:44	15:52
81.3	97.7		SAINT-FERRÉOL	14:12	15:38	15:46	15:54
74.2	104.8		SERRAVAL	14:25	15:50	15:57	16:06
71.2	107.8		Col du Marais	14:30	15:54	16:02	16:12
67.3	111.7		LES CLEFS (near)	14:37	16:00	16:09	16:18

## DISTANCE FROM NEUTRALISED TO OFFICIAL START

11.6km

## CATEGORISED CLIMBS AND SUMMIT FINISHES

-  **km 82.8**  
Col de la Forclaz de Montmin  
Climb of 7.2km at 7.3%
-  **km 124.5 - Col de la Croix Fry**  
Climb of 11.3km at 7%
-  **km 133.3 - Col des Aravis**  
Climb of 4.4km at 5.8%
-  **km 170.6 - Côte des Amerands**  
Climb of 2.7km at 10.9%
-  **km 179 - Saint-Gervais Mont-Blanc**  
Climb of 7km at 7.7%

## RELAIS-ÉTAPE

Car park of the Princesse cable car  
74120 Demi-Quartier  
**Km 155.5**

## ROUTE FOR NON-RACE VEHICLES

Exit point after 9.5km on the neutralised route (crossroads of D902 and D1205). Take the D1205 towards the A40 to Chamonix. Go onto the A40 at junction 19. Leave the A40 at junction 21 (Passy), continue on the D339, the D1205 and the D902. At Saint-Gervais-les-Bains, on the D902 adjacent to the viaduct, follow the arrows to the specified parking zones, the permanence and the press room

**Total distance:** 27km

## RESTRICTION ON THE CARAVAN

**Km 179 - Le Bettex**  
Narrow and steep road. Diversion for large vehicles (Km 167.7 - Vervex)



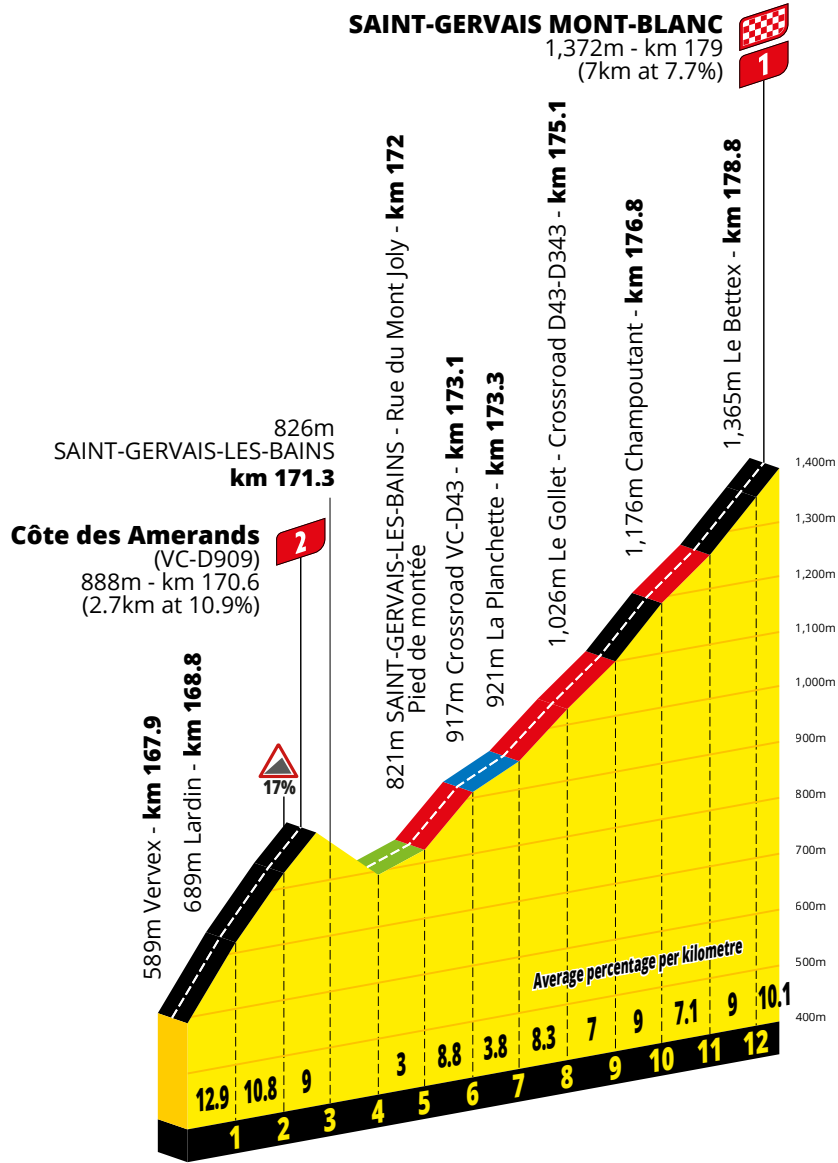


# ITINERARY TIMETABLE

KM		STAGE 15		TIMETABLE			
To be run	Run			Caravan	38kph	36kph	34kph
66.1	112.9		THÔNES (D12-D16)	14:39	16:02	16:11	16:21
63.3	115.7	D16	La Combe	14:44	16:09	16:18	16:28
63	116		Villars Dessous	14:45	16:10	16:19	16:29
61.5	117.5		MANIGOD	14:47	16:13	16:23	16:34
59.6	119.4		Le Chenavray	14:51	16:18	16:28	16:40
57	122		Sous le Rocher	14:55	16:25	16:35	16:48
55.8	123.2		Les Épervières	14:57	16:28	16:39	16:51
<b>54.5</b>	<b>124.5</b>		<b>Col de la Croix Fry (1,477m)</b> 	<b>15:00</b>	<b>16:31</b>	<b>16:42</b>	<b>16:55</b>
50.2	128.8		La Praise (LA CLUSAZ) (D16-D909)	15:07	16:36	16:47	17:00
<b>45.7</b>	<b>133.3</b>	<b>D909</b>	<b>Col des Aravis</b> 	<b>15:15</b>	<b>16:43</b>	<b>16:55</b>	<b>17:08</b>
<b>SAVOIE (73)</b>							
41.3	137.7		LA GIETTAZ	15:23	16:50	17:02	17:16
34.6	144.4		FLUMET (D909-D1212)	15:35	17:00	17:12	17:27
32.3	146.7	D1212	Le Curtillet	15:39	17:03	17:16	17:31
31.6	147.4		Panloup	15:40	17:04	17:17	17:32
<b>HAUTE-SAVOIE (74)</b>							
30.5	148.5		PRAZ-SUR-ARLY	15:42	17:06	17:19	17:34
26.5	152.5		MEGÈVE	15:49	17:12	17:26	17:41
22.7	156.3		DEMI-QUARTIER	15:56	17:18	17:32	17:48
20.3	158.7		COMBLOUX	16:00	17:22	17:36	17:52
15.8	163.2		Crossroad D1212-D199	16:08	17:29	17:44	18:00
14	165	D199	DOMANCY	16:11	17:32	17:47	18:03
12.9	166.1		Crossroad D199-D1205	16:13	17:34	17:48	18:05
11.3	167.7	D1205	Crossroad D1205-VC	16:16	17:37	17:51	18:08
11.1	167.9	VC	Vervex	16:16	17:37	17:51	18:08
10.2	168.8		Lardin	16:18	17:38	17:53	18:10
<b>8.4</b>	<b>170.6</b>		<b>Côte des Amerands (888m) (VC-D909)</b> 	<b>16:21</b>	<b>17:41</b>	<b>17:56</b>	<b>18:13</b>
7.7	171.3	D909	SAINT-GERVAIS-LES-BAINS (D909-VC-D43)	16:22	17:42	17:57	18:14
5.7	173.3	D43	La Planchette	16:26	17:47	18:02	18:19
3.9	175.1		Le Gollet (D43-D343)	16:29	17:51	18:07	18:24
2.2	176.8	D343	Champoutant	16:32	17:55	18:11	18:29
0.2	178.8		Le Bettex (D343-VC)	16:35	18:00	18:16	18:35
<b>0</b>	<b>179</b>	<b>VC</b>	<b>SAINT-GERVAIS MONT-BLANC (1,372m)</b>  	<b>16:36</b>	<b>18:00</b>	<b>18:17</b>	<b>18:36</b>

# PARTICULAR PROFILE

## SAINT-GERVAIS MONT-BLANC



- from 0 to 2.9%
- from 3 to 5.9%
- from 6 to 8.9%
- from 9%



# STAGE'S LAST KILOMETRES



## LAST KILOMETRES MAP



### FINISH LINE

Route du Bettex, at the end of a 50m finishing straight (by line of sight) and at the end of a climb of 7km at 7.7%  
**Width:** 5m

### PRESS ROOM

Espace Mont-Blanc  
 152, avenue du Mont-Blanc - 74170 Saint-Gervais-les-Bains  
**Distance from the finish:** 9km

### RECEPTION POINT FOR GUESTS

Saint-Gervais cable-car  
 Avenue du Mont d'Arbois - 74170 Saint-Gervais-les-Bains  
**Opens:** 14:45

### SERVICE STATION

Relais Total  
 522, route Nationale - 74120 Megève  
**Tel.:** +33 (0)4 50 21 31 92 • **Opening hours:** between 14:00 and 19:00

179KM

SAINT-GERVAIS MONT-BLANC

LES GETS LES PORTES DU SOLEIL

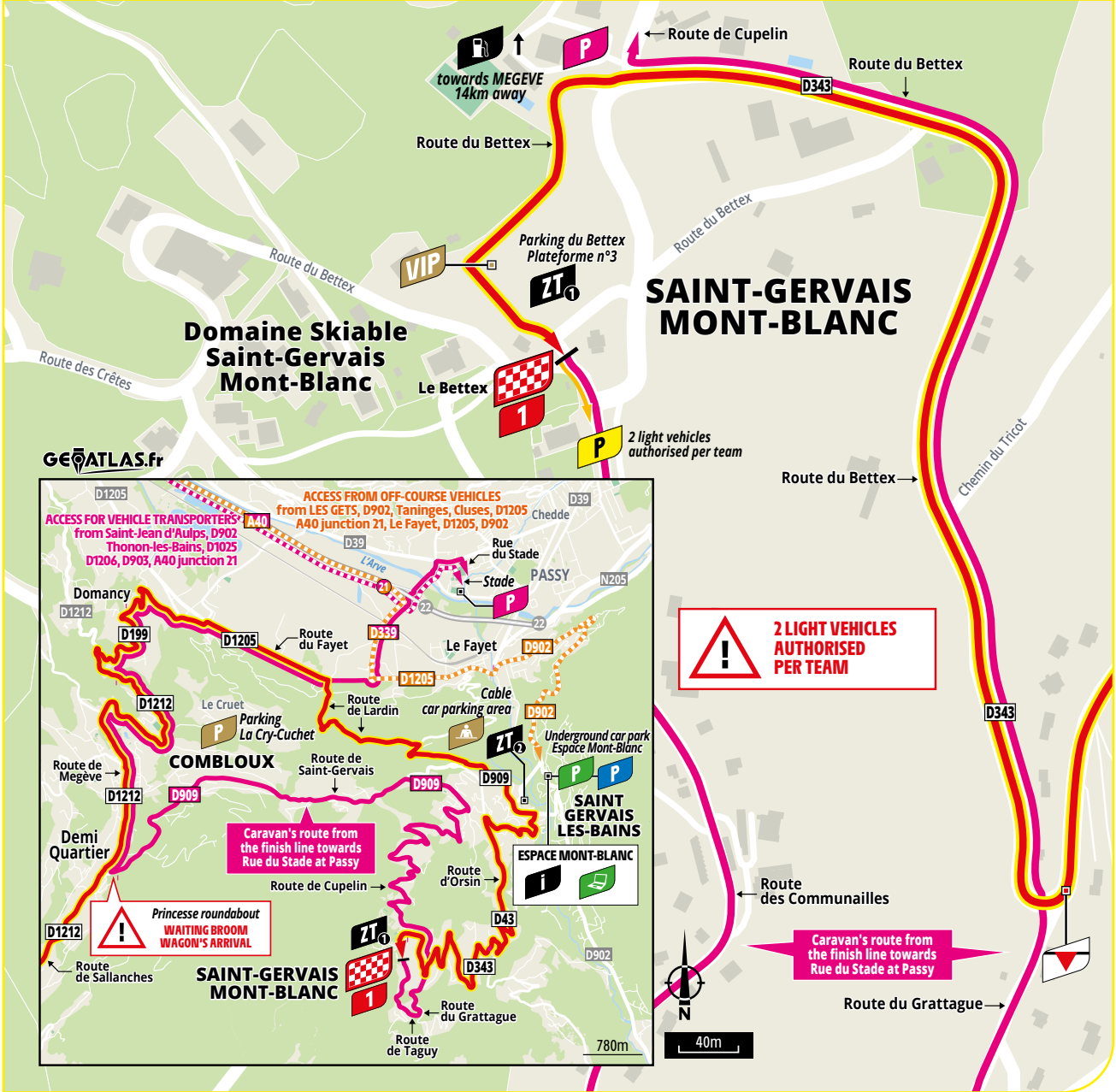
SUNDAY 16 JULY

STAGE 15

152

# FINISH

## FINISH MAP



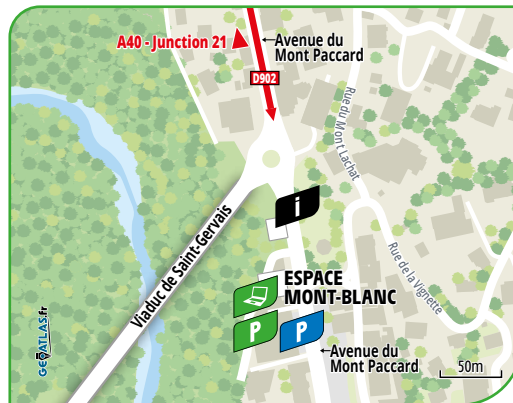




## SAINT-GERVAIS MONT-BLANC WHAT TO SEE AND DO



Saint-Gervais Mont-Blanc ski domaine ©Hugo Guillerez



[saintgervais.com](http://saintgervais.com) • [hautesavoie.fr](http://hautesavoie.fr)

### Evasion Mont-Blanc ski domain

The domain includes seven resorts: Saint-Gervais Mont-Blanc, Saint-Nicolas, Megève, Combloux, La Giettaz, Hauteluce and Les Contamines Montjoie and has more than 400km of runs (the third largest domain in France). A family-focused domain with a unique panorama of the Mont Blanc and Aravis chains. In summer, the ski lifts allow you to enjoy many activities: downhill mountain biking, hiking...

[ski-saintgervais.com](http://ski-saintgervais.com)

### Mont Blanc Tramway

The highest cog-driven railway in France, leaving from Le Fayet or Saint-Gervais and climbing to the Les Houches-Saint-Gervais ski domain in winter and to the Nid d'Aigle (2,372m) in summer, where you can view the Bionnassay glacier.

In 2022, four new locomotives were brought into service: Anne, Marie, Jeanne and the latest arrival, Marguerite, named after the daughters of the founder of the operating company.

[montblancnaturalresort.com/fr/tramway-montblanc](http://montblancnaturalresort.com/fr/tramway-montblanc)

### Saint-Nicolas-de-Véroce Church

The church of Saint-Nicolas is a jewel of Alpine baroque art, built in the first half of the 18<sup>th</sup> century, it has one of the most sumptuous baroque decorations in the Mont Blanc region.

### Hautetour Fortified House

This former fortified house from the 13<sup>th</sup> century currently houses the exhibition "Alpine Refuges: From makeshift shelters to high-altitude tourism". This traces the history of mountain refuges from the first adventurers to the development of modern-day tourism.

### Saint-Gervais Thermal Baths

Nestled at the bottom of the Thermal Park and steeped in 200 years of history, the Thermes de Saint-Gervais offer spa-goers and visitors the benefits of ancient waters with exceptional therapeutic properties. Discovered in 1806, the thermal water springs from the heart of Mont Blanc and is loaded with minerals and trace elements with restorative powers. This particularity makes Saint-Gervais a unique spa in the Mont Blanc region.

[thermes-saint-gervais.com](http://thermes-saint-gervais.com)

### PRESS ROOM

Espace Mont-Blanc and marquee  
152, avenue du Mont-Blanc - 74170 Saint-Gervais-les-Bains

Distance from the finish: 9km

### SERVICE STATION

Total

522, route Nationale - 74120 Megève

Tel.: +33 (0)4 50 21 31 92 • Opening hours: between 14:00 and 19:00



Mont Blanc tramway in Saint-Gervais station ©Hugo Guillerez



Saint-Gervais thermal baths ©Boris Mollnier

### PASSY

Commune in Haute-Savoie (74)

Population: 11,300 (Passerands and Passerandes), 850,000 in Haute-Savoie  
[passy-mont-blanc.com](http://passy-mont-blanc.com) • [hautesavoie.fr](http://hautesavoie.fr)

CYCLE CITY 2023  
  
 ROUTE DE FRANCE

**Tour de France: Stage town for the first time.**

- Cycling:** Bike paths, mountain bike routes, pump track, Véloroute Léman Mont-Blanc. The association BeCyclable recycles and repairs bikes to give them a second life. The Loisirs Assis Évasion association, based in Passy, enables people with disabilities to practice outdoor activities in the mountains, including all-terrain wheelchairs
- Sport and culture:** *Events:* Mountain book fair, Mont Blanc International Triathlon. *Athletes:* Maëlle Grossetête (FDJ-Suez team), Gilles Fédoroff (cycling) Bernard Bourreau (cycling, teammate of Bernard Thévenet during his successes in 1975 and 1977, from Haute-Savoie and living in Passy)
- Sights:** Church of Saint-Pierre-et-Saint-Paul (15<sup>th</sup> century), Church of Notre-Dame-de-Toute-Grâce (characteristic of the revival of sacred art in the 20<sup>th</sup> century), Route de la sculpture contemporaine (open-air museum of twelve monumental sculptures), musée La Remise des sapeurs-pompiers (firefighters museum)
- Gastronomy:** Farcement (salted cake made of potatoes, bacon and dried fruit)
- Distinctions:** Elected Alpine Town of the Year in 2022, Quality Tourism label, two-star floral town



Church of Notre-Dame-de-Toute-Grâce, Passy ©Delphine Chatman



Sun and Mountains, sculpture of art by Alexander Calder (1973), Passy ©Mairie de Passy



Church of Saint-Nicolas, Combloux ©Mairie de Combloux



Biotope lake, Combloux ©Paul Besson/OT Combloux

### COMBLOUX

Mountain resort in Haute-Savoie (74)

Population: 2,100 (Comblorans and Combloranes), 850,000 in Haute-Savoie  
[combloux.com](http://combloux.com) • [hautesavoie.fr](http://hautesavoie.fr)

CYCLE CITY 2023  
  
 TOUR DE FRANCE

**Tour de France: Stage town for the first time.**

- Cycling:** 14km of mixed lanes (bikes and cars), signposted and managed mountain bike routes, pump track, bike hire and electric bikes
- Sport and culture:** Four-season tourism, Portes du Mont-Blanc ski domain (100km of slopes), biotope lake (first completely ecologically treated bathing lake in France). *Athlete:* Baptiste Chassagne (trail running, 10<sup>th</sup> and first Frenchman in the Ultra Trail Mont Blanc 2022). *Personality:* Sébastien Montaz-Rosset, high mountain guide and award-winning videographer in extreme conditions. *Events:* Grand spectacle des Légendes (sound and light show), La Crève-Cœur (night skiing), MB Race (the most difficult mountain bike race in the world)
- Sights:** Saint-Nicolas Church (18<sup>th</sup> century) and its double-bulb bell tower (19<sup>th</sup> century), Martinelli mountain farm also known as Isidore farm (19<sup>th</sup> century), granite trail retracing the history of the exploitation of Mont Blanc granite
- Gastronomy:** Cheeses (reblochon, tomme de Savoie)
- Distinctions:** Village Facing Mont Blanc, Flocon Vert (sustainable development ski resort), Quality Tourism and Family-Friendly labels, tourist office is labelled as bike-friendly, two-star floral town





STAGE 16 TUESDAY 18 JULY • **PASSY** • **COMBLOUX** • Individual Time Trial • **22.4KM**

**SALLANCHES**

10 km

**PASSY CHEF-LIEU**

15 km

20 km

5 km

**Côte de Domancy**

2

**DOMANCY**

**DOMANCY**

**COMBLOUX**

**HORS COURSE**

**RETOUR DÉPART**

**PASSY**

**SAINT-GERVAIS LES-BAINS**



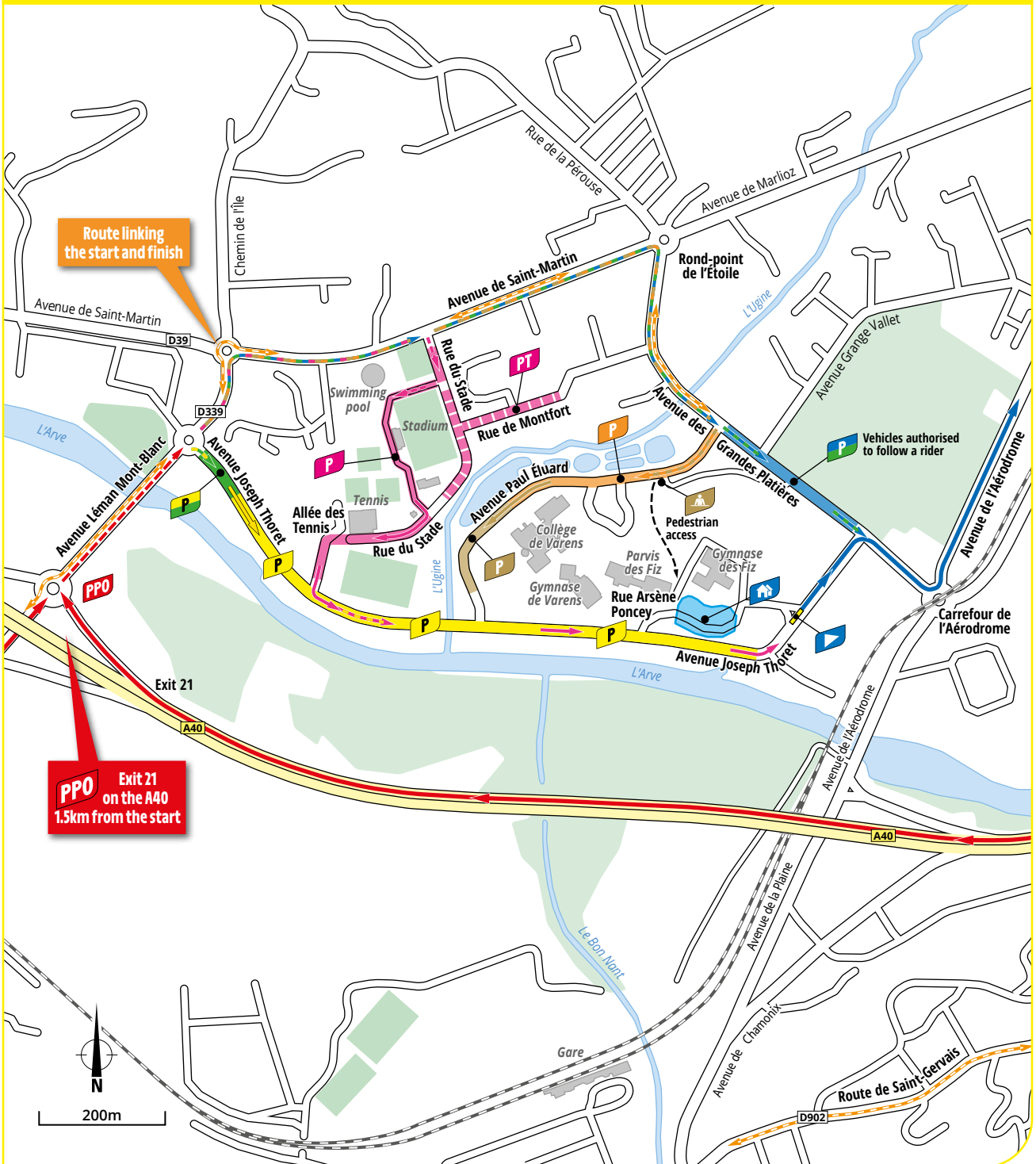






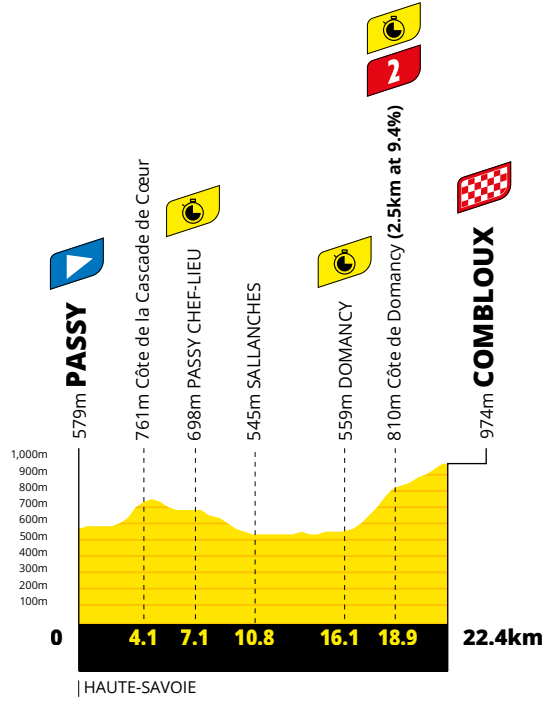
# START

## SITUATION MAP



# PROFILE

## STAGE'S PROFILE





# ITINERARY TIMETABLE

KM		STAGE 16		TIMETABLE		
To be run	Run			Caravan	First rider	Last rider
HAUTE-SAVOIE (74)						
22.4	0	VC	PASSY-Marlioz (VC-D43)	11:30	13:05	17:00
21.1	1.3	D43	PASSY-Chedde (D43-D39)	11:32	13:07	17:02
20.2	2.2	D39	Crossroad D39-VC	11:33	13:08	17:03
18.6	3.8	VC	La Forge (PASSY)	11:36	13:11	17:06
18.3	4.1		Côte de la Cascade de Cœur (PASSY)	11:37	13:12	17:07
18.3	4.1		Crossroad VC-D13	11:37	13:12	17:07
16.9	5.5	D13	Les Rémondins (PASSY)	11:39	13:14	17:09
15.8	6.6		PASSY Chef-lieu	11:41	13:16	17:11
15.3	7.1	D43	PASSY Chef-Lieu	11:41	13:16	17:11
12.5	9.9	D13	La Charlotte	11:46	13:21	17:16
11.6	10.8		SALLANCHES (D13-VC-D1205)	11:47	13:22	17:17
7	15.4	D1205	Lépigny	11:55	13:30	17:25
6.5	15.9		DOMANCY (D1205-VC-D199)	11:56	13:31	17:26
6.3	16.1		DOMANCY	11:56	13:31	17:26
5.1	17.3	D199	Levaux	11:58	13:33	17:28
4.5	17.9		Le Coudray	11:59	13:34	17:29
3.5	18.9		Côte de Domancy (810m) (D199-D1212)	12:01	13:36	17:31
1.7	20.7	D1212	COMBLOUX (entry)	12:03	13:38	17:33
0	22.4		COMBLOUX	12:06	13:41	17:36

## CATEGORISED CLIMBS AND SUMMIT FINISHES

**2** km 18.9 - Côte de Domancy  
Climb of 2.5km at 9.4%

## RELAIS-ÉTAPE

Régie municipale de l'eau car park  
74700 Sallanches

**Km 10.8**

## ROUTE FOR NON-RACE VEHICLES

Leave from the off-course (hors course) parking zone (don't go onto the race route). Leave the parking area via Avenue des Grandes Platières and then continue on the D39, the D339, the D1205, and the D902. At Saint-Gervais-les-Bains, leave the D902 and cross the viaduct, then continue on the D909. At the crossroads of the D909 and D1212, follow the arrows to the specified parking zones, the permanence and the press room.

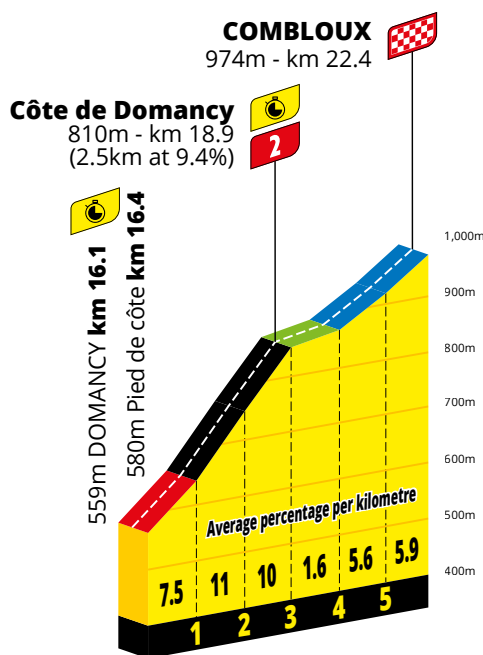
**Total distance:** 15km

## RESTRICTION ON THE CARAVAN

**Km 13.1 - Sallanches**  
Low bridge. Diversion for vehicles more than 3.80 in height at km 13

# PARTICULAR PROFILE

## CÔTE DE DOMANCY



- from 0 to 2.9%
- from 3 to 5.9%
- from 6 to 8.9%
- from 9%

# STAGE'S LAST KILOMETRES



## LAST KILOMETRES MAP



### FINISH LINE

D1212, at the end of a 120m finishing straight (by line of sight)  
Width: 5m

### PRESS ROOM

Espace Mont-Blanc et chapiteau  
Impasse des Lupins - 74170 Saint-Gervais-les-Bains  
Distance from the finish: 9km

### RECEPTION POINT FOR GUESTS

D1212, beyond the finish line - 74083 Combloux  
Opens: 11:00

### SERVICE STATION

Total  
522, route Nationale - 74120 Megève  
Tel.: +33 (0)4 50 21 31 92  
Opening hours: between 14:00 and 19:00

22.4KM

Individual Time Trial

COMBLOUX

PASSY

TUESDAY 18 JULY

STAGE 16

161



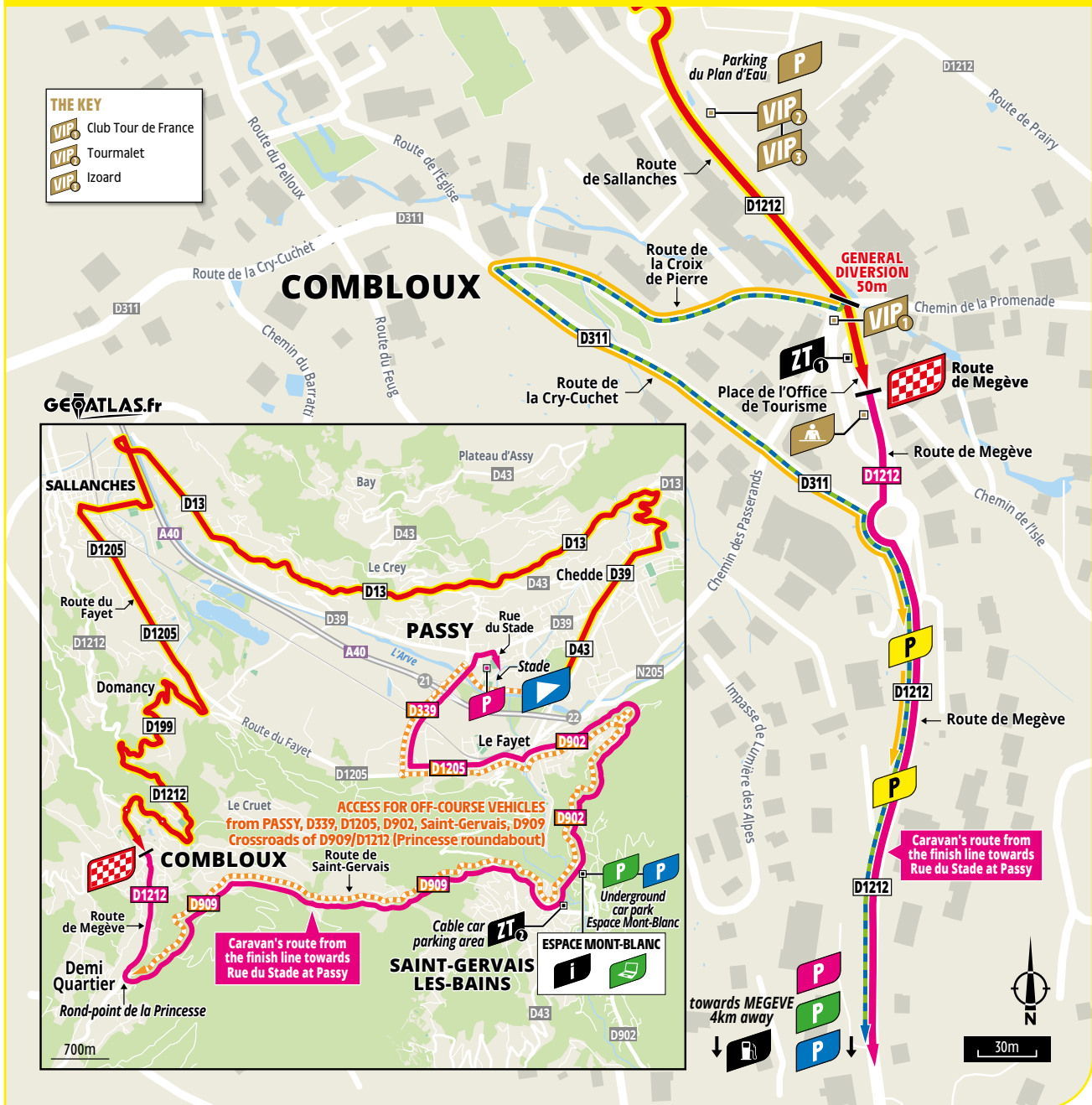
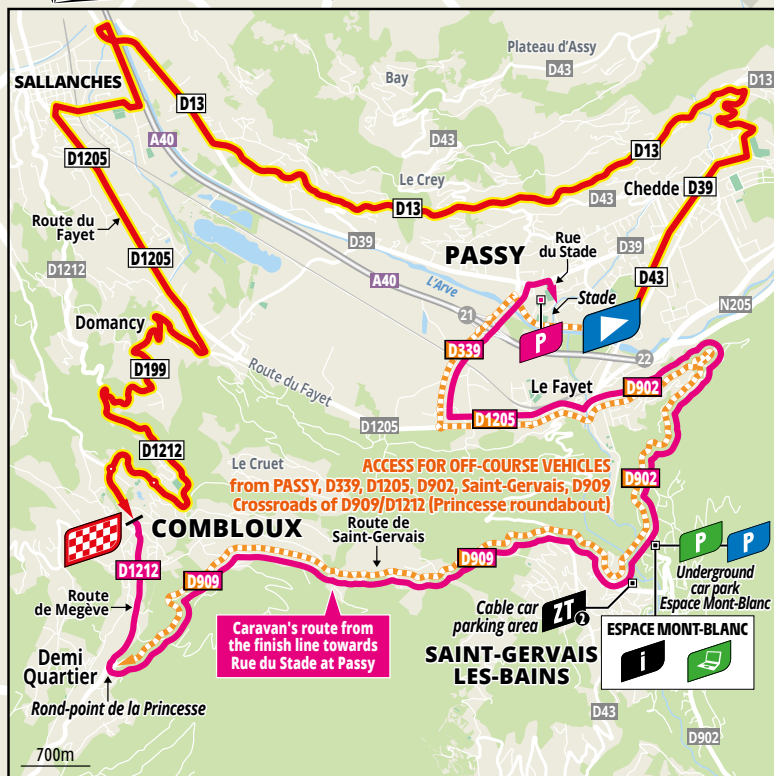
# FINISH

## FINISH MAP

**THE KEY**

- Club Tour de France
- Tourmalet
- Izoard

GEATLAS.fr



TUESDAY 18 JULY • **COMBLOUX** • **Individual Time Trial** • **22.4KM** • **STAGE 16**

## SAINT-GERVAIS MONT-BLANC

CYCLE CITY 2023  
🚲 🚲 🚲  
FOURTEEN

Mountain resort in Haute-Savoie (74)  
Population: 5,800 (Saint-Gervolains and Saint-Gervolaines),  
850,000 in Haute-Savoie  
[saintgervais.com](http://saintgervais.com) • [hautesavoie.fr](http://hautesavoie.fr)

**Tour de France: Stage town for the fourth time. In 1990, the resort hosted the Tour for the first time. It was a beautiful day for home riders with Thierry Claveyrolat winning the stage and Ronan Pensec taking the yellow jersey.**

- **Cycling:** Signposted road, mountain bike and electrically assisted mountain bike routes
- **Sport and culture:** Sporting hockey club Saint-Gervais (ice hockey), compagnie des guides de Saint-Gervais (France's second guide company). *Athletes:* Élise Poncet (runner-up in the 2022 World Mountain Race), Loan Bozzolo (snowboard cross, 2018 and 2022 Olympic Games), César Beauvais (biathlon, 2022 Olympic Games). *Events:* Montée du Nid d'Aigle (Mountain Running World Cup), Montagn'hard (mountain trail race), Telemark World Cup, Saint-Gervais Mont-Blanc Humour Festival, Fête des Lumières (light festival in partnership with Lyon), Festival théâtre dans les alpages (theatre festival)
- **Sights:** Saint-Nicolas-de-Véroce Church (18<sup>th</sup> century), Mont Blanc tramway (Europe's highest cog railway, terminus at the Nid d'Aigle at an altitude of 2,372m), Saint-Gervais Spa, La Cure (cultural centre), Museum of Sacred Art, former palaces listed by Bâtiments de France
- **Gastronomy:** Savoyard fondue, raclette, Mont Blanc gin, craft beers
- **Distinctions:** Quality Tourism label, Land of the 2024 Games, four-star floral town



Mont Blanc Tramway, Saint-Gervais ©Bernard Tartinville



Saint-Gervais ©Boris Molinier



Col de la Loze, Courchevel ©Ville de Courchevel



Ski runs, Courchevel ©Getty Images

## COURCHEVEL

Mountain resort in Savoie (73)  
Population: 2,400 (Courchevellois and Courchevelloises or Saint-Bonais and Saint-Bonaises)  
[courchevel.com](http://courchevel.com)

**Tour de France: Stage town for the fourth time. In 1997, Richard Virenque was the first stage winner at the Courchevel altiport. He finished second on the podium in Paris and took the fourth of his seven King of the Mountains crowns in the Tour.**

- **Cycling:** 166km of trails for all disciplines, Col de la Loze greenway (7km), exclusively for cyclists
- **Sport and culture:** Courchevel is part of the Trois Vallées ski domain, one of the world's largest ski domains (600km of runs). *Athlete:* Alexis Pinturault (alpine skiing, world champion in the combined in 2019 and 2023, winner of the World Cup in 2021, three Olympic medals). *Facilities:* Ice rink, Aquamation water complex, altiport. *Events:* International Fireworks Festival, L'Art au Sommet (open-air museum), Courchevel-Méribel 2023 Alpine World Ski Championships, Winter Legacy by Alexis Pinturault (multi-discipline ski race), International Junior Skating Grand Prix, The Cycling Event (enduro, bike, gravel, cycle touring)
- **Sights:** Notre-Dame de l'Assomption Chapel, labelled as a 20<sup>th</sup> century heritage site, chalets from the original development of the resort
- **Gastronomy:** Savoyard fondue, polenta, cheeses (beaufort, tomme de Savoie)
- **Distinctions:** Charming Resort Village and Family-friendly labels, a French resort classified as Top of the French Alps, site of the ski jumping and Nordic combined events at the 1992 Albertville Olympic Games







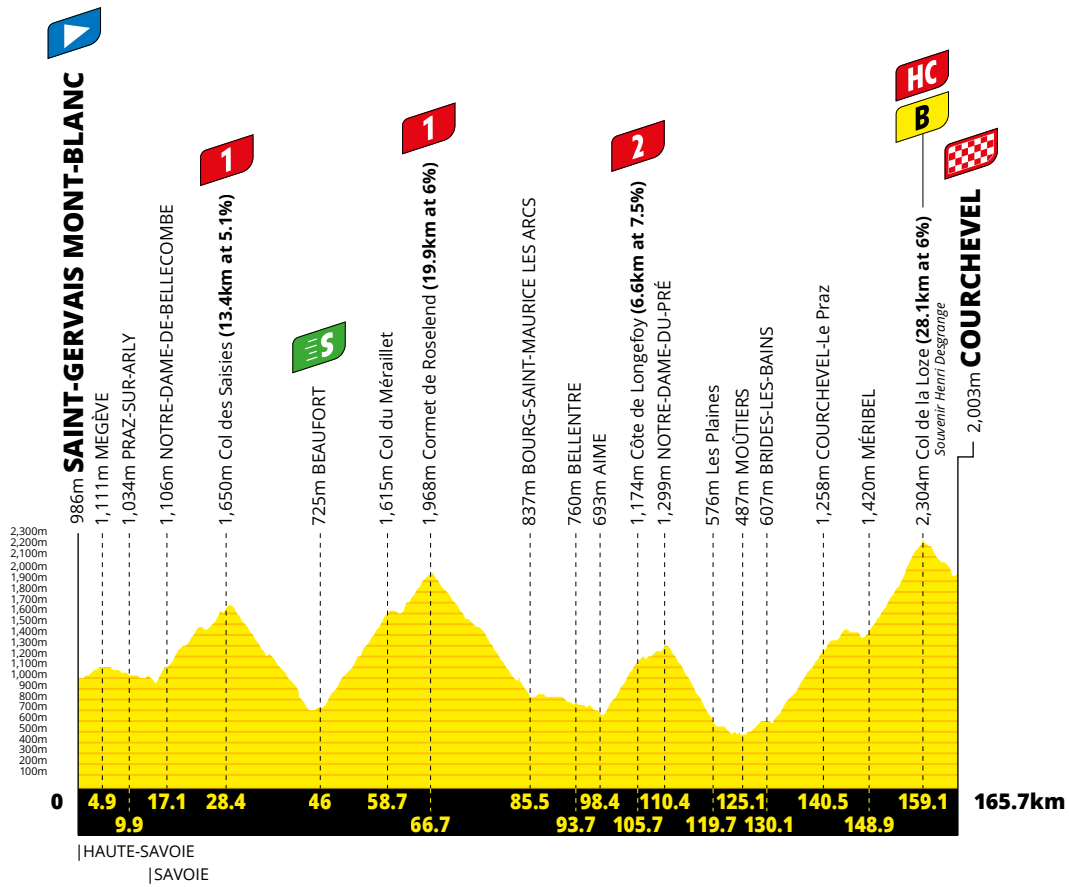




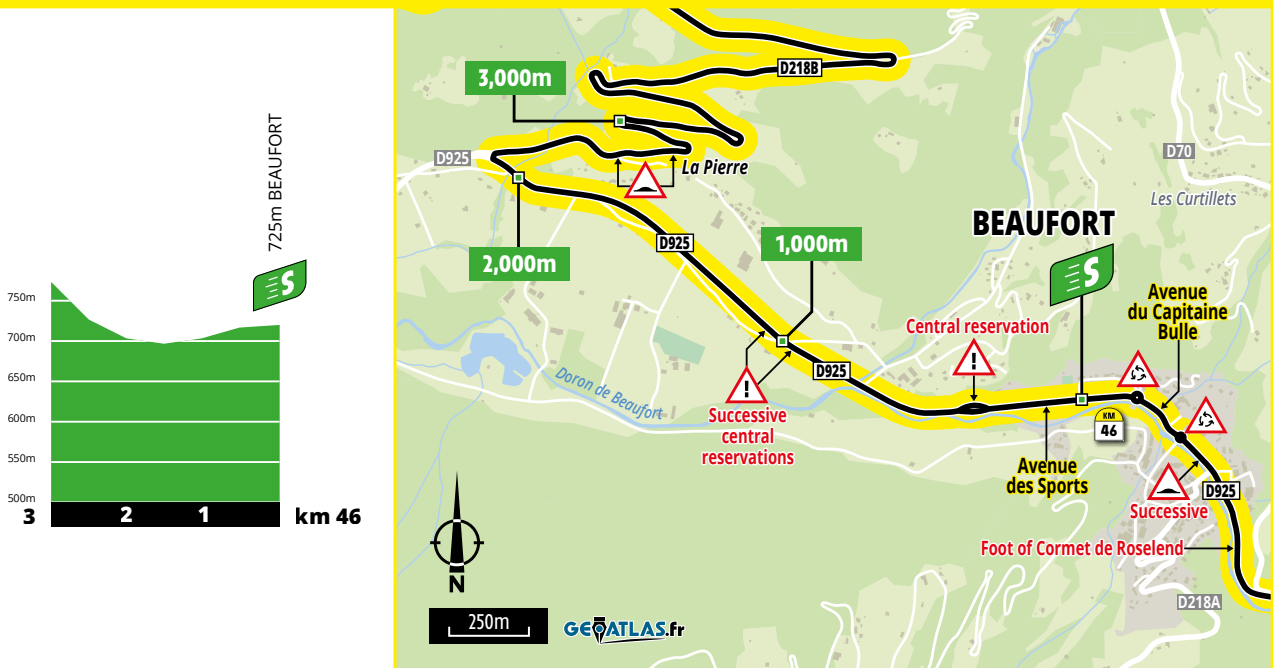


# PROFILES AND MAP

## STAGE'S PROFILE



## INTERMEDIATE SPRINT - PROFILE AND MAP



**KM 46 • BEAUFORT**

# ITINERARY TIMETABLE

KM		STAGE 17				TIMETABLE			
To be run	Run					Caravan	36kph	34kph	32kph
<b>HAUTE-SAVOIE (74)</b>									
		<b>D902</b>	<b>SAINT-GERVAIS MONT-BLANC</b>		<b>10:20</b>	<b>12:20</b>	<b>12:20</b>	<b>12:20</b>	
			Crossroad D902-D909						
<b>165.7</b>	<b>0</b>	<b>D909</b>	<b>SAINT-GERVAIS MONT-BLANC</b>		<b>10:30</b>	<b>12:30</b>	<b>12:30</b>	<b>12:30</b>	
163.8	1.9		Gemoëns (COMBLOUX)		10:33	12:32	12:32	12:32	
162.8	2.9		Crossroad D909-D1212		10:35	12:33	12:34	12:34	
161.2	4.5	D1212	DEMI-QUARTIER		10:38	12:35	12:36	12:36	
160.8	4.9		MEGÈVE		10:39	12:36	12:36	12:36	
155.8	9.9		PRAZ-SUR-ARLY		10:48	12:42	12:42	12:43	
<b>SAVOIE (73)</b>									
152.3	13.4		Panloup (FLUMET)		10:55	12:46	12:47	12:47	
151.5	14.2		Le Curtillet (FLUMET)		10:57	12:47	12:48	12:49	
150.7	15		La Frassette (FLUMET) (D1212-D218 B)		10:58	12:48	12:49	12:49	
148.6	17.1	D218 B	NOTRE-DAME-DE-BELLECOMBE		11:02	12:53	12:54	12:55	
147.6	18.1		Le Tovet		11:04	12:55	12:57	12:58	
145.7	20		Les Favrays		11:07	13:00	13:02	13:04	
145.3	20.4		Le Mont-Rond		11:08	13:01	13:03	13:05	
143.2	22.5		Les Frasses		11:12	13:06	13:08	13:11	
<b>137.3</b>	<b>28.4</b>		<b>Col des Saisies (1,650m)</b>		<b>11:23</b>	<b>13:20</b>	<b>13:24</b>	<b>13:28</b>	
137.3	28.4		Les Saisies (HAUTELUCE)		11:23	13:20	13:24	13:28	
133.6	32.1		Nantailly (HAUTELUCE)		11:30	13:23	13:27	13:31	
125.9	39.8		Champtardy (VILLARD-SUR-DORON)		11:44	13:30	13:34	13:39	
122.8	42.9		La Pierre		11:50	13:33	13:37	13:42	
121.9	43.8		Crossroad D218 B-D925		11:52	13:34	13:38	13:42	
120.1	45.6	D925	BEAUFORT		11:55	13:36	13:40	13:45	
<b>119.7</b>	<b>46</b>		<b>BEAUFORT</b>		<b>11:56</b>	<b>13:37</b>	<b>13:41</b>	<b>13:45</b>	
115.2	50.5		La Têtaz		12:05	13:47	13:52	13:58	
112.9	52.8		Beaubois		12:09	13:53	13:58	14:05	
107	58.7		Col du Méraillet		12:20	14:07	14:14	14:22	
105.3	60.4		Belvédère du Lac de Roselend		12:23	14:12	14:19	14:28	
101.8	63.9		Plan de la Lai		12:30	14:21	14:29	14:38	
<b>99</b>	<b>66.7</b>		<b>Cormet de Roselend (1,968m) (D925-D902)</b>		<b>12:35</b>	<b>14:27</b>	<b>14:36</b>	<b>14:46</b>	
84.9	80.8	D902	Bonneval-les-Bains		13:01	14:40	14:49	15:00	
82	83.7		Le Châtelard		13:07	14:43	14:52	15:03	
81.1	84.6		La Grange		13:08	14:43	14:53	15:03	
80.8	84.9		La Côte		13:09	14:44	14:53	15:04	
80.2	85.5		BOURG-SAINT-AURICE LES ARCS (D902-D1090-N90)		13:10	14:44	14:53	15:04	
74.9	90.8	N90	Bonconseil (LA PLAGNE TARENTAISE)		13:20	14:51	15:00	15:11	
72.1	93.6		Bellentre (LA PLAGNE TARENTAISE)		13:25	14:54	15:04	15:15	
71	94.7		Le Gothard (LA PLAGNE TARENTAISE)		13:34	15:01	15:11	15:22	
67.3	98.4		Aime (AIME-LA-PLAGNE) (N90-D990-D220)		13:37	15:03	15:13	15:24	
65.8	99.9	D220	Crossroad D220-D88		13:37	15:03	15:13	15:24	
65.7	100	D88	Bonnegarde (LA PLAGNE TARENTAISE)		13:48	15:11	15:21	15:33	
60	105.7		Longefoy (AIME-LA-PLAGNE)		13:48	15:11	15:21	15:33	
<b>60</b>	<b>105.7</b>		<b>Côte de Longefoy (1,174m)</b>		<b>13:48</b>	<b>15:11</b>	<b>15:21</b>	<b>15:33</b>	
55.3	110.4		NOTRE-DAME-DU-PRÉ		13:57	15:16	15:27	15:39	
55.1	110.6		Col du Tra		13:57	15:16	15:27	15:39	
50.5	115.2		Montmagny (near)		14:06	15:21	15:32	15:45	
46	119.7		Les Plaines (D88-N90)		14:14	15:26	15:37	15:50	
45	120.7	N90	Pomblière (SAINT-MARCEL) (near)		14:16	15:28	15:39	15:51	
40.6	125.1		MOÛTIERS (N90-D915)		14:25	15:33	15:44	15:57	
40.2	125.5	D915	Salins-les-Thermes (SALINS-FONTAINE)		14:25	15:33	15:44	15:58	
35.6	130.1		BRIDES-LES-BAINS		14:34	15:39	15:50	16:04	
33.9	131.8		Vignotan		14:37	15:42	15:54	16:07	
32.9	132.8		La Perrière		14:39	15:45	15:57	16:10	

## DISTANCE FROM NEUTRALISED TO OFFICIAL START

3.5km

## CATEGORISED CLIMBS AND SUMMIT FINISHES

**km 28.4 - Col des Saisies**  
Climb of 13.4km at 5.1%

**km 66.7 - Cormet de Roselend**  
Climb of 19.9km at 6%

**km 105.7 - Côte de Longefoy**  
Climb of 6.6km at 7.5%

**km 159.1 - Col de la Loze**  
 **Souvenir Henri Desgrange**  
Climb of 28.1km at 6%

## RELAIS-ÉTAPE

Car park as you enter the ski station  
73120 Courchevel  
**Km 143**

## ROUTE FOR NON-RACE VEHICLES

Exit point after 14.9km on the race route (crossroads of D1212 and D218 B). Continue straight on the D1212 towards Albertville. Approaching Albertville, take the N90 towards Moûtiers. Enter the race route at the N90, D915, D89 roundabout. After 15km, at Courchevel-Le Praz, leave the race route, going left on the D91. At Courchevel 1850, turn left on Rue de la Croisette, Rue de l'Église, Rue de Bellecôte, Rue de Nougentil and then the Rue de l'altiport.

**Entry point onto the race route:**  
Crossroads of Route du Col de la Loze and Route de l'altiport  
**Total distance:** 78km

## RESTRICTION ON THE CARAVAN

**Km 159 - Col de la Loze**  
Narrow and steep road. Diversion for large vehicles at km 140.5



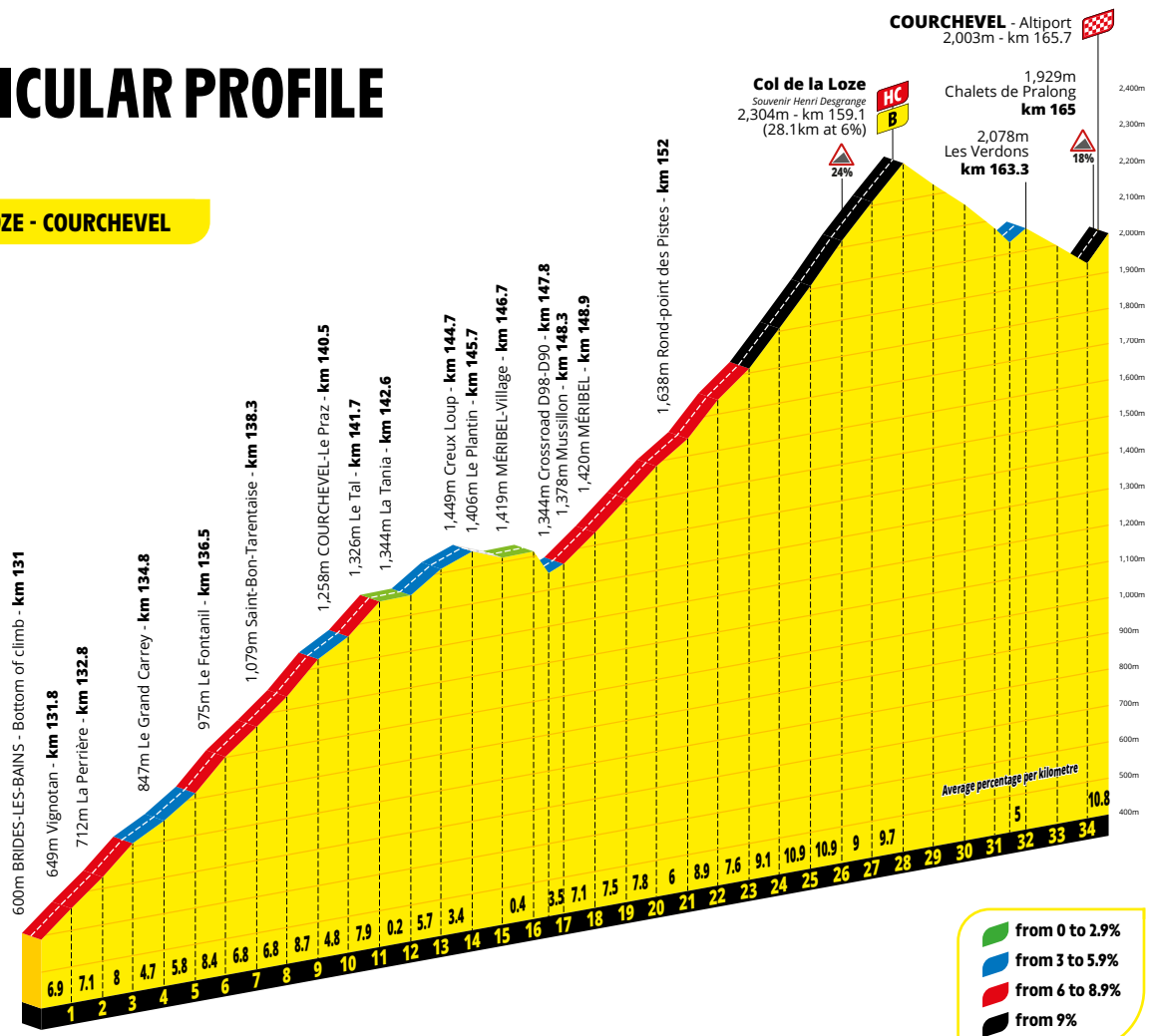


# ITINERARY TIMETABLE

KM		STAGE 17		TIMETABLE			
To be run	Run			Caravan	36kph	34kph	32kph
30.9	134.8		Le Grand Carrey (D915-D91 A)	14:43	15:50	16:03	16:17
29.2	136.5	D91 A	Le Fontanil	14:46	15:55	16:08	16:23
27.4	138.3		Saint-Bon-Tarentaise	14:49	15:59	16:13	16:29
25.2	140.5		COURCHEVEL-Le Praz (D91 A-D98)	14:53	16:06	16:20	16:36
24	141.7	D98	Le Tal	14:56	16:09	16:23	16:40
23.1	142.6		La Tania	14:57	16:11	16:26	16:43
21	144.7		Creux Loup (LES ALLUES)	15:01	16:17	16:32	16:50
20	145.7		Le Plantin (LES ALLUES)	15:03	16:20	16:36	16:54
19	146.7		Méribel-Village (LES ALLUES)	15:05	16:23	16:38	16:57
17.9	147.8		Crossroad D98-D90	15:07	16:26	16:42	17:01
17.4	148.3	D90	Mussillon (LES ALLUES)	15:08	16:27	16:43	17:02
16.8	148.9		Méribel (LES ALLUES) (D90-VC)	15:09	16:28	16:45	17:04
13.7	152	VC	Rond-point des Pistes (LES ALLUES)	15:15	16:37	16:54	17:15
<b>6.6</b>	<b>159.1</b>		<b>Col de la Loze (2,304m)</b> <b>Souvenir Henri Desgrange</b>	<b>15:28</b>	<b>16:56</b>	<b>17:16</b>	<b>17:38</b>
2.4	163.3		Les Verdon	15:36	17:00	17:20	17:43
0.7	165		Chalets de Pralong	15:39	17:02	17:21	17:44
0.4	165.3		Altport de Courchevel	15:40	17:02	17:22	17:45
<b>0</b>	<b>165.7</b>		<b>COURCHEVEL</b>	<b>15:41</b>	<b>17:03</b>	<b>17:22</b>	<b>17:45</b>

## PARTICULAR PROFILE

### COL DE LA LOZE - COURCHEVEL



# STAGE'S LAST KILOMETRES



## LAST KILOMETRES MAP



### FINISH LINE

Altiport, at the end of a 370m finishing straight (30m long by line of sight) - **Width:** 7m

### PRESS ROOM

Gymnase de l'Envolée  
Rue des Tremplins Olympiques - 73120 Courchevel  
**Distance from the finish:** 9km

### RECEPTION POINT FOR GUESTS

Altiport  
**Opens:** 13:45

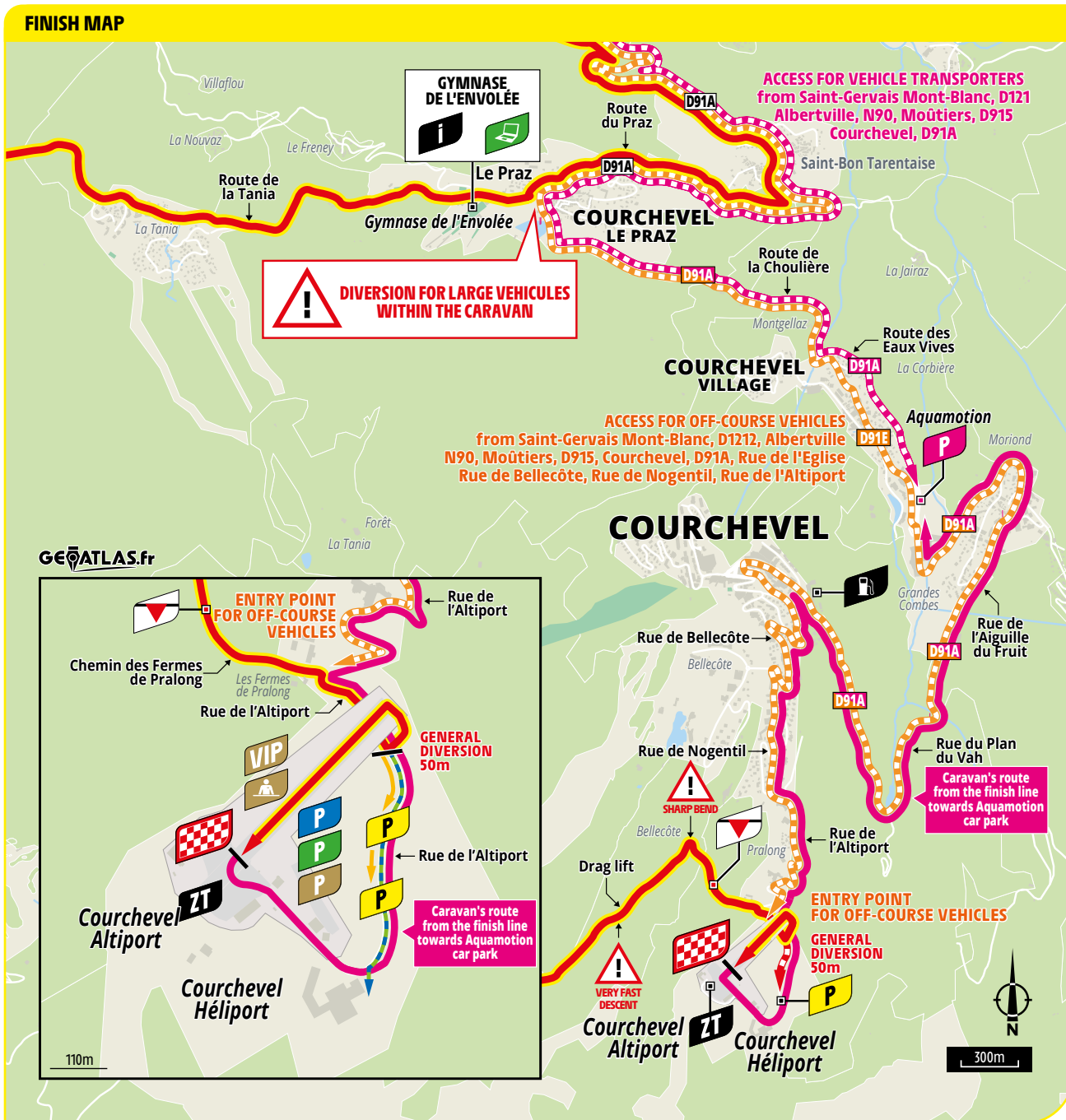
### SERVICE STATION

Courchevel Autos Services  
Impasse du Bois de Ban - 73120 Courchevel  
**Tel.:** +33 (0)4 79 08 27 52 • **Opening hours:** between 14:00 and 19:00





## FINISH MAP



## MOÛTIERS

Commune de Savoie (73)

Population: 3,600 (Moutiérais and Moutiéraises), 9,200 within the 6 communes comprising the Cœur de Tarentaise municipality  
[moutiers.org](http://moutiers.org) · [coeurdetarentaise-tourisme.com](http://coeurdetarentaise-tourisme.com)

**Tour de France: Stage town for the fourth time. In 1973, on a stage from Moûtiers to the resort of Les Orres, Luis Ocaña took off and crushed the competition in the first half of the Tour. He'd taken the yellow jersey the day before and went on to win a total of six stages as he ruled the race all the way to Paris, providing him with a nice form of revenge on the fates that had forced his dramatic abandon two years earlier.**

- **Cycling:** Routes around the town and proximity to many mythical passes, Col de la Loze greenway (7km), reserved exclusively for cyclists, Moûtiers to Grand-Aigueblanche greenway
- **Sport and culture:** Intercommunal sports complex (two stadiums and four gymnasiums), canoe-kayak slalom white-water stadium on the Isère in the heart of the town, Roller hockey Tarentaise-Les Loups de Moûtiers (National 2), Entente Sportive de Tarentaise (football, regional level).  
*Events:* Street Art Festival, Painting, sculpture and photography fair, Before de Jazz
- **Sights:** Saint-Pierre Cathedral (11<sup>th</sup> century), Tarentaise Episcopal Palace (14<sup>th</sup> century), Saint-Pierre bridge (18<sup>th</sup> century), Museum of Popular Traditions, Museum of History and Archaeology, Marius Hudry Cultural Centre, Centre for the Black Bee and Nature, dairy cooperative, railway model of Moûtiers station (13m long)
- **Gastronomy:** Mountain lamb, Savoyard omelette, fricassee of caïon (pork), rissoles (small turnovers filled with cream or apple sauce), bugnes (doughnuts)
- **Distinctions:** Bike-friendly and Village Étape labels, Region of Art and History
- **Rider sign-in:** Moûtiers, point de confluence



Episcopal palace of Tarentaise, Moûtiers ©Anne-Gaëlle Laborde/CœurdeTarentaiseTourisme



Saint-Pierre Bridge, Moûtiers ©Alpcat Médias/Cœur de Tarentaise Tourisme



Brou Monastery, Bourg-en-Bresse ©Getty Images/Boris B



Medieval half-timbered houses, Bourg-en-Bresse ©Getty Images/JackF

## BOURG-EN-BRESSE

CYCLE CITY 2023  
  
 TOUR DE FRANCE

Prefecture of Ain (01)

Population: 41,700 (Burgienns and Burgiennes),  
 135,000 within the 74 communes comprising the Grand Bourg  
 municipality, 653,000 in Ain  
[bourgennbresse.fr](http://bourgennbresse.fr) · [grandbourg.fr](http://grandbourg.fr)

**Tour de France: Stage town for the sixth time. In 2007, Tom Boonen won the bunch sprint here and took the green jersey, which he would wear until the final finish on the Champs-Élysées in Paris. A few days later he won a second stage in Castres.**

- **Cycling:** 100km of cycle paths, Vélo Express network, La Traverse greenway, 100 self-service bicycles, ranked second in the ranking of medium-sized cycling towns, two mountain bike centres, 280km of marked routes
- **Sport and culture:** Jeunesse Laïque Bourg-en-Bresse (basketball, French championship), FC Bourg-en-Bresse Péronnas 01 (football, National division) Union Sportive Bressane Pays de l'Ain (rugby, National division).  
*Athletes:* Daniel Morelon (track cycling, Olympic and world champion), Pierre-Luc Périchon (cycling, Cofidis team), Geoffrey Soupe (cycling, TotalEnergies team), Florian Grengbo (track cycling), Julien Benneteau (tennis).  
*Personality:* Laurent Gerra (comedian).  
*Events:* Jumping International (show jumping), Couleurs d'Amour (light shows), Les Glorieuses de Bresse (poultry competition)
- **Sights:** Brou Royal Monastery (16<sup>th</sup> century), a jewel of flamboyant gothic art, half-timbered house
- **Gastronomy:** Bresse chicken (AOP), carp from the Dombes ponds, Bresse cream and butter, cheeses (Bleu de Bresse and Comté), Bugey wines
- **Distinctions:** Sporting and Active town, Cycling-friendly label, three-star floral town







# ACCESS AND START



D915 Moûtiers, Brides, Méribel, Courchevel exit on the N90, 1.6km from the start



get there with waze



## RECEPTION POINT FOR GUESTS

Collège Jean Rostand  
Opens: 9:30

## TOUR DE FRANCE VILLAGES

Place Camille Laissus  
Place des Victoires  
Opens: 10:00

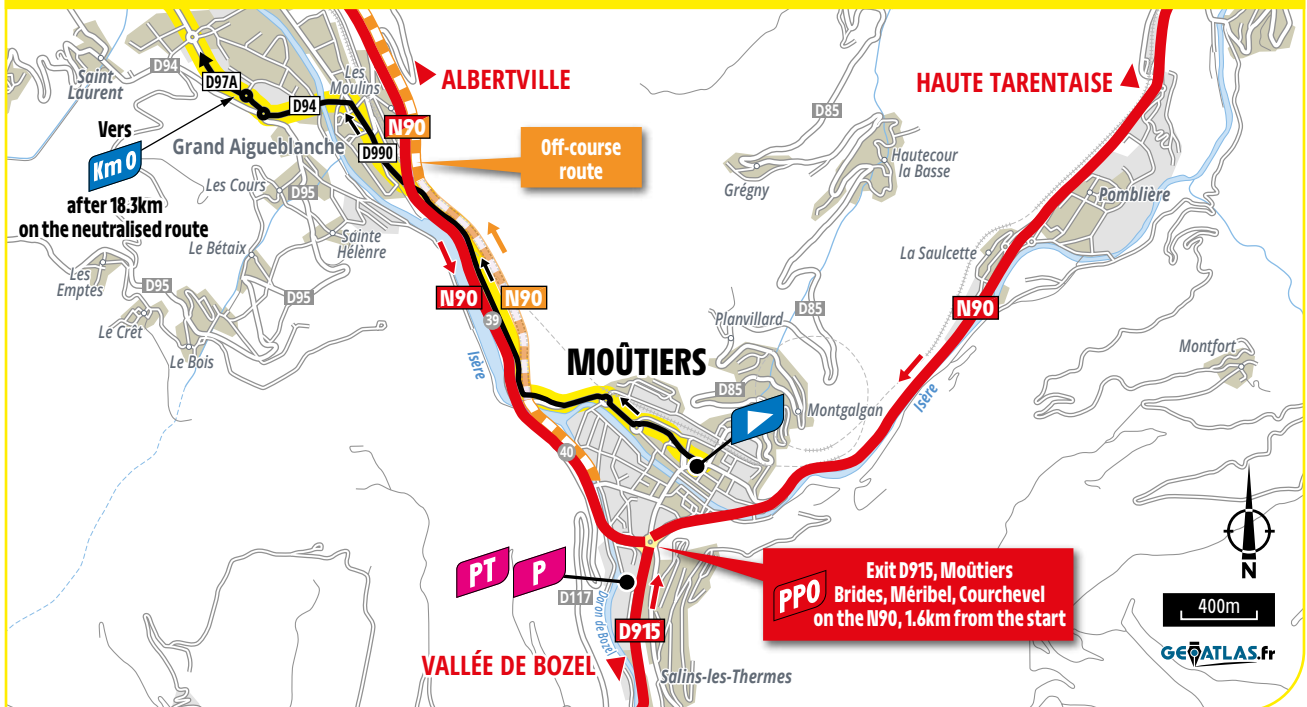
## PUBLICITY CARAVAN

**Parking:** Bardassier sports complex  
**Parking for technical vehicles:** Sports complex Bardassier  
**Departure from the car park:** between 10:55 and 11:25  
**Passage in front of the start line:** between 11:05 and 11:35

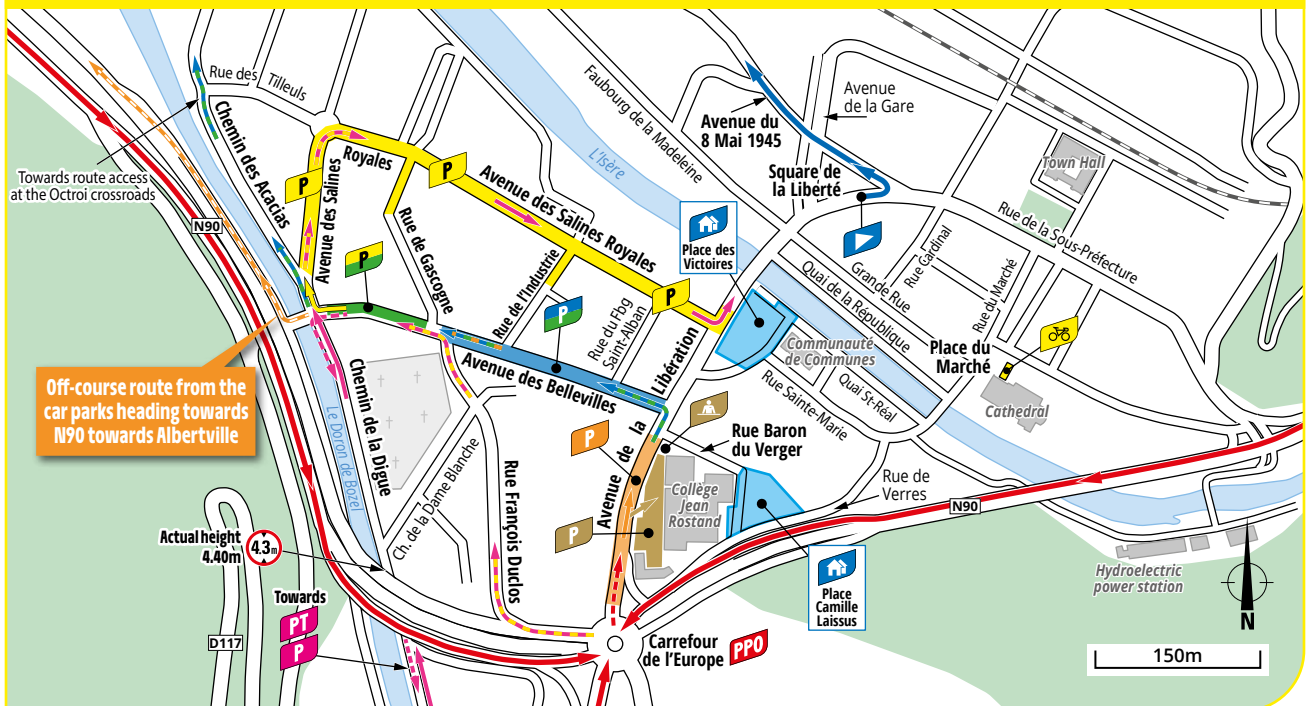
## RACE

**Assembly point for start:** place du Marché  
**Rider sign-in:** between 11:55 and 12:55  
**Call to the start:** 13:00  
**Neutralised start:** 13:05, square de la Liberté  
**Official start:** 13:35, D990, 16.2km from the assembly point

### START ACCESS



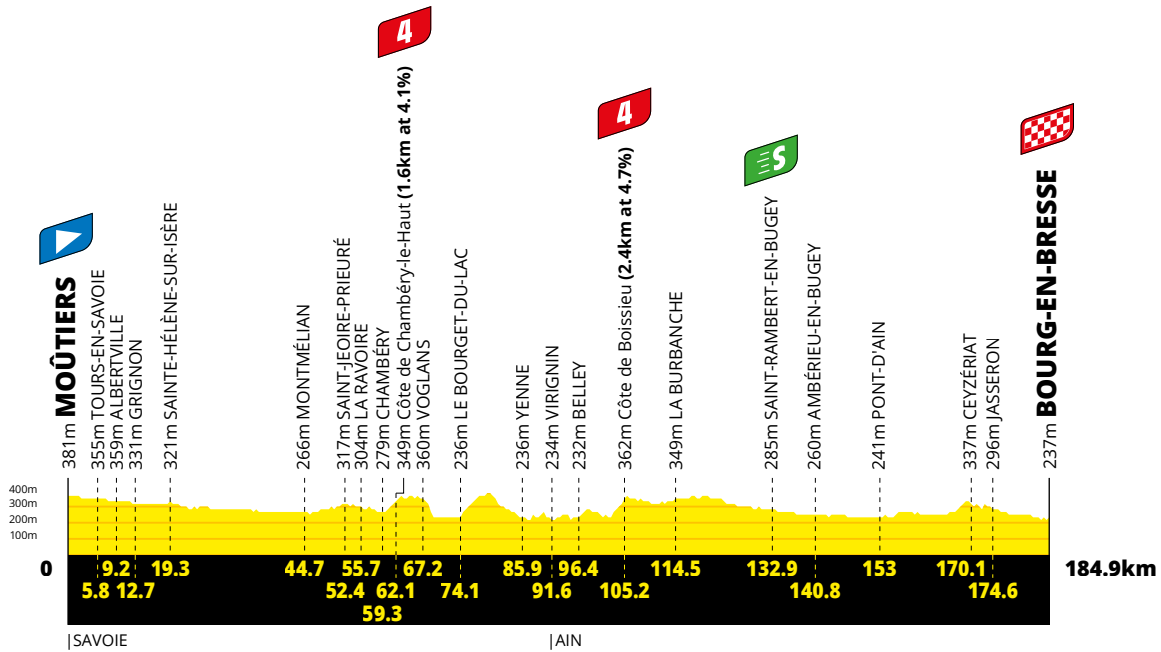
### SITUATION MAP



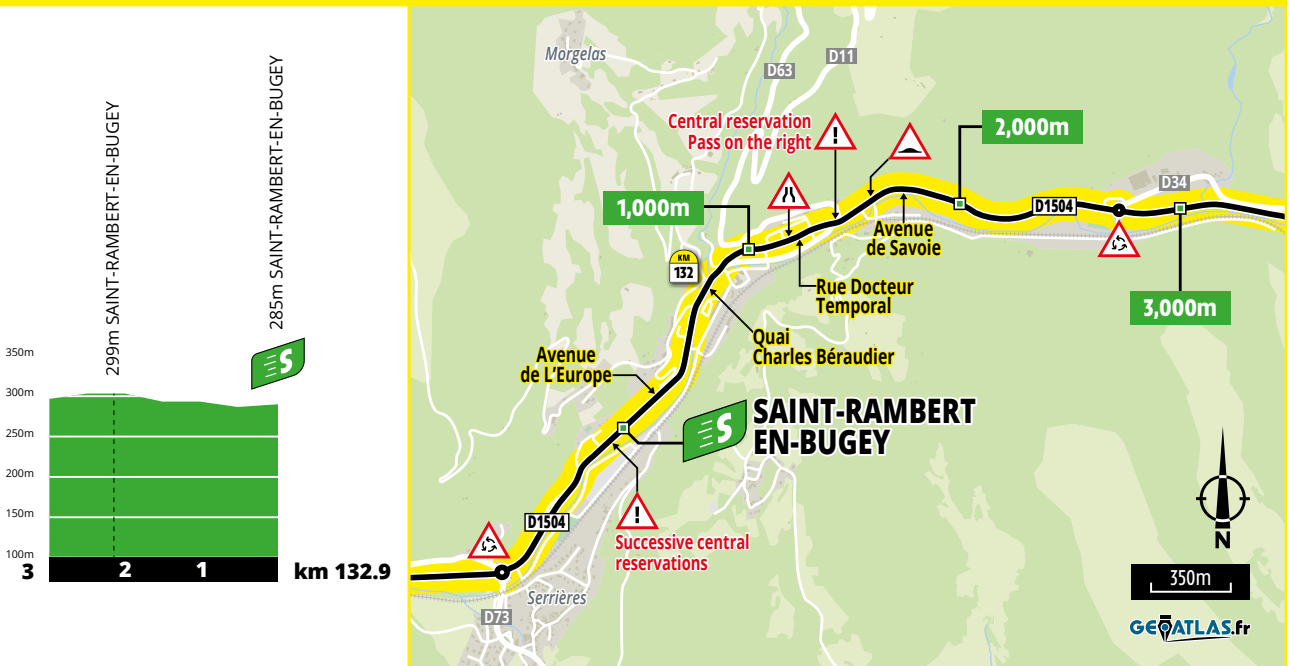


# PROFILES AND MAP

## STAGE'S PROFILE




## INTERMEDIATE SPRINT • PROFILE AND MAP



**KM 132.9 • SAINT-RAMBERT-EN-BUGEY**

# ITINERARY TIMETABLE

KM		STAGE 18		TIMETABLE			
To be run	Run			Caravan	47kph	45kph	43kph
<b>SAVOIE (73)</b>							
		VC	<b>MOÛTIERS (VC-D990)</b> 	<b>11:05</b>	<b>13:05</b>	<b>13:05</b>	<b>13:05</b>
		D990	AIGUEBLANCHE(D990-D94-D97A-D97)				
		D97	BELLECOMBE				
			LA LÉCHÈRE (D97-D97B-D990-D213-D66)				
		D66	ROGNAIX				
			SAINT-PAUL-SUR-ISERE (D66-D66A-D990)				
<b>184.9</b>	<b>0</b>	<b>D990</b>	<b>MOÛTIERS</b>  	<b>11:35</b>	<b>13:35</b>	<b>13:35</b>	<b>13:35</b>
184.5	0.4		CEVINS	11:35	13:35	13:35	13:35
183.2	1.7		LA BÂTHIE	11:37	13:37	13:37	13:37
<b>182.9</b>	<b>2</b>		<b>Cross level n°41</b>	<b>11:38</b>	<b>13:38</b>	<b>13:38</b>	<b>13:38</b>
180.1	4.8		Cité E.D.F.	11:42	13:41	13:41	13:42
179.1	5.8		TOURS-EN-SAVOIE	11:43	13:42	13:43	13:43
175.7	9.2		ALBERTVILLE (D990-D1212 A-D1212-D925)	11:48	13:47	13:47	13:48
172.8	12.1	D925	Pont Albertin	11:52	13:50	13:51	13:52
172.2	12.7		GRIGNON	11:53	13:51	13:52	13:53
169.1	15.8		La Plaine de Monthion (MONTHION)	11:57	13:55	13:56	13:57
167.5	17.4		NOTRE-DAME-DES-MILLIÈRES	11:59	13:57	13:58	13:59
165.6	19.3		SAINTE-HÉLÈNE-SUR-ISÈRE	12:02	14:00	14:01	14:02
163.1	21.8		Le Villard	12:05	14:03	14:04	14:05
160.4	24.5		Le Gros Chêne (AITON) (near)	12:09	14:06	14:08	14:09
159.5	25.4		Crossroad D925-D222	12:10	14:07	14:09	14:10
159	25.9	D222	Pont de Grézy (GRÉSY-SUR-ISÈRE) (D222-D1090)	12:11	14:08	14:09	14:11
153.4	31.5	D1090	Crossroad de Pont Royal (CHAMOUSSET) (D1090-D1006)	12:19	14:15	14:17	14:19
151.8	33.1	D1006	Les Îles (CHÂTEAUNEUF)	12:21	14:17	14:19	14:21
150.7	34.2		Crossroad de Saint-Pierre (SAINT-PIERRE-D'ALBIGNY)	12:23	14:19	14:21	14:23
142.9	42		ARBIN	12:34	14:29	14:31	14:34
140.2	44.7		MONTMÉLIAN	12:37	14:32	14:35	14:37
134.6	50.3		CHIGNIN	12:45	14:39	14:42	14:45
132.5	52.4		SAINTE-JEOIRE-PRIEURÉ	12:48	14:42	14:45	14:48
131.5	53.4		Crossroad D1006-D5	12:49	14:43	14:46	14:49
131	53.9	D5	CHALLES-LES-EAUX	12:50	14:44	14:47	14:50
129.2	55.7		LA RAVOIRE	12:53	14:46	14:49	14:53
126.4	58.5		Crossroad D5-D201	12:57	14:50	14:53	14:57
125.6	59.3	D201	CHAMBÉRY (D201-VC-D11-VC-D991)	12:58	14:51	14:54	14:58
<b>122.8</b>	<b>62.1</b>	<b>D991</b>	<b>Côte de Chambéry-le-Haut</b> 	<b>13:02</b>	<b>14:54</b>	<b>14:58</b>	<b>15:02</b>
118.6	66.3		Autigny (SONNAZ) (D991-VC)	13:07	15:00	15:03	15:07
117.7	67.2	VC	VOGLANS (VC-D10-D17)	13:09	15:01	15:05	15:09
114.9	70	D17	Crossroad D17-D1201	13:13	15:04	15:08	15:13
113.7	71.2	D1201	Terre-Nue (VIVIERS-DU-LAC) (D1201-D1201 A)	13:14	15:06	15:10	15:14
111.5	73.4	D1201 A	Crossroad D1201 A-D1504	13:17	15:09	15:13	15:17
110.8	74.1	D1504	LE BOURGET-DU-LAC	13:18	15:09	15:14	15:18
<b>107</b>	<b>77.9</b>		<b>Tunnel du Chat (BOURDEAU)</b>	<b>13:24</b>	<b>15:14</b>	<b>15:19</b>	<b>15:24</b>
104	80.9		SAINT-JEAN-DE-CHEVELU	13:28	15:18	15:23	15:28
99	85.9		YENNE (D1504-D921A-D921-D1504)	13:35	15:25	15:29	15:35
95.7	89.2		Gorges de la Balme	13:39	15:29	15:34	15:39
<b>AIN (01)</b>							
93.3	91.6		VIRIGNIN	13:43	15:32	15:37	15:43
88.5	96.4		BELLEY (D1504-D992-D69)	13:49	15:38	15:43	15:49
<b>87.6</b>	<b>97.3</b>	<b>D992</b>	<b>Cross level</b>	<b>13:51</b>	<b>15:39</b>	<b>15:45</b>	<b>15:51</b>

## DISTANCE FROM NEUTRALISED TO OFFICIAL START

16.2km

## CATEGORISED CLIMBS AND SUMMIT FINISHES

 km 62.1

**Côte de Chambéry-le-Haut**

Climb of 1.6km at 4.1%

 km 105.2 - Côte de Boissieu

Climb of 2.4km at 4.7%

## RELAIS-ÉTAPE

Place du Pont

01250 Tossiat

**Km 165.1**

## ROUTE FOR NON-RACE VEHICLES

Leave from the off-course (hors course) parking zone (don't go onto the race route). Take the N90 towards Albertville and then take the A430 heading for Lyon. Continue on the A43 to Chambéry, then take the N201 before once again picking up the A43 towards Lyon. Approaching Lyon, take the N346 towards Paris. Leave the N346 and join the A42 towards Bourg-en-Bresse. At Pont-d'Ain, take the A40 towards Bourg-en-Bresse. Leave the A40 at junction 7 and continue on the D1075 to Bourg-en-Bresse. Then follow the arrows towards the specified parking zones in the finish area.

**Total distance:** 243km

## RESTRICTION ON THE CARAVAN

**Km 58.4 - BARBERAZ**

Low bridge.

Diversion for vehicles above 3.50m in height at km 57.4





# ITINERARY TIMETABLE

KM		STAGE 18		TIMETABLE			
To be run	Run			Caravan	47kph	45kph	43kph
85.3	99.6	D69	Crossroad D69-D32	13:54	15:42	15:48	15:54
84.5	100.4	D32	Chazey (CHAZEY-BONS)	13:55	15:43	15:49	15:55
79.9	105		Boissieu	14:01	15:49	15:55	16:01
<b>79.7</b>	<b>105.2</b>		<b>Côte de Boissieu</b> 	<b>14:02</b>	<b>15:49</b>	<b>15:55</b>	<b>16:02</b>
78.5	106.4		CONTREVOZ (D32-D41 A)	14:03	15:51	15:57	16:03
74	110.9	D41 A	CHEIGNIEU-LA-BALME (near) (D41 A-D1504)	14:10	15:57	16:03	16:10
73.3	111.6	D1504	ROSSILLON (near)	14:11	15:57	16:04	16:11
70.4	114.5		LA BURBANCHE	14:15	16:01	16:08	16:15
67	117.9		Les Hôpitaux	14:19	16:05	16:12	16:19
66.3	118.6		Cluse des Hôpitaux	14:20	16:06	16:13	16:20
60.4	124.5		TENAY (near)	14:29	16:14	16:21	16:29
59.1	125.8		Le Villars	14:30	16:16	16:23	16:30
58.2	126.7		ARGIS (near)	14:32	16:17	16:24	16:32
54.1	130.8		SAINT-RAMBERT-EN-BUGEY	14:37	16:22	16:29	16:37
<b>52</b>	<b>132.9</b>		<b>SAINT-RAMBERT-EN-BUGEY</b> 	<b>14:40</b>	<b>16:25</b>	<b>16:32</b>	<b>16:40</b>
47.2	137.7		TORCIEU (near)	14:47	16:31	16:39	16:47
44.1	140.8		AMBÉRIEU-EN-BUGEY	14:51	16:35	16:43	16:51
39.9	145		Crossroad D1504-D1075	14:57	16:40	16:48	16:57
31.9	153	D1075	PONT-D'AIN	15:08	16:50	16:59	17:08
27.5	157.4		La Chapelle (SAINT-MARTIN-DU-MONT)	15:15	16:56	17:05	17:15
21	163.9		Crossroad D1075-D64	15:24	17:04	17:13	17:24
19.6	165.3	D64	TOSSIAT (D64-D52)	15:26	17:06	17:15	17:26
17.6	167.3	D52	JOURNANS (near)	15:28	17:09	17:18	17:28
17.3	167.6		Chalix	15:29	17:09	17:18	17:29
16.4	168.5		REVONNAS	15:30	17:10	17:20	17:30
14.8	170.1		CEYZÉRIAT (D52-D979-D52)	15:32	17:12	17:22	17:32
12.1	172.8		Les Soudanières	15:36	17:15	17:25	17:36
<b>12.1</b>	<b>172.8</b>		<b>Cross level n°14</b>	<b>15:36</b>	<b>17:15</b>	<b>17:25</b>	<b>17:36</b>
11	173.9		Les Maisons Rouges	15:38	17:17	17:27	17:38
10.3	174.6		JASSERON (D52-D936)	15:38	17:18	17:28	17:38
5.5	179.4	D936	Crossroad D936-D117 A	15:45	17:24	17:34	17:45
3.3	181.6	D117 A	Crossroad D117 A-D1083	15:48	17:27	17:37	17:48
2.9	182	D1083	BOURG-EN-BRESSE (D1083-D1075) (entry)	15:49	17:27	17:38	17:49
<b>0</b>	<b>184.9</b>	<b>D1075</b>	<b>BOURG-EN-BRESSE</b> 	<b>15:53</b>	<b>17:31</b>	<b>17:42</b>	<b>17:53</b>

184.9KM

BOURG-EN-BRESSE

MOÛTIERS

THURSDAY 20 JULY

STAGE 18

176


# STAGE'S LAST KILOMETRES



## LAST KILOMETRES MAP



## LAST KILOMETRES PROFILE



### FINISH LINE

Boulevard Charles de Gaulle at the end of a 750m finishing straight - **Width:** 6.50 m

### PRESS ROOM

Ainterexpo  
Parc des Expositions  
25, avenue Maréchal Juin - 01000 Bourg-en-Bresse  
**Distance from the finish:** 1km

### RECEPTION POINT FOR GUESTS

Crossroad boulevard Charles de Gaulle - boulevard de Brou  
**Opens:** 14:15

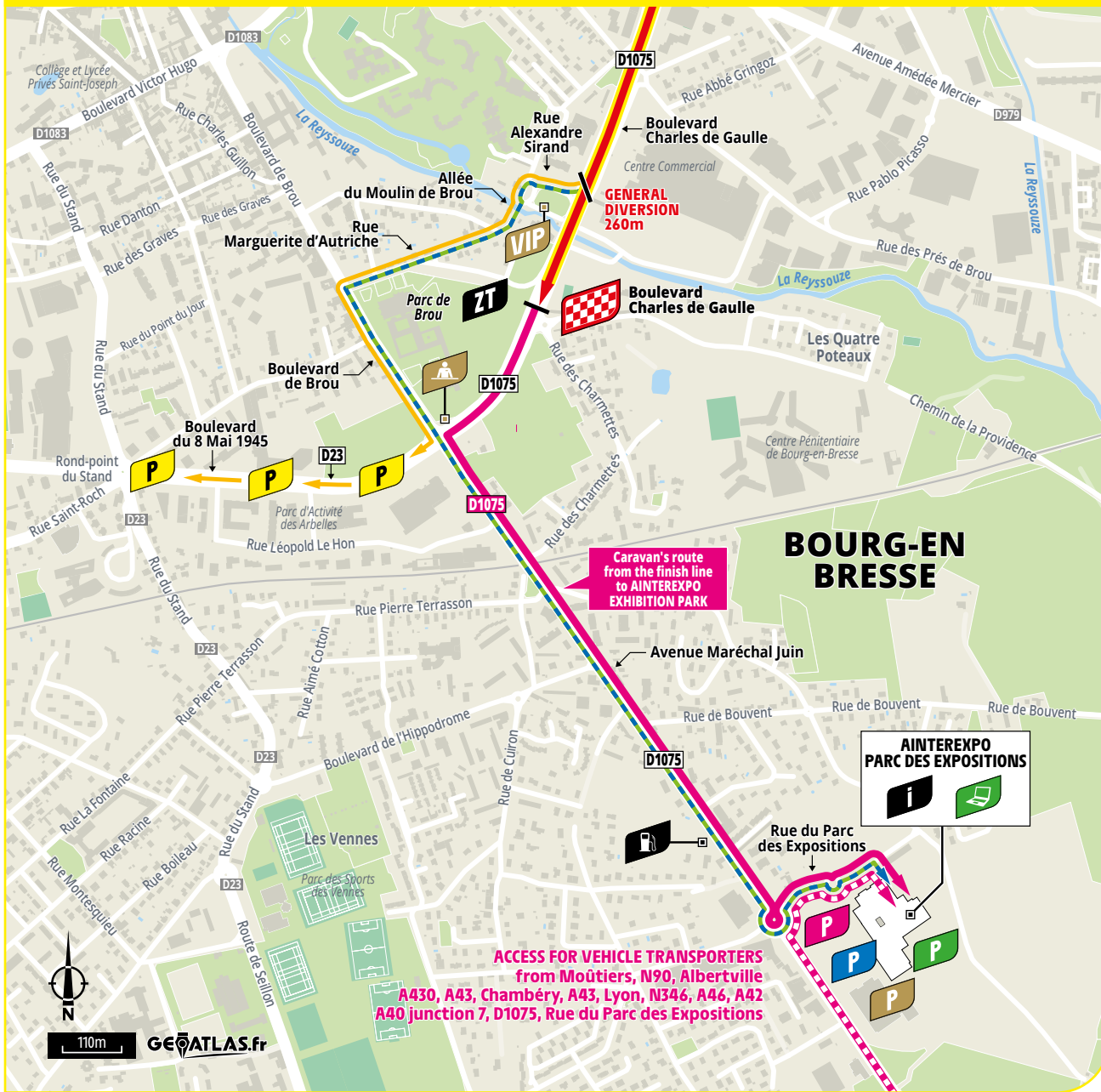
### SERVICE STATION

TotalEnergies  
20, avenue du Maréchal Juin - 01000 Bourg-en-Bresse  
**Tel.:** +33(0)4 74 22 72 13 - **Opening hours:** between 14:00 and 19:00



# FINISH

## FINISH MAP



## FP FAN PARK

Parc de Challes

Opening hours: between 10:00 to 19:00

184.9KM

BOURG-EN-BRESSE

MOÛTIERS

THURSDAY 20 JULY

STAGE 18

178

## MOIRANS-EN-MONTAGNE

Commune du Jura (39)

Population: 2,200 (Moirantins and Moirantines), 260,000 in Jura  
[moiransenmontagne.fr](http://moiransenmontagne.fr) · [jura.fr](http://jura.fr)

**Tour de France: Stage town for the second time.** In 2016, a Franco-Swiss stage started in this capital of wooden toys. In Berne, Peter Sagan's sprint victory enabled him to garner precious points in his quest for the fifth of his seven green jerseys as the points classification winner.

- Cycling:** 2km of cycle tracks, 20km of mountain bike tracks, bike rental
- Sport and culture:** 22 sporting associations including Jura Sud Foot (National 2), Jura Sud Handball (Division d'Honneur), Moto Club Moirans. Facilities: Municipal stadium, sports hall, gymnasium, go-kart track, bowling green, via ferrata at Le Regardoir, climbing site at the Falaise du Mont Robert. *Athlete:* Anaïs Bescond (biathlon, gold medal in the mixed relay at the 2018 Olympic Games). *Events:* Idéklic (international children's festival), Vouglans International Triathlon
- Sights:** Saint-Nicolas Church (15<sup>th</sup> century), toy museum (collection of 20,000 toys from all over the world, including those made by industrial process, artisans and by individuals), cheese-making cottage (19<sup>th</sup> century), ludythèque (toy library)
- Gastronomy:** Chicken in vin jaune (yellow wine) and morels, trout, pike-perch, crayfish, comté cheese fondue, morbier raclette, vin de paille (straw or raisin wine)
- Distinctions:** Town and Art Crafts label (professional school of wood arts, national diploma of art crafts and design)



Idéklic, international children's festival, Moirans-en-Montagne ©Mairie de Moirans-en-Montagne



Toy museum, Moirans-en-Montagne ©Audrey Denegnan



Sergenterie Tower, Poligny ©Ville de Poligny



Maison du Comté cheese centre, Poligny ©Stéphane Godin

## POLIGNY

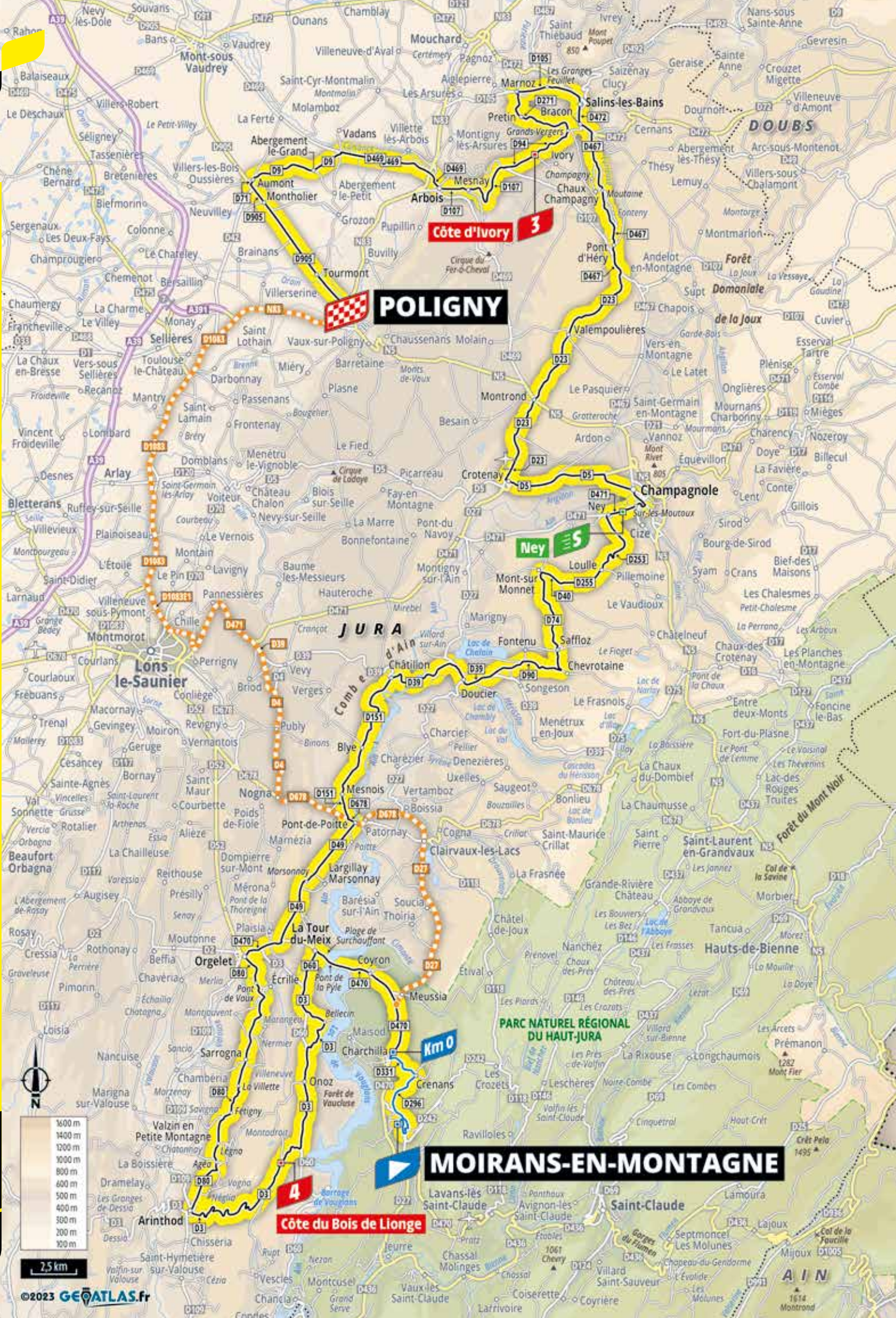
Commune du Jura (39)

Population: 4,400 (Polinois and Polinoises),  
22,000 within the 66 communes comprising the Arbois Poligny Salins -  
Cœur du Jura municipality, 260,000 in Jura  
[ville-poligny.fr](http://ville-poligny.fr) · [cc-coeurdujura.fr](http://cc-coeurdujura.fr) · [jura.fr](http://jura.fr)

**Tour de France: Stage town for the first time.**

- Cycling:** Implementation of a cycling plan. "Soft" path from the edge of Poligny to the shopping area. Cycle path being developed on rue Charles de Gaulle. Adoption of a cycling plan to link the town's main sites
- Sport and culture:** 2,000 licensed members, Poligny Jura Basket Comté (National 3), Handball Arbois Poligny (regional level). *Facilities:* 2 team sports halls, 2 stadiums, 1 gymnasium, small sports halls and climbing wall. *Personality:* Sainte Colette founded the Sainte-Claire de Poligny Monastery in 1415. *Event:* Hiking Festival
- Sights:** Collegiate Church of Saint-Hippolyte (15<sup>th</sup> century), former Jacobins convent (13<sup>th</sup> century), Sergenterie Tower (16<sup>th</sup> century), Church of Notre-Dame de Mouthiers-le-Vieillard (11<sup>th</sup> century), Croix du Dan belvedere, Maison du Comté (cheese centre)
- Gastronomy:** Cheeses (comté, polinois, morbier, cancoillotte), Jura wines (côtes du Jura, macvin, crémant, vin jaune)
- Distinctions:** World capital of Comté, Bourgogne-Franche Comté Town of Character, 2-star floral town





Côte d'Ivory 3

POLIGNY

Ney 5

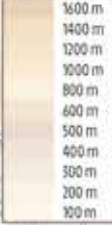
JURA

Combe d'Ain

PARC NATUREL RÉGIONAL DU HAUT-JURA

MOIRANS-EN-MONTAGNE

Côte du Bois de Longe 4





# ACCESS AND START

**PPO**

Sud roundabout at the crossroads of the D27, D470, D470E, and E-D299, 3km from the start



get there with waze



## RECEPTION POINT FOR GUESTS

Crossroads route de la Route du Gui - Halle des Sports

Opens: 9:45

## TOUR DE FRANCE VILLAGE

Stabilized sports ground between Halle des Sports and route Saint-Laurent

Opens: 10:15

## PUBLICITY CARAVAN

**Parking:** CL Jura car park, Rue Charles Favre

**Parking for technical vehicles:** Smoby car park, Rue Charles Favre

**Departure from the car park:** between 11:05 and 11:35

**Passage in front of the start line:** between 11:15 and 11:45

## RACE

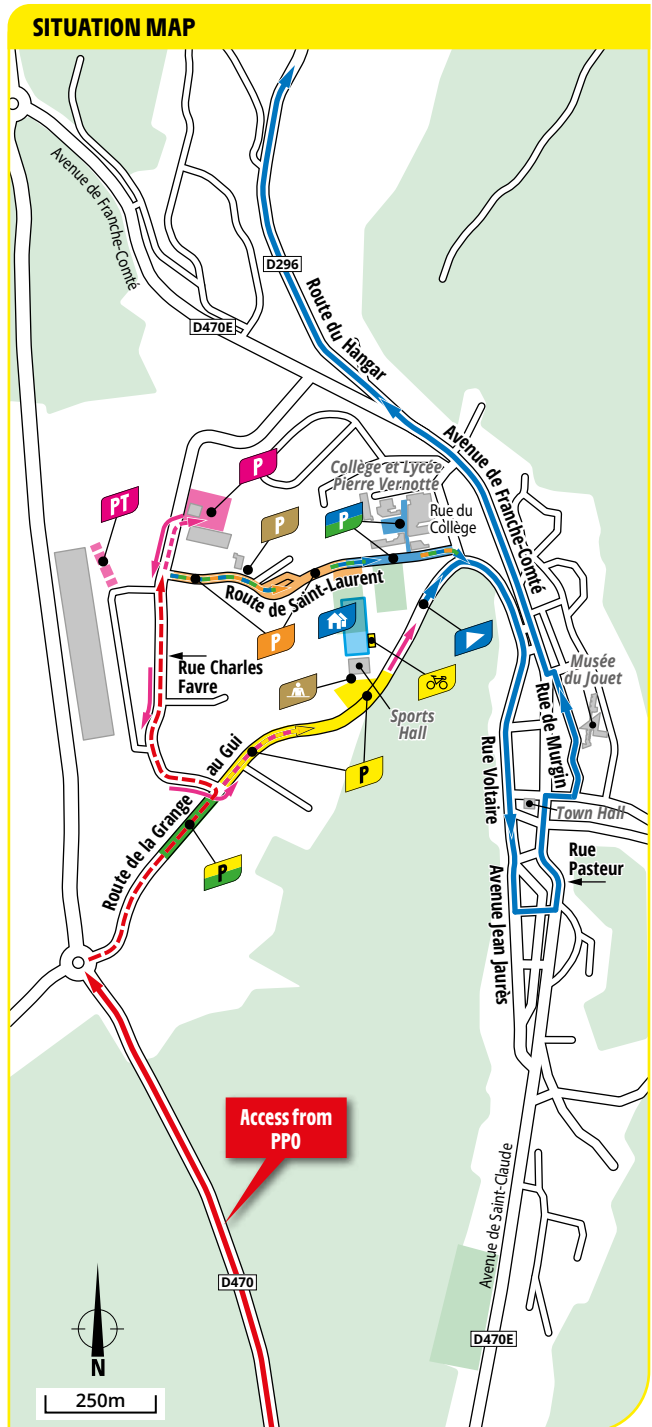
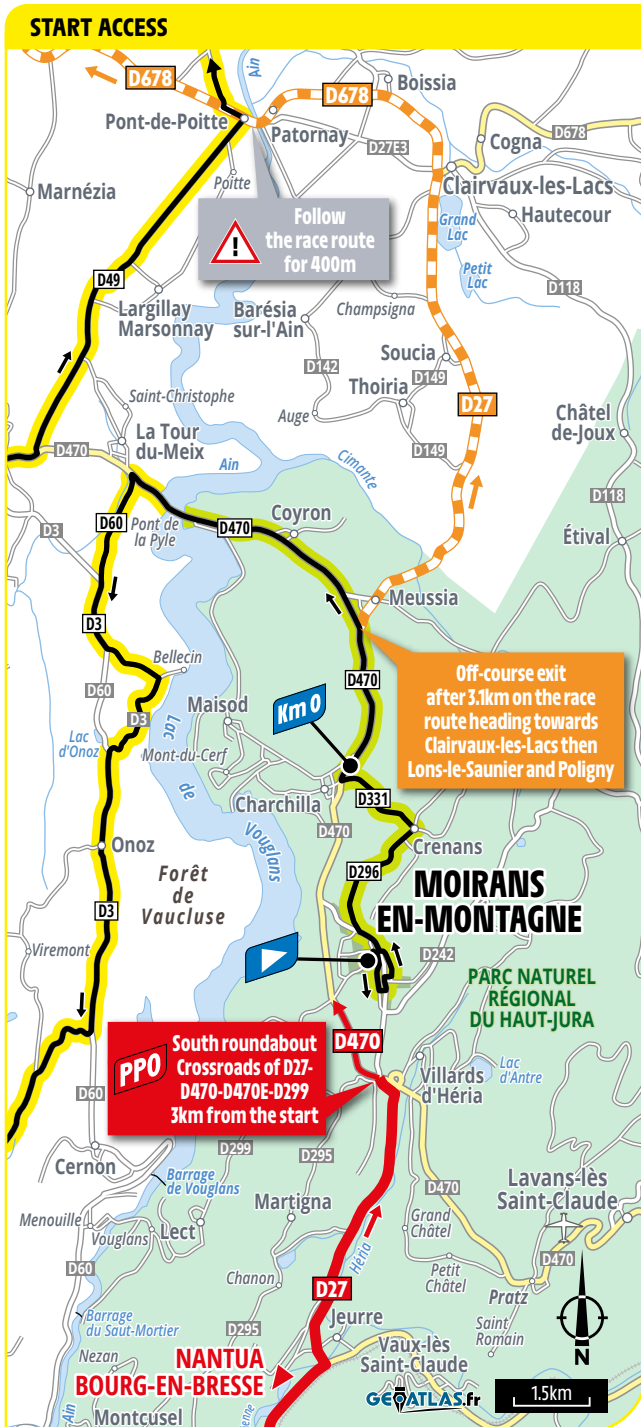
**Assembly point for start:** Parc des sports

**Rider sign-in:** between 12:05 and 13:05

**Call to the start:** 13:10

**Neutralised start:** 13:15

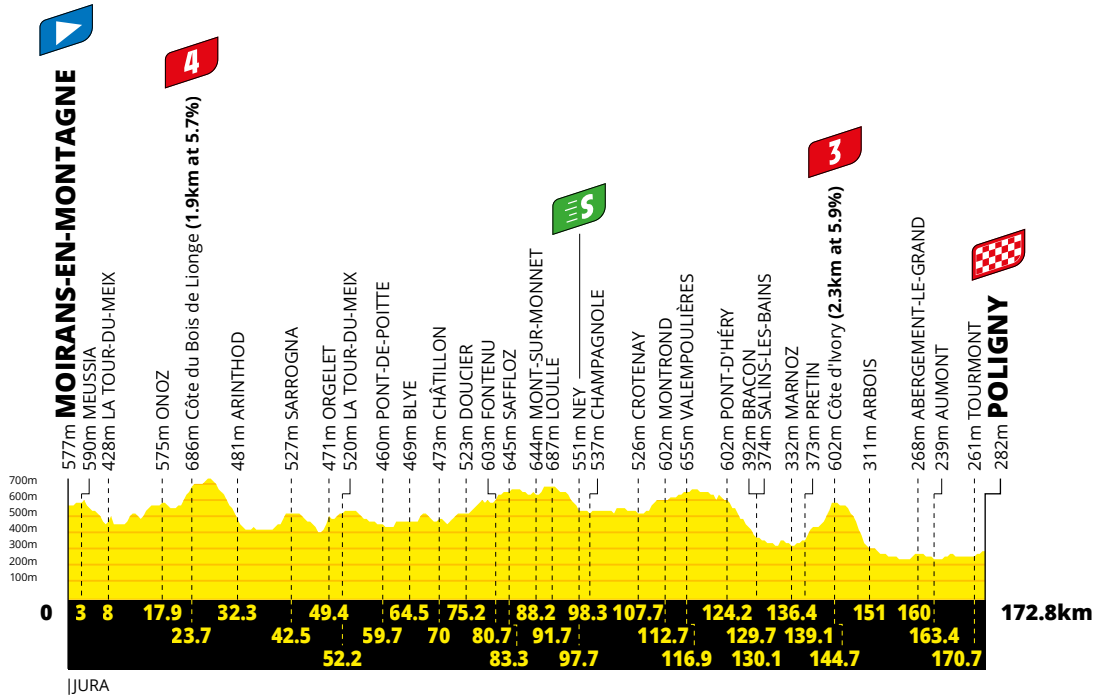
**Official start:** 13:30, on the D470, 7.7km from the assembly point



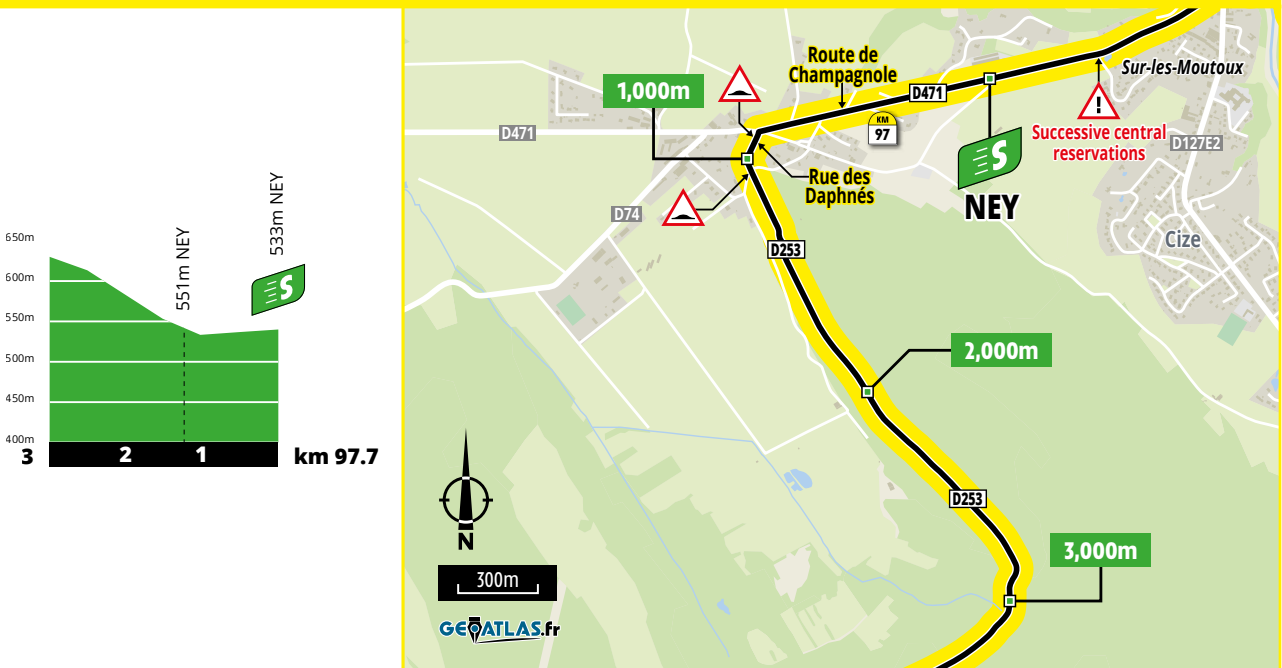


# PROFILES AND MAP

## STAGE'S PROFILE





## INTERMEDIATE SPRINT • PROFILE AND MAP



**ES** KM 97.7 • NEY



# ITINERARY TIMETABLE

KM		STAGE 19		TIMETABLE			
To be run	Run			Caravan	47kph	45kph	43kph
JURA (39)							
		VC	MOIRANS-EN-MONTAGNE (VC-D470E-VC-D470E-D296) 	11:15	13:15	13:15	13:15
		D331	CRENANS (D296-D331)				
			CHARCHILLA (D331-D470)				
<b>172.8</b>	<b>0</b>	<b>D470</b>	MOIRANS-EN-MONTAGNE  	<b>11:30</b>	<b>13:30</b>	<b>13:30</b>	<b>13:30</b>
169.8	3		MEUSSIA	11:34	13:34	13:34	13:34
167.5	5.3		COYRON	11:37	13:37	13:37	13:37
165.1	7.7		Pont de la Pyle-Lac de Vouglans	11:41	13:40	13:40	13:41
164.8	8		LA TOUR-DU-MEIX	11:41	13:40	13:41	13:41
164.4	8.4		Plage de Surchauffant (LA TOUR-DU-MEIX) (near)	11:42	13:41	13:41	13:42
163.8	9		Crossroad D470-D60	11:42	13:41	13:42	13:42
161.6	11.2	D60	Crossroad D60-D3	11:46	13:44	13:45	13:46
158.4	14.4	D3	Bellecin	11:50	13:48	13:49	13:50
154.9	17.9		ONOZ (D3-D60-D3)	11:55	13:53	13:54	13:55
<b>149.1</b>	<b>23.7</b>		<b>Côte du Bois de Lionge</b> 	<b>12:03</b>	<b>14:00</b>	<b>14:01</b>	<b>14:03</b>
140.5	32.3		ARINTHOD (D3-D80)	12:15	14:11	14:13	14:15
136.9	35.9	D80	Agéa (VALZIN EN PETITE MONTAGNE) (near)	12:20	14:16	14:18	14:20
135.4	37.4		Légna (VALZIN EN PETITE MONTAGNE) (near)	12:22	14:18	14:20	14:22
133.6	39.2		Fétigny (VALZIN EN PETITE MONTAGNE)	12:25	14:20	14:22	14:25
131.6	41.2		La Villette	12:27	14:23	14:25	14:27
130.3	42.5		SARROGNA	12:29	14:24	14:27	14:29
124.6	48.2		Le Pont de Vaux (ÉCRILLE)	12:37	14:31	14:34	14:37
123.4	49.4		ORGELET (D80-D470)	12:39	14:33	14:36	14:39
120.6	52.2	D470	LA TOUR-DU-MEIX (D470-D49)	12:43	14:37	14:39	14:43
116.7	56.1	D49	Marsonnay (LARGILLAY-MARSONNAY) (near)	12:48	14:41	14:45	14:48
113.1	59.7		PONT-DE-POITTE (D49-D678-D151)	12:53	14:46	14:50	14:53
110.7	62.1	D151	MESNOIS (D151-VC-D151)	12:57	14:49	14:53	14:57
108.3	64.5		BLYE	13:00	14:52	14:56	15:00
102.8	70		CHÂTILLON (D151-D39)	13:08	14:59	15:03	15:08
97.6	75.2	D39	DOUCIER (D39-D27-D39)	13:15	15:06	15:10	15:15
95.1	77.7		Crossroad D39-D90	13:18	15:09	15:14	15:18
92.6	80.2	D90	FONTENU (near)	13:22	15:12	15:17	15:22
90.6	82.2		CHEVROTAINE (near) (D90-D74)	13:25	15:15	15:20	15:25
89.5	83.3	D74	SAFFLOZ	13:26	15:16	15:21	15:26
84.6	88.2		MONT-SUR-MONNET (D74-D40)	13:33	15:23	15:28	15:33
83.2	89.6	D40	Crossroad D40-D255	13:35	15:24	15:29	15:35
81.1	91.7	D255	LOULLE (D255-D253)	13:38	15:27	15:32	15:38
76.3	96.5	D253	NEY (D253-D471)	13:45	15:33	15:39	15:45
<b>75.1</b>	<b>97.7</b>	<b>D471</b>	<b>NEY</b> 	<b>13:46</b>	<b>15:35</b>	<b>15:40</b>	<b>15:46</b>
74.7	98.1		Sur-les-Moutoux	13:47	15:35	15:41	15:47
74.5	98.3		CHAMPAGNOLE (D471-VC-D5)	13:47	15:35	15:41	15:47
65.1	107.7	D5	CROTENAY (D5-D23)	14:00	15:47	15:54	16:00
60.1	112.7	D23	MONTROND	14:07	15:54	16:00	16:07
55.9	116.9		VALEMPOLIÈRES	14:13	15:59	16:06	16:13
50.2	122.6		Crossroad D23-D467	14:21	16:06	16:13	16:21
48.6	124.2	D467	PONT-D'HÉRY	14:23	16:08	16:15	16:23
45.6	127.2		Moutaine	14:27	16:12	16:20	16:27
44.7	128.1		Champagny (CHAUX-CHAMPAGNY)	14:29	16:13	16:21	16:29

## DISTANCE FROM NEUTRALISED TO OFFICIAL START

7.7km

## CATEGORISED CLIMBS AND SUMMIT FINISHES

-  **km 23.7 - Côte du Bois de Lionge**  
Climb of 1.9km at 5.7%
-  **km 144.7 - Côte d'Ivory**  
Climb of 2.3km at 5.9%

## RELAIS-ÉTAPE

Place Camille Prost  
39300 Champagnole  
**Km 98.3**

## ROUTE FOR NON-RACE VEHICLES

Exit point after 3.1km on the neutralised route (crossroads of D470 and D27). Go right on the D27 towards Meussia. At Clairvaux-les-Lacs, continue on the D678. Entry point onto the race route at the crossroads of the D678 and D49. Leave the race route at the crossroads of the D678 and D151, keeping straight on the D678 to Nogna. Stay on the D4 and the D471 to Lons-le-Saunier. Take Rue de la Lieme, Rue de la Chanière, Rue Victor Puisseux, Rue du docteur Georges Camuset, the D1083E1, the D1083 and then the N83. Entering Poligny, at the crossroads of the N83 and Route de Lons, follow the arrows to the specified parking zones, the permanence and the press room.

**Total distance:** 65km





# ITINERARY TIMETABLE

KM		STAGE 19		TIMETABLE			
To be run	Run			Caravan	47kph	45kph	43kph
43.1	129.7		BRACON	14:31	16:15	16:23	16:31
42.7	130.1		SALINS-LES-BAINS (D467-D472-D105)	14:31	16:16	16:23	16:31
37.7	135.1	D105	Suziau	14:38	16:22	16:30	16:38
37.2	135.6		Les Granges Feuillet	14:39	16:23	16:31	16:39
36.4	136.4		MARNOZ (D105-VC-D271)	14:40	16:24	16:32	16:40
33.7	139.1	D271	PRETIN	14:44	16:28	16:35	16:44
30.5	142.3		Grands Vergers (BRACON) (D271-D94)	14:48	16:32	16:40	16:48
<b>28.1</b>	<b>144.7</b>	<b>D94</b>	<b>Côte d'Ivoire</b> 	<b>14:52</b>	<b>16:35</b>	<b>16:43</b>	<b>16:52</b>
26.1	146.7		Crossroad D94-D107	14:55	16:37	16:46	16:55
22.8	150	D107	MESNAY	14:59	16:41	16:50	16:59
21.8	151		ARBOIS (D107-D469)	15:01	16:43	16:51	17:01
<b>17.4</b>	<b>155.4</b>	<b>D469</b>	<b>Cross level n°6</b>	<b>15:07</b>	<b>16:48</b>	<b>16:57</b>	<b>17:07</b>
14.3	158.5		VADANS (near) (D469-D9)	15:11	16:52	17:01	17:11
12.8	160	D9	ABERGEMENT-LE-GRAND	15:13	16:54	17:03	17:13
9.4	163.4		AUMONT (D9-D71-D905)	15:18	16:58	17:08	17:18
7.1	165.7	D905	MONTHOLIER	15:21	17:01	17:11	17:21
2.1	170.7		TOURMONT	15:28	17:08	17:18	17:28
0.2	172.6		POLIGNY (entry)	15:31	17:10	17:20	17:31
<b>0</b>	<b>172.8</b>		<b>POLIGNY</b> 	<b>15:31</b>	<b>17:10</b>	<b>17:20</b>	<b>17:31</b>

172.8KM

POLIGNY

MOIRANS-EN-MONTAGNE

FRIDAY 21 JULY

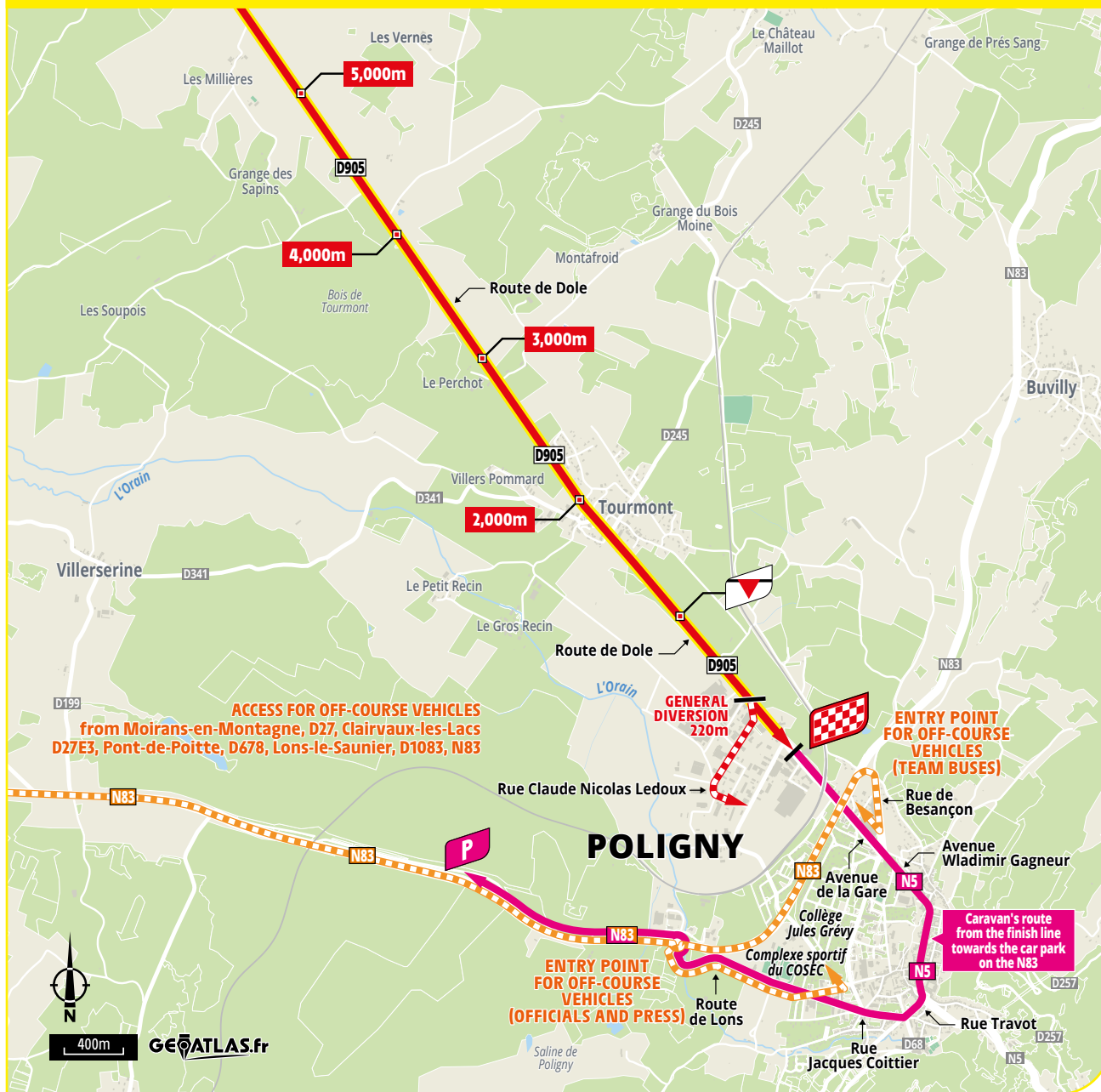
STAGE 19

184

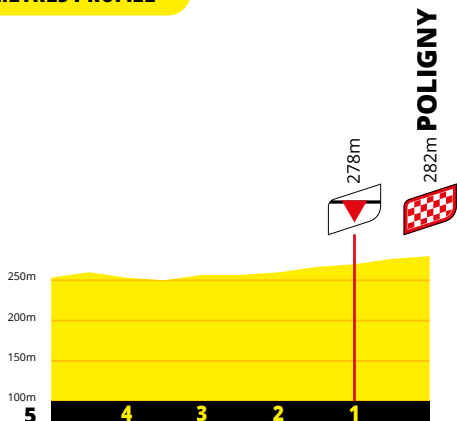
# STAGE'S LAST KILOMETRES



## LAST KILOMETRES MAP



## LAST KILOMETRES PROFILE



### FINISH LINE

D905, at the end of an 7km finishing straight  
**Width:** 6.50m

### PRESS ROOM

COSEC sports complex  
 11, rue des Petites Marnes - 39800 Poligny  
**Distance from the finish:** 1.5km

### RECEPTION POINT FOR GUESTS

18, rue Nicolas Appert - 39800 Poligny  
**Opens:** 13:45

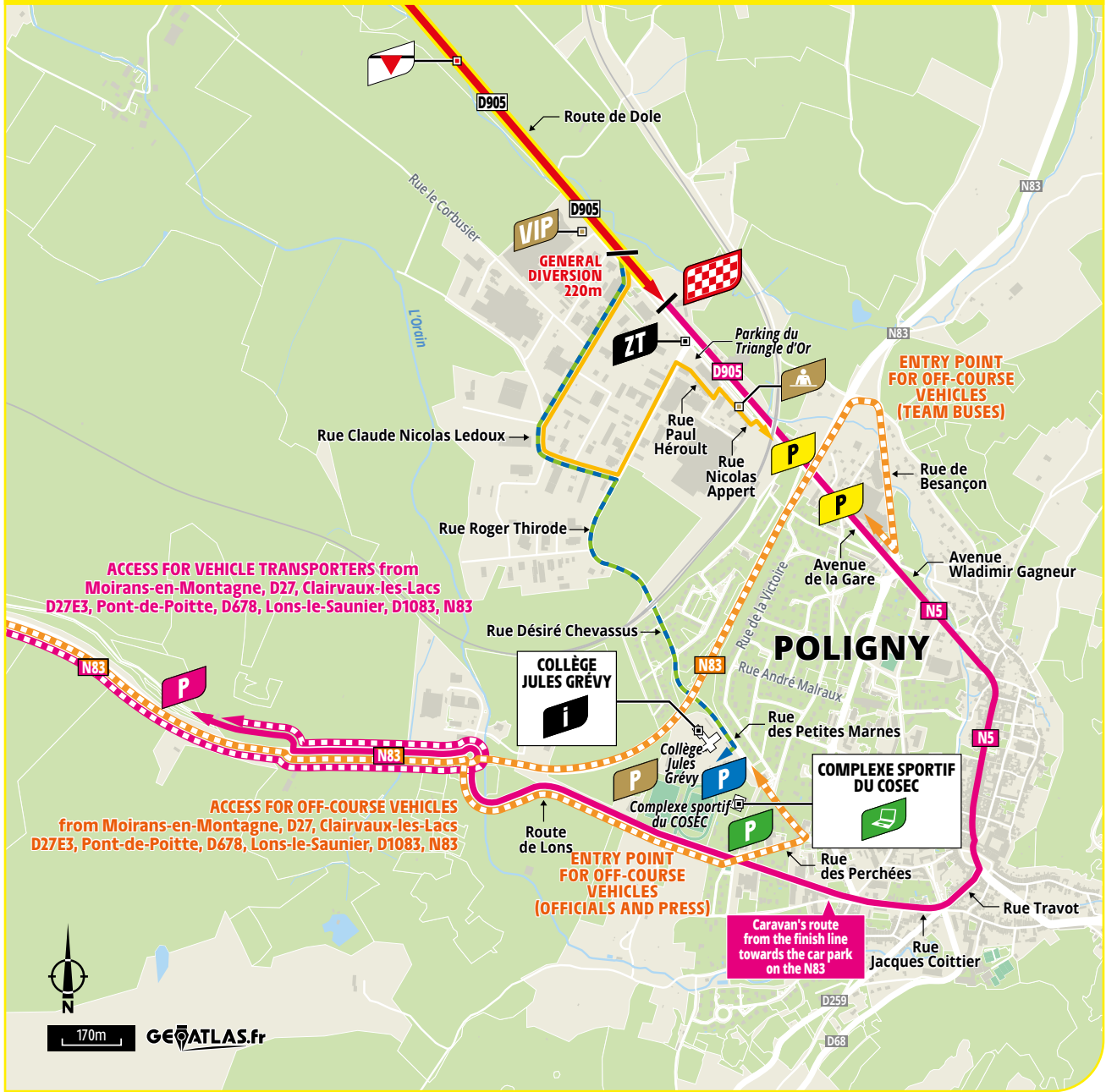
### SERVICE STATION

No service station



# FINISH

## FINISH MAP



## BELFORT

Préfecture du Territoire de Belfort (90)  
Population: 50,000 (Belfortains and Belfortaines)  
[belfort.fr](http://belfort.fr)

CYCLE CITY 2023  
FOOTERADDER

**Tour de France: Stage town for the 32<sup>nd</sup> time. In 1912, it was in Belfort that Eugène Christophe took the first of three consecutive stage wins. That year he finished second in the Tour behind Odile Defraye. More significant, though, was the fact that in 1919 he had the honour of wearing the first yellow jersey marking out the leader of the overall classification.**

- Cycling:** 68km of cycle paths, connection with EuroVélo 6 (Nantes > Budapest), cycle tuition and learning path, "Savoir rouler à vélo" (cycling awareness) programme in schools, 250 self-service bikes, provision of bikes for city and municipality employees, financial incentives for the purchase of an electrically assisted bike
- Sport and culture:** Club Cycliste Belfort Miotte, Avenir Cycliste du Territoire de Belfort, ASM Belfort (football, National 2), Belfort Aire Urbaine Handball (National 1). *Athletes:* Tiffany Huot-Marchand (speed skating, short track, seriously injured in 2022, returning to competition at the end of 2023), Thomas Koenig (archery). *Events:* Eurockéennes (pop and rock music festival), FIMU (International University Music Festival), Lion Half Marathon, International Triathlon
- Sights:** Vauban's citadel (17<sup>th</sup> century), Lion of Belfort (19<sup>th</sup> century) sculpture by Auguste Bartholdi, Saint-Christophe Cathedral (17<sup>th</sup> century), fine arts museum, modern art museum
- Gastronomy:** Fried carp, cheese (munster), Jura wines
- Distinctions:** Bike-friendly region, Active and Sporting City, Land of the 2024 Games
- Rider sign-in:** Belfort, fanatical about sport!



Belfort Lion, Belfort ©Alexandre Baehr/Ville de Belfort



Museum of Modern Art, Belfort ©Philippe Martin donation Maurice Jardot



Grand Ballon ©Tristan Vuano



Summer sled on rail, Le Markstein ©Infra-Massif des Vosges

## LE MARKSTEIN FELLERING

Mountain resort in the Vosges massif in Haut-Rhin (68)  
Located within the commune de Fellingering  
Population: 1,650 (Fellingeringois and Fellingeringoises),  
12,700 within the 15 communes comprising the Vallée de Saint-Amarin  
municipality  
[lemarkstein.net](http://lemarkstein.net) • [ccvsa.fr](http://ccvsa.fr) • [hautes-vosges-alsace.fr](http://hautes-vosges-alsace.fr)

**Tour de France: Stage finish for the first time.**

- Cycling:** Numerous cycle routes in the Saint-Amarin valley, passes on the Route des Crêtes, the new Haag greenway, 17 mountain bike routes
- Sport and culture:** 48km of skiable terrain. Other activities: Cross-country skiing, snowshoeing, tobogganing, paragliding, archery, mountain biking, hiking (over 300km of marked trails). *Athlete:* Clément Noël (alpine skiing, gold medal in slalom at the 2022 Olympic Games). *Events:* Trail du Markstein, Trail du Grand Ballon, Les Crêtes Vosgiennes (running), skiing and snowshoeing at night
- Sights:** Grand Ballon (1,424m, highest point in the Vosges massif), Château de Wildenstein (13<sup>th</sup> century remains), Wesserling park, textile eco-museum, Serret Museum (local history)
- Gastronomy:** Choucroute (sauerkraut), smoked pork neck with roigabrageldi (a speciality made of potatoes, bacon and white wine), fleischschnacka (meat snails), cheeses (tomme, munster), Alsatian wines (Gewurztraminer, riesling)
- Distinctions:** Leading Quality Trails label for the GR5 path, Nordic France (Nordic domain), Natura 2000 Site







# ACCESS AND START

PPO

Junction 12 Belfort Centre  
on the A36, 11km from  
the start



get there  
with waze



## RECEPTION POINT FOR GUESTS

Crossroad avenue du Maréchal Foch - pont des Arts

Opens: 10:00

## TOUR DE FRANCE VILLAGE

Place de la Révolution Française

Opens: 10:30

## PUBLICITY CARAVAN

**Parking:** Maison du Peuple car park

**Parking for technical vehicles:** Place Albert Charles Meyer

**Departure from the car park:** between 11:20 and 11:50

**Passage in front of the start line:** between 11:30 and 12:00

## RACE

**Assembly point for start:** Arsenal car park

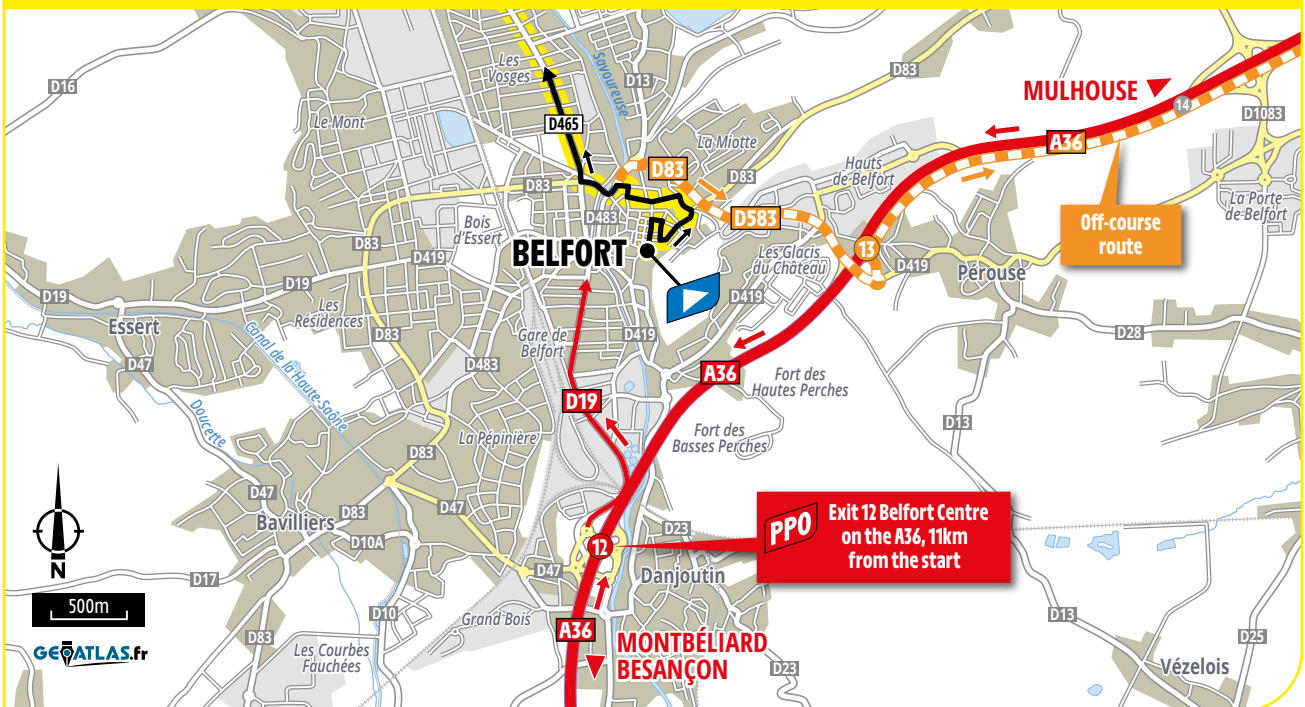
**Rider sign-in:** between 12:20 and 13:20

**Call to the start:** 13:25

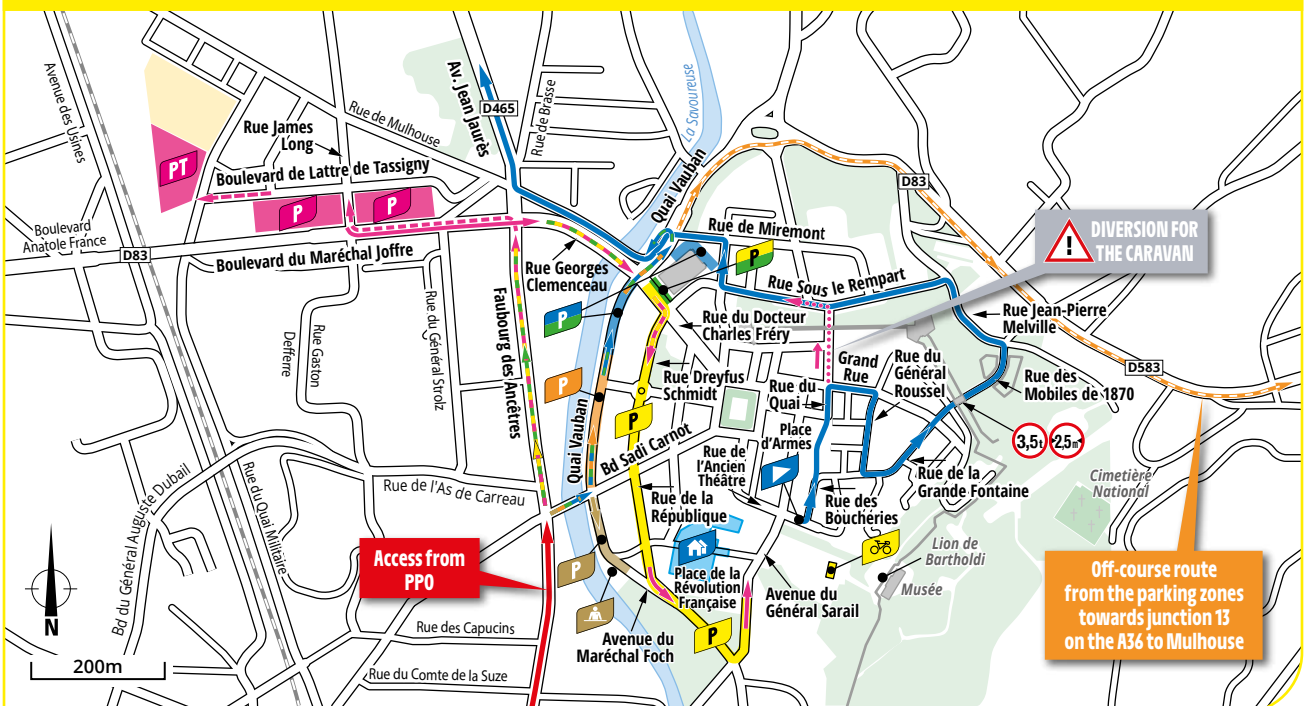
**Neutralised start:** 13:30, rue de l'Ancien Théâtre

**Official start:** 13:45, on the D5, 6.6km from the assembly point

### START ACCESS



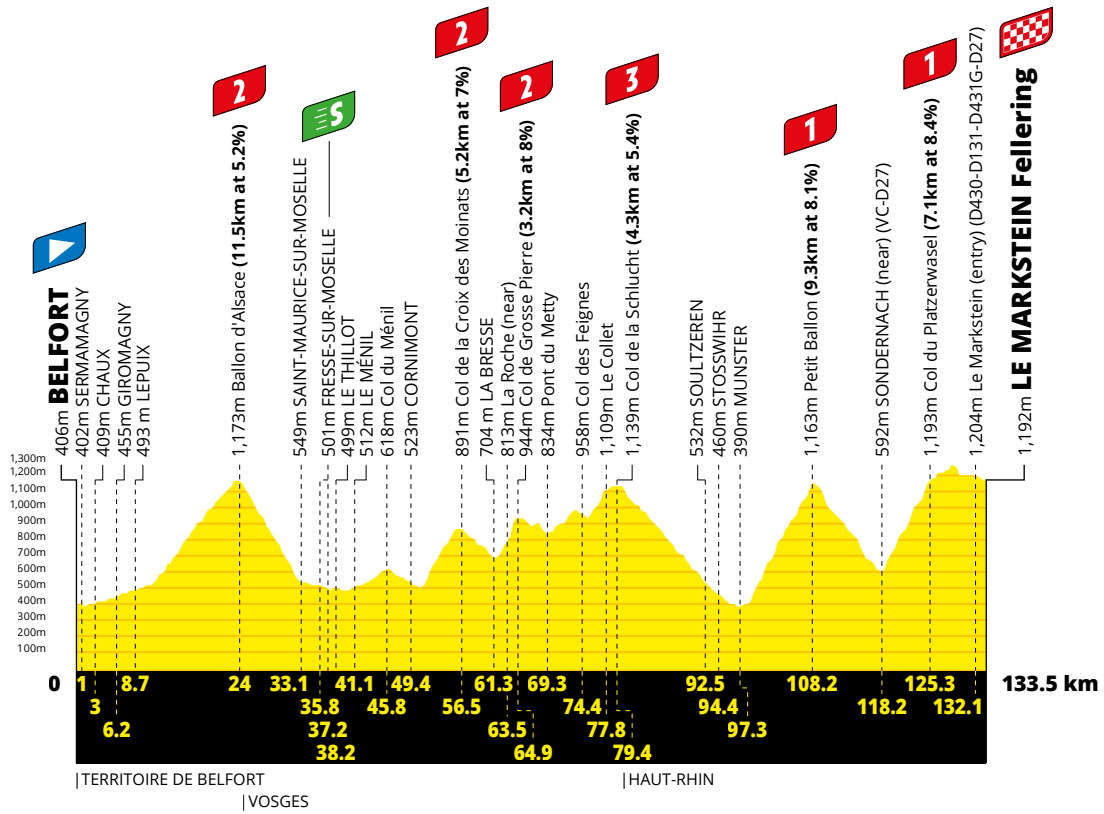
### SITUATION MAP



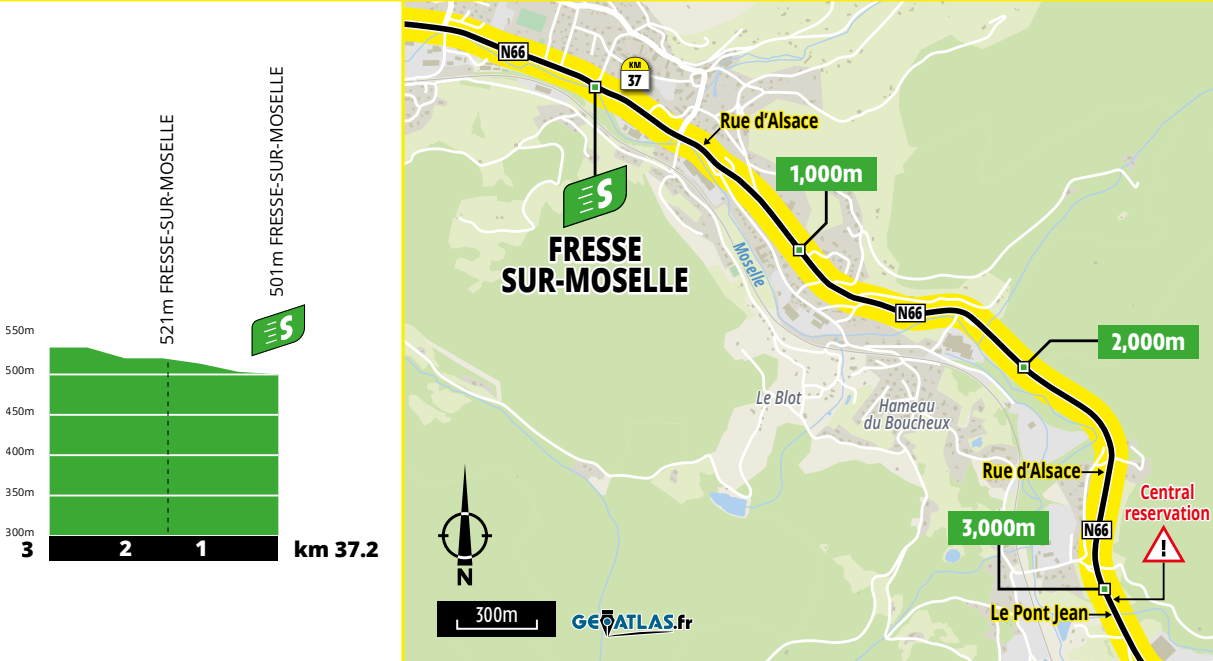


# PROFILES AND MAP

## STAGE'S PROFILE



## INTERMEDIATE SPRINT • PROFILE AND MAP



**KM 37.2 • FRESSE-SUR-MOSELLE**



# ITINERARY TIMETABLE

KM		STAGE 20		TIMETABLE			
To be run	Run			Caravan	42kph	40kph	38kph
<b>TERRITOIRE DE BELFORT (90)</b>							
		VC	<b>BELFORT (VC-D83-D465)</b>	<b>11:30</b>	<b>13:30</b>	<b>13:30</b>	<b>13:30</b>
		D465	VALDOIE (D465-D23-D5)				
<b>133.5</b>	<b>0</b>	D5	<b>BELFORT</b>	<b>11:45</b>	<b>13:45</b>	<b>13:45</b>	<b>13:45</b>
132.5	1		SERMAMAGNY (D5-D465)	11:47	13:46	13:46	13:47
130.5	3	D465	CHAUX	11:50	13:49	13:49	13:50
127.3	6.2		GIROMAGNY	11:55	13:54	13:54	13:55
127.2	6.3		<b>Cross level n°12</b>	11:55	13:54	13:54	13:55
124.8	8.7		LEPUIX	11:59	13:57	13:58	13:59
121.5	12		Malvaux	12:04	14:02	14:03	14:04
119.5	14		La Goutte du Lys	12:07	14:05	14:06	14:07
118.5	15		Saut de la Truite	12:09	14:06	14:07	14:08
<b>109.5</b>	<b>24</b>		<b>Ballon d'Alsace (1,173m)</b>	<b>12:23</b>	<b>14:17</b>	<b>14:18</b>	<b>14:20</b>
<b>VOSGES (88)</b>							
100.4	33.1		SAINT-MAURICE-SUR-MOSELLE (D465-N66)	12:37	14:29	14:31	14:33
97.7	35.8	N66	FRESSE-SUR-MOSELLE	12:41	14:33	14:35	14:37
<b>96.3</b>	<b>37.2</b>		<b>FRESSE-SUR-MOSELLE</b>	<b>12:44</b>	<b>14:34</b>	<b>14:37</b>	<b>14:39</b>
95.3	38.2		LE THILLOT (N66-D486)	12:45	14:36	14:38	14:41
92.4	41.1	D486	LE MÉNIL	12:50	14:40	14:42	14:45
87.7	45.8		Col du Ménil	12:57	14:46	14:49	14:52
85.9	47.6		Travexin	13:00	14:48	14:51	14:54
84.1	49.4		CORNIMONT (D486-VC)	13:03	14:51	14:54	14:57
<b>77</b>	<b>56.5</b>	VC	<b>Col de la Croix des Moinats (891m) (VC-D34)</b>	<b>13:14</b>	<b>15:01</b>	<b>15:04</b>	<b>15:08</b>
74.8	58.7	D34	Le Raindé	13:18	15:04	15:07	15:12
73.1	60.4		Le Pré de l'Orme	13:20	15:06	15:10	15:14
72.2	61.3		LA BRESSE (D34-D486)	13:22	15:08	15:11	15:16
70.4	63.1	D486	Crossroad D486-VC	13:24	15:10	15:14	15:19
70	63.5	VC	La Roche (near)	13:25	15:11	15:15	15:19
<b>68.6</b>	<b>64.9</b>		<b>Col de Grosse Pierre (901m)</b>	<b>13:27</b>	<b>15:13</b>	<b>15:17</b>	<b>15:21</b>
67.8	65.7		Col de Grosse Pierre (955m) (near) (VC-D486)	13:29	15:14	15:18	15:23
66.7	66.8	D486	Crossroad D486-C13	13:30	15:15	15:20	15:24
65.8	67.7	C13	La Courbe	13:32	15:17	15:21	15:26
64.2	69.3		Pont du Metty (C13-D34 C)	13:34	15:19	15:23	15:28
63.8	69.7	D34 C	La Tenine	13:35	15:20	15:24	15:29
63.2	70.3		Lac de Lispach	13:36	15:20	15:25	15:30
60	73.5		Vallée de Chajoux-Lispach	13:41	15:25	15:30	15:35
59.1	74.4		Col des Feignes (D34 C-D34 D)	13:42	15:26	15:31	15:36
55.7	77.8	D34 D	Le Collet (XONRUPT-LONGEMER) (D34 D-D417)	13:48	15:31	15:36	15:42
<b>54.1</b>	<b>79.4</b>	D417	<b>Col de la Schlucht</b>	<b>13:50</b>	<b>15:33</b>	<b>15:39</b>	<b>15:44</b>
<b>HAUT-RHIN (68)</b>							
41	92.5		SOULTZEREN (D417-VC-D417)	14:11	15:46	15:51	15:57
39.1	94.4		STOSSWIHR	14:14	15:47	15:53	15:59
36.2	97.3		MUNSTER (D417-D10)	14:19	15:50	15:56	16:02
35.1	98.4	D10	LUTTENBACH-PRÈS-MUNSTER (D10-VC)	14:20	15:52	15:57	16:04
<b>35</b>	<b>98.5</b>	VC	<b>Cross level n°44</b>	<b>14:20</b>	<b>15:52</b>	<b>15:57</b>	<b>16:04</b>
<b>25.3</b>	<b>108.2</b>		<b>Petit Ballon (1,163m)</b>	<b>14:36</b>	<b>16:16</b>	<b>16:24</b>	<b>16:32</b>
15.3	118.2		SONDERNACH (near) (VC-D27)	14:52	16:25	16:33	16:42
<b>8.2</b>	<b>125.3</b>	D27	<b>Col du Platzerwasel (1,193m)</b>	<b>15:03</b>	<b>16:35</b>	<b>16:44</b>	<b>16:54</b>
3.9	129.6		Crossroad D27-D430	15:10	16:53	17:04	17:16
1.4	132.1	D430	Le Markstein (ODEREN, FELLERING, RANSPACH) (entry) (D430-D131-D431G-D27)	15:13	16:52	17:03	17:14
<b>0</b>	<b>133.5</b>	D27	<b>LE MARKSTEIN FELLERING</b>	<b>15:16</b>	<b>16:54</b>	<b>17:05</b>	<b>17:17</b>

## DISTANCE FROM NEUTRALISED TO OFFICIAL START

6.6km

## CATEGORISED CLIMBS AND SUMMIT FINISHES

- km 24 - Ballon d'Alsace**  
Climb of 11.5km at 5,2%
- km 56.5**  
**Col de la Croix des Moinats**  
Climb of 5.2km at 7%
- km 64.9 - Col de Grosse Pierre**  
Climb of 3.2km at 8%
- km 79.4 - Col de la Schlucht**  
Climb of 4,3km at 5,4%
- km 108.2 - Petit Ballon**  
Climb of 9.3km at 8.1%
- km 125.3 Col du Platzerwasel**  
Climb of 7.1km at 8.4%

## RELAIS-ÉTAPE

Parking du Col de la Schlucht  
88230 Le Valtin  
**Km 79.4**

## ROUTE FOR NON-RACE VEHICLES

Leave from the off-course (hors course) parking zone and follow the neutralised route for 1.5km to the crossroads of the D83 and D483. Take the D83, the D583, the D419 and then leave Belfort on the A36 (joining it at junction 13). Leave the A36 at junction 15 and take the D83, then continue on the N66 to Fellingering. Take the D13 B and then the D27 towards Markstein. Then follow the arrows towards the specified parking zones in the finish area.

**Total distance:** 77km

## RESTRICTIONS ON THE CARAVAN

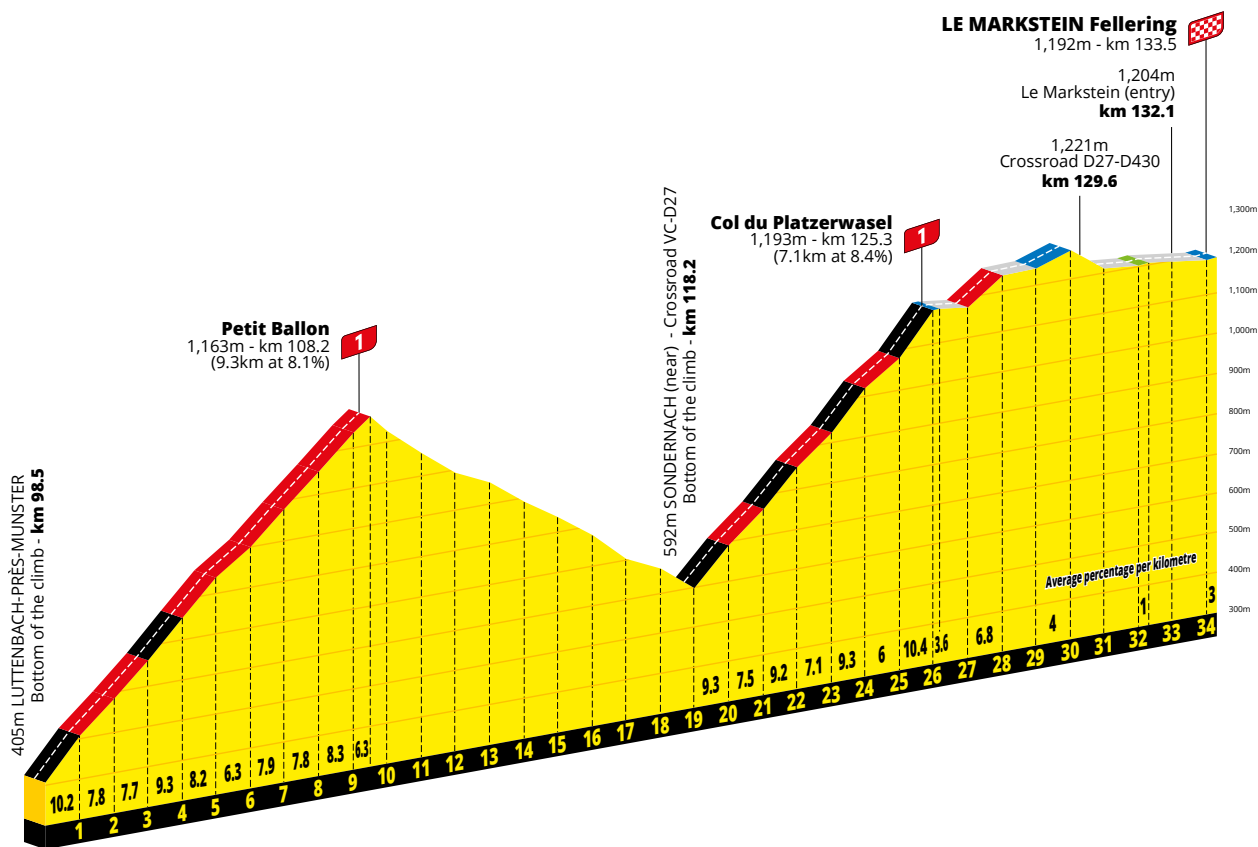
**Km 56.5 et 64.9 - Col de la Croix des Moinats et Col de Grosse Pierre**  
Narrow and steep roads. Diversion for large vehicles at km 51.1

**Km 64.9**  
Diversion of the Caravan in the neutralised route



# PARTICULAR PROFILE

## PETIT BALLON - LE MARKSTEIN



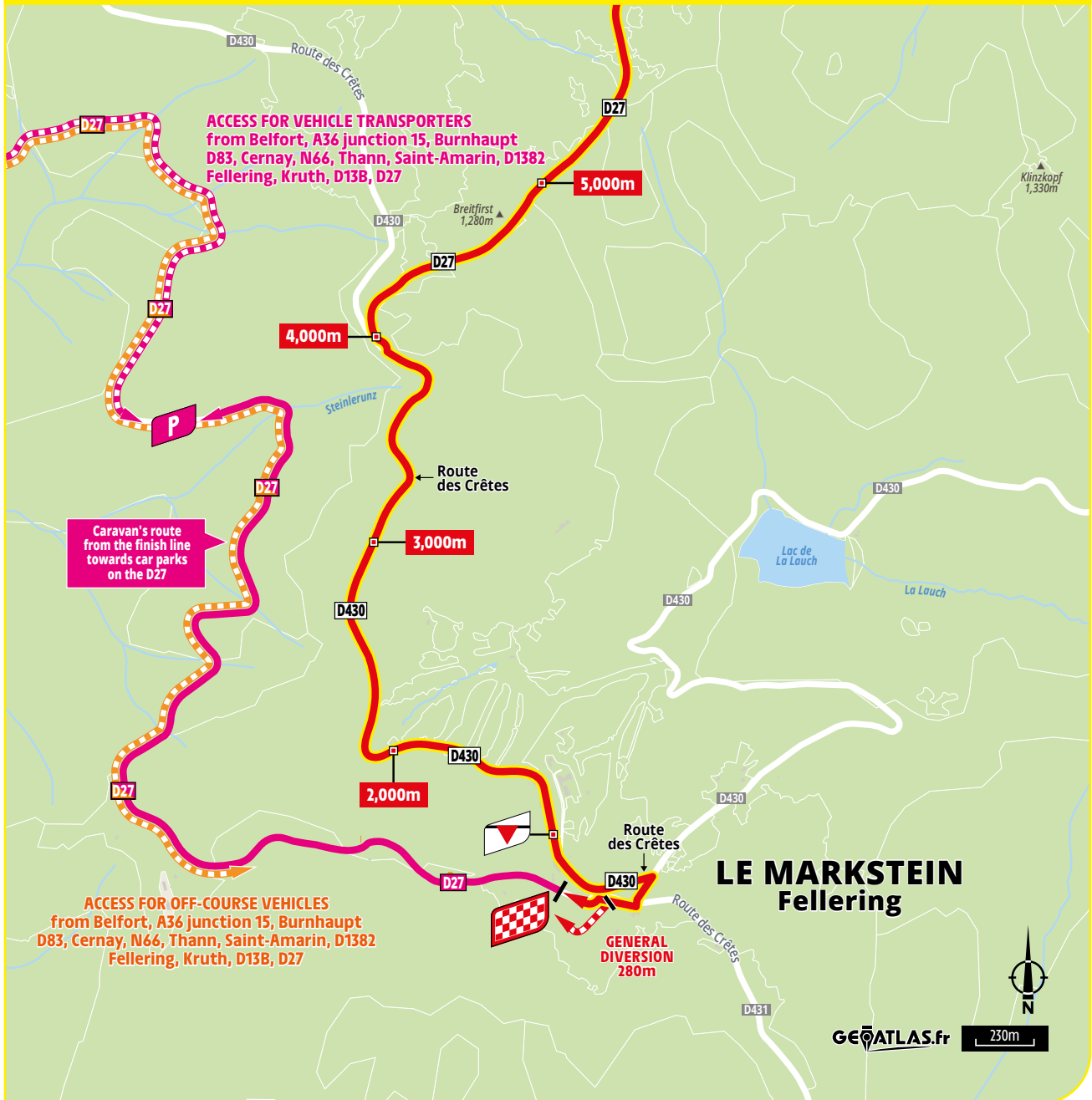
- from 0 to 2.9%
- from 3 to 5.9%
- from 6 to 8.9%
- from 9%



# STAGE'S LAST KILOMETRES



## LAST KILOMETRES MAP



### FINISH LINE

D27 at the end of a 170m finishing straight  
Width: 6m

### PRESS ROOM

Marquee  
Distance from the finish: 300m

### RECEPTION POINT FOR GUESTS

D27 beyond the finish line - 68610 Le Markstein  
Opens: 13:30

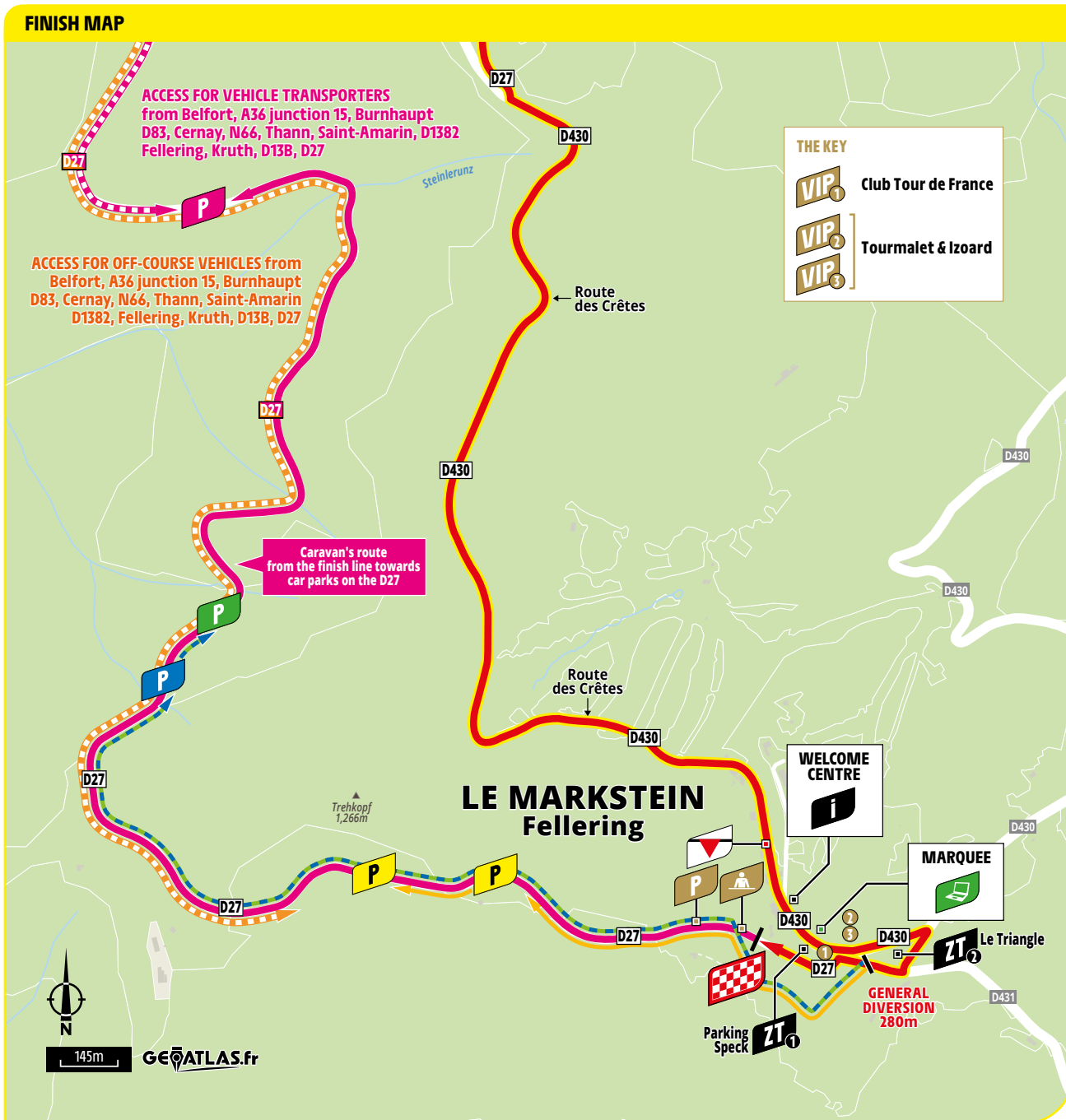
### SERVICE STATION

No service station



# FINISH

## FINISH MAP



133.5KM

LE MARKSTEIN FELLERING

BELFORT

SATURDAY 22 JULY

STAGE 20

# EVACUATION

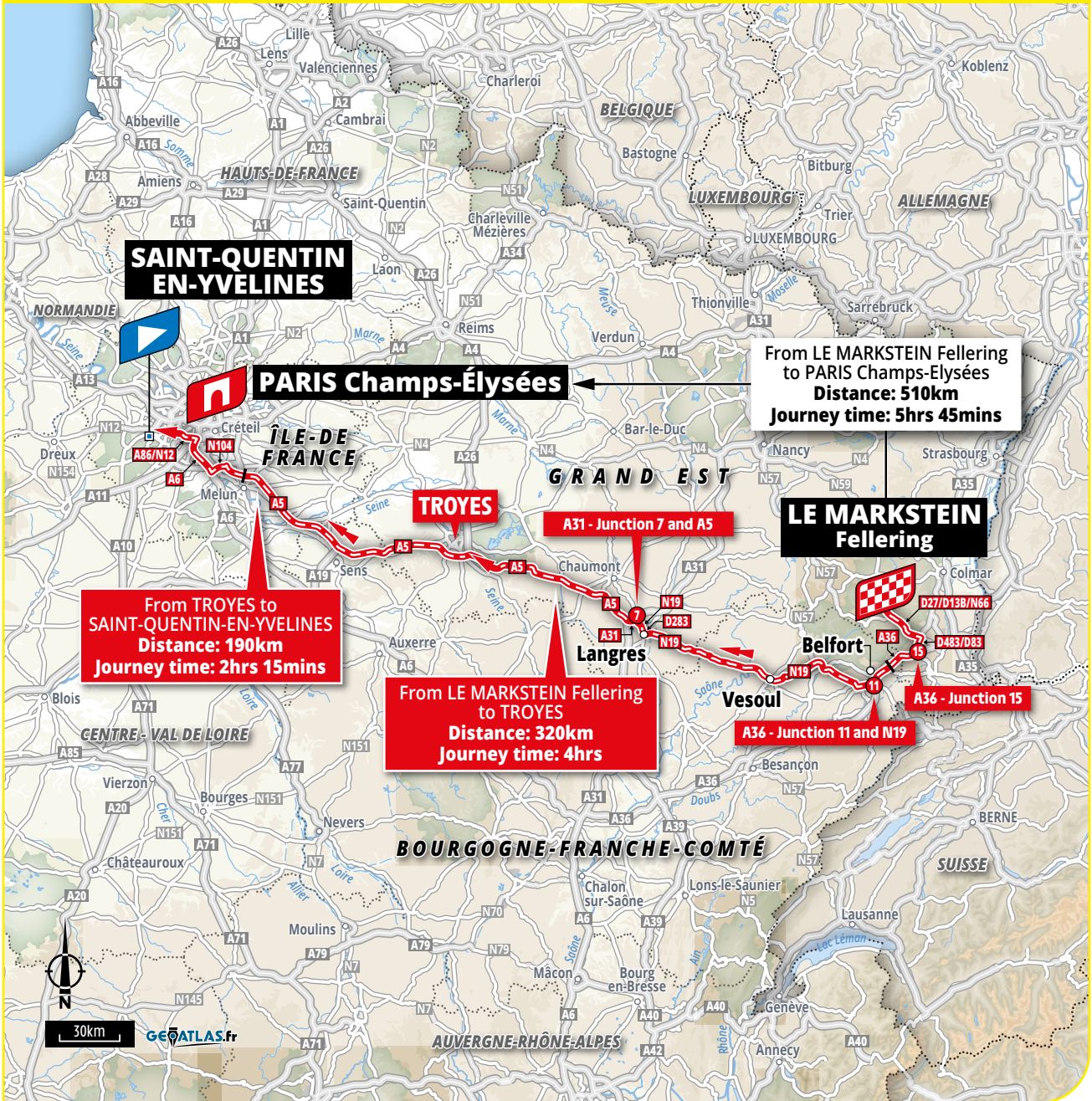
## EVACUATION MAP





# TRANSFER

## TRANSFER MAP



133.5KM

LE MARKSTEIN FELLERING

BELFORT

SATURDAY 22 JULY

STAGE 20

## SAINT-QUENTIN-EN-YVELINES

Municipality comprising 12 communes in Yvelines (78)  
 Population: 229,000 in the municipality (Saint-Quentinois and Saint-Quentinoises), 1,450,000 in Yvelines  
[saint-quentin-en-yvelines.fr](http://saint-quentin-en-yvelines.fr) • [yvelines.fr](http://yvelines.fr)

**Tour de France: Stage town for the second time. In 1986, the second stage team time trial between Meudon and Saint-Quentin-en-Yvelines was dominated by the Système U team led by Laurent Fignon. Thierry Marie, who had already won the prologue, recaptured the yellow jersey from Canadian Alex Stieda.**

- Cycling:** Yvelines, which is connected to three European cycle routes (the London-Paris Green Avenue, the Véloscénie linking Paris to Mont Saint-Michel, and La Seine à Vélo), is a region of slow, nature-focused tourism. More than 1,000km of cycle paths in the department
- Sport and culture:** 390,000 licence-holders across all sports in the department. During the Paris 2024 Olympic and Paralympic Games, there will be five Olympic venues in Yvelines, three of which will be used for cycling events: road racing in the Chevreuse Valley, mountain biking and BMX racing on the hill at Élancourt, track cycling and paracycling at the Vélodrome National de Saint-Quentin-en-Yvelines. The modern pentathlon and equestrian sports will take place at the Château de Versailles, while the golf will take place at the Golf National de Saint-Quentin-en-Yvelines
- Sights:** Château de Versailles, Château de Rambouillet, Château de Saint-Germain-en-Laye
- Gastronomy:** dairy and chocolate products, biscuit factory, honey factory, traditional beers, vineyards
- Distinctions:** Land of Sport and Land of Cycling lables, Land of the 2024 Games, UCI Bike City



National Velodrome, Saint-Quentin-en-Yvelines ©Christian Laute/SQY



National Velodrome, Saint-Quentin-en-Yvelines ©Christian Laute/SQY



Carrousel du Louvre, Paris ©Getty Images



Saint-Michel Fountain, Paris ©Grego Bagel/Getty Images

## PARIS CHAMPS-ÉLYSÉES

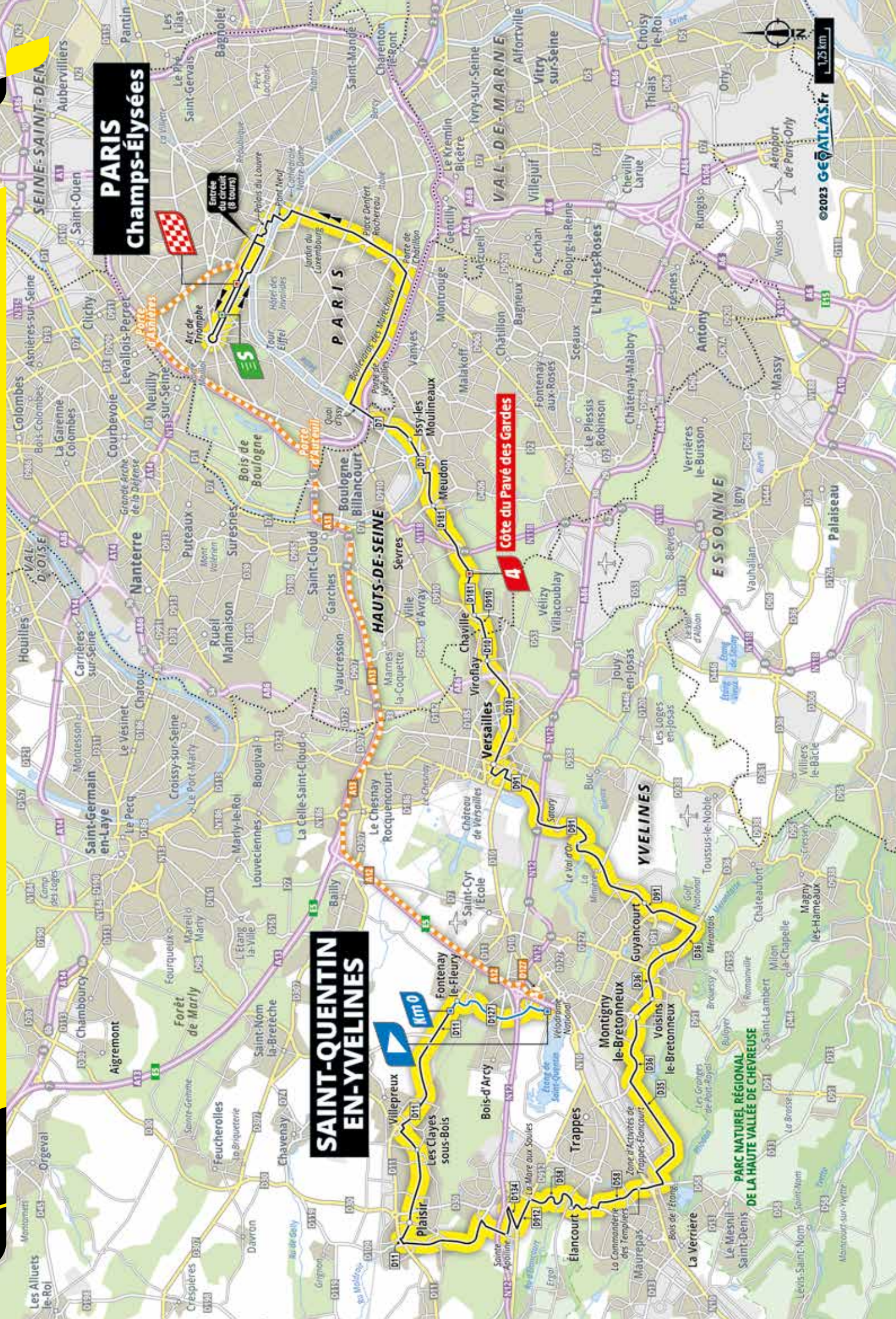
CYCLE CITY 2024  
 TOUR DE FRANCE

Capital of France and administrative centre of the Île-de-France region Commune-department and Prefecture (75)  
 Population: 2,250,000 (Parisiens and Parisiennes)  
[paris.fr](http://paris.fr)

**Tour de France: Traditional finish of the Tour de France, featuring the 49<sup>th</sup> finish on the Champs-Élysées. In 2022, Jesper Philipsen, who had already won a week earlier in Carcassonne, experienced the ultimate moment of bliss for a sprinter: winning on the Champs-Élysées. "I can't believe it," he said after the finish. "It's a childhood dream come true."**

- Cycling:** More than 1,000km of cycle paths, Vélib' Métropole self-service bike hire (19,000 bikes and electrically assisted bikes)
- Sport and culture:** The world's most visited city (about 30 million tourists per year before the Covid-19 pandemic). *Sports:* Paris Saint-Germain (football, Ligue 1, 11 French championship titles, a national record, women's team Division 1), Paris Saint-Germain (handball, French championship), Stade Français Paris (rugby, Top 14). *Events:* Paris Marathon, French Open tennis tournament (Roland Garros), Olympic and Paralympic Games in 2024
- Sights:** More than 2,000 monuments including the Eiffel Tower, Arc de Triomphe, Notre-Dame Cathedral (under restoration since the fire in 2019), the Louvre Museum, three opera houses, more than 200 theatres and cabarets
- Gastronomy:** The baguette, croque-monsieur (ham and cheese toasted sandwich), Paris-Brest and Saint-Honoré (cakes), and macaroons were created in Paris
- Distinctions:** The banks of the Seine are a UNESCO World Heritage Site
- Devise:** *Fluctuat nec mergitur* (Rocked by the waves but doesn't sink)





**PARIS**  
Champs-Élysées



Entrée du circuit (18 tours)

**SAINT-QUENTIN**  
EN-YVELINES



**4** Côte du Pavé des Gardes

PARC NATUREL RÉGIONAL  
DE LA HAUTE VALLEE DE CHEVREUSE

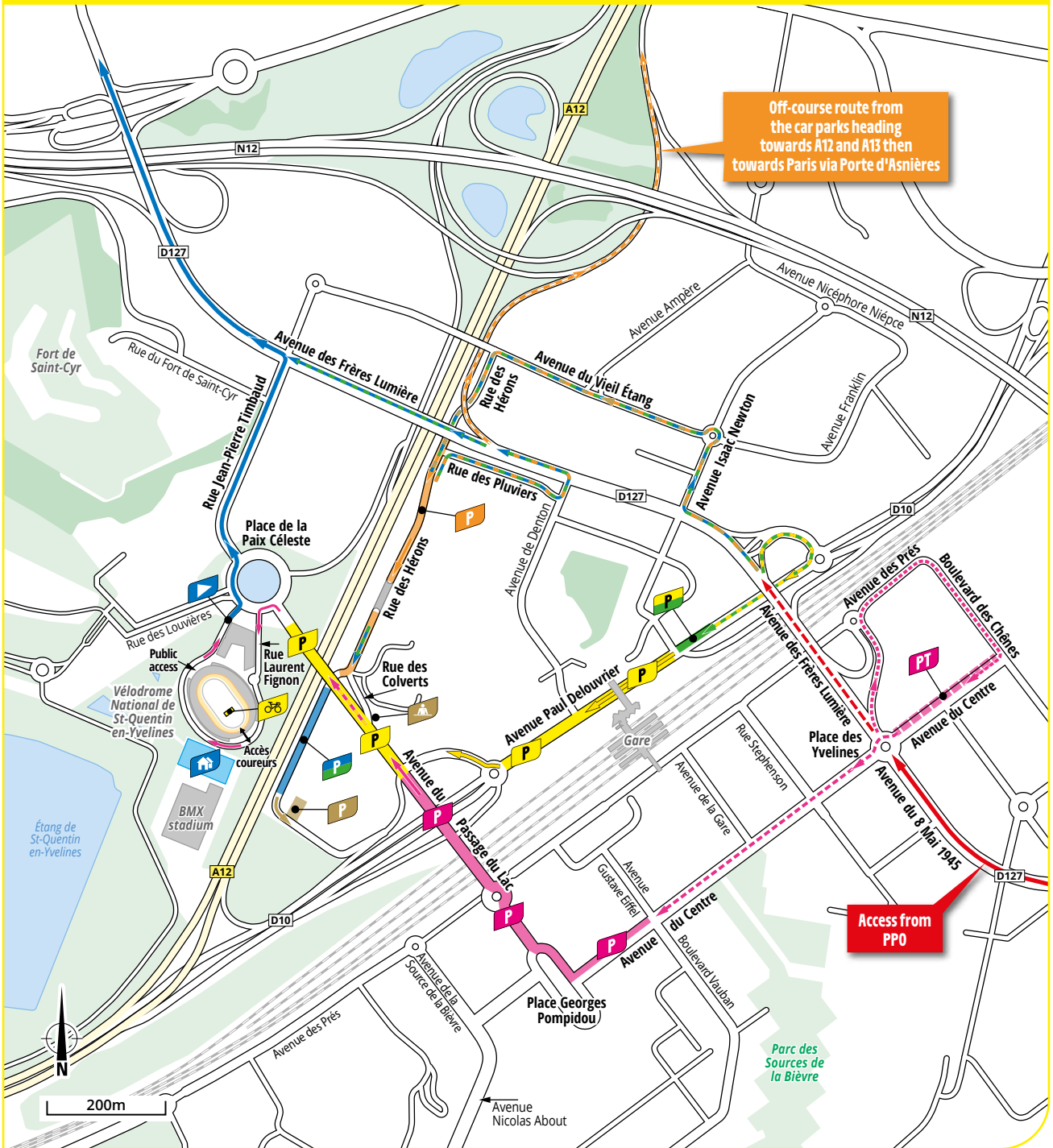






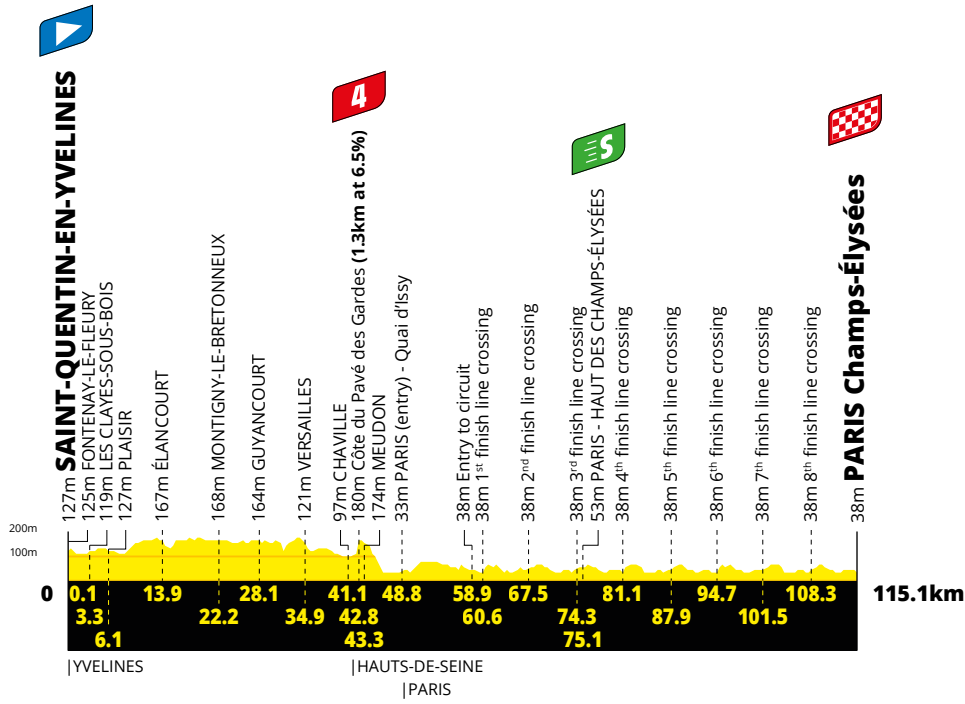
# START

## SITUATION MAP




# PROFILES AND MAP

## STAGE'S PROFILE



## INTERMEDIATE SPRINT: PROFILE



**KM 75.1 - PARIS - Haut des Champs-Élysées (3<sup>rd</sup> crossing)**

115.1KM

PARIS CHAMPS-ÉLYSÉES

SAINT-QUENTIN-EN-YVELINES

SUNDAY 23 JULY

STAGE 21

201



# ITINERARY TIMETABLE

KM		STAGE 21		TIMETABLE			
To be run	Run			Caravan	41kph	39kph	37kph
<b>YVELINES (78)</b>							
		VC	<b>SAINT-QUENTIN-EN-YVELINES (VC-D127)</b>	<b>14:30</b>	<b>16:30</b>	<b>16:30</b>	<b>16:30</b>
		D127	BOIS-D'ARCY				
			FONTENAY-LE-FLEURY (D127-D11)				
<b>115.1</b>	<b>0</b>	<b>D11</b>	<b>SAINT-QUENTIN-EN-YVELINES</b>	<b>14:40</b>	<b>16:40</b>	<b>16:40</b>	<b>16:40</b>
112.5	2.6		VILLEPREUX	14:44	16:44	16:44	16:44
111.8	3.3		LES CLAYES-SOUS-BOIS (D11-VC)	14:45	16:45	16:45	16:45
109	6.1	VC	PLAISIR (VC-D11-VC)	14:50	16:49	16:49	16:50
104.1	11		Sainte-Apolline (VC-D134-D912)	14:58	16:56	16:57	16:58
101.6	13.5	D912	La Mare aux Saules (D912-D58)	15:02	17:00	17:01	17:02
101.2	13.9	D58	ÉLANCOURT	15:03	17:00	17:01	17:03
97.2	17.9		La Commanderie des Templiers	15:09	17:06	17:07	17:09
96.6	18.5		Bois de l'Étang (LA VERRIÈRE) (near) (D58-VC)	15:10	17:07	17:08	17:10
96.4	18.7	VC	Trappes-Élancourt Business park (ÉLANCOURT, TRAPPES) (VC-D35-D36)	15:10	17:07	17:09	17:10
92.9	22.2	D36	MONTIGNY-LE-BRETONNEUX	15:16	17:12	17:14	17:16
90	25.1		VOISINS-LE-BRETONNEUX	15:21	17:17	17:19	17:21
87.7	27.4		Crossroad D36-VC	15:24	17:20	17:22	17:24
87	28.1	VC	GUYANCOURT (VC-D91)	15:25	17:21	17:23	17:25
83.9	31.2	D91	Le Val d'Or	15:31	17:26	17:28	17:31
80.2	34.9		VERSAILLES (D91-D10-VC-D186-D10)	15:37	17:31	17:34	17:37
75.9	39.2	D10	VIROFLAY	15:43	17:37	17:40	17:43
<b>HAUTS-DE-SEINE (92)</b>							
74	41.1	D910	CHAVILLE (D910-D181)	15:46	17:40	17:43	17:46
<b>72.3</b>	<b>42.8</b>	<b>D181</b>	<b>Côte du Pavé des Gardes</b>	<b>15:49</b>	<b>17:43</b>	<b>17:46</b>	<b>17:49</b>
72.2	42.9		SÈVRES (near)	15:49	17:43	17:46	17:49
71.8	43.3		MEUDON (D181-D989)	15:50	17:43	17:47	17:50
71.5	43.6	D989	ISSY-LES-MOULINEAUX (D989-D7)	15:51	17:44	17:47	17:51
<b>PARIS (75)</b>							
66.3	48.8		PARIS (entry) - Quai d'Issy	15:59	17:51	17:55	17:59
65.3	49.8		Porte de Sèvres	16:01	17:53	17:56	18:01
<b>65.3</b>	<b>49.8</b>		<b>Cross level: tramway</b>	<b>16:01</b>	<b>17:53</b>	<b>17:56</b>	<b>18:01</b>
64.6	50.5		Porte de Versailles	16:02	17:54	17:58	18:02
64.1	51		Porte de la Plaine	16:03	17:55	17:58	18:03
63.4	51.7		Porte Brancion	16:04	17:56	17:59	18:04
63.1	52		Porte de Vanves	16:04	17:56	18:00	18:04
<b>62</b>	<b>53.1</b>		<b>Cross level: tramway</b>	<b>16:06</b>	<b>17:58</b>	<b>18:02</b>	<b>18:06</b>
62	53.1		Porte de Châtillon	16:06	17:58	18:02	18:06
60.6	54.5		Place Denfert-Rochereau	16:08	18:00	18:04	18:08
60.1	55		Port Royal	16:09	18:00	18:05	18:09
59.4	55.7		Jardin du Luxembourg - Sénat	16:10	18:01	18:06	18:10
58.6	56.5		Place Saint-Michel	16:12	18:03	18:07	18:12
58.2	56.9		Pont Neuf	16:12	18:03	18:08	18:12
57.1	58		Palais du Louvre	16:14	18:05	18:09	18:14
56.2	58.9		Entrée sur le circuit final	16:15	18:06	18:11	18:15
54.5	60.6		1 <sup>st</sup> finish line crossing	16:18	18:09	18:13	18:18
47.6	67.5		2 <sup>nd</sup> finish line crossing		18:19	18:24	18:29
40.8	74.3		3 <sup>rd</sup> finish line crossing		18:29	18:34	18:40
<b>40</b>	<b>75.1</b>		<b>PARIS - Champs-Élysées highest point</b>		<b>18:30</b>	<b>18:35</b>	<b>18:40</b>
34	81.1		4 <sup>th</sup> finish line crossing		18:39	18:45	18:51
27.2	87.9		5 <sup>th</sup> finish line crossing		18:49	18:55	19:02
20.4	94.7		6 <sup>th</sup> finish line crossing		18:59	19:06	19:13
13.6	101.5		7 <sup>th</sup> finish line crossing		19:08	19:16	19:25
6.8	108.3		8 <sup>th</sup> finish line crossing		19:18	19:27	19:36
<b>0</b>	<b>115.1</b>		<b>PARIS - CHAMPS-ÉLYSÉES</b>		<b>19:28</b>	<b>19:37</b>	<b>19:47</b>

## DISTANCE FROM NEUTRALISED TO OFFICIAL START

3km

## CATEGORISED CLIMBS AND SUMMIT FINISHES

**km 42.8 - Côte du Pavé des Gardes**  
Climb of 1.3km at 6.5%

## ROUTE FOR NON-RACE VEHICLES

Leave from the off-course (hors course) parking zone (don't go onto the race route). Leave Saint-Quentin-en-Yvelines via Rue des Hérons, Rue des Pluviers, the D217 and then take the A12 towards Paris. At Bailly, take the A13 towards Paris. Approaching Paris, continue on the boulevard nord (north) of the périphérique towards Lille. Leave the périphérique at the Porte d'Asnières exit and continue on Avenue de la Porte d'Asnières, Boulevard Maiesherbes and Rue Royale.

**Total distance:** 30km

## RESTRICTION FOR ALL VEHICLES EXCEPT THOSE CONTROLLING THE RACE

**Km 57.9 - PARIS, Palais du Louvre**  
Diversion for all vehicles except those controlling the race

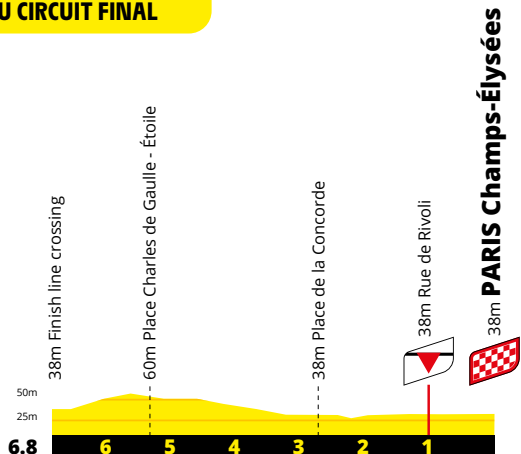
# STAGE'S LAST KILOMETRES



## LAST KILOMETRES MAP



## PROFIL DU CIRCUIT FINAL



### FINISH LINE

Avenue des Champs-Élysées, at the end of a 700m finishing straight and 8 laps of a 6.8km finishing circuit  
Width: 8m

### PRESS ROOM

Pavillon Gabriel  
5, rue Gabriel - 75008 Paris  
Distance from the finish: Adjacent

### RECEPTION POINT FOR GUESTS

- 1 Place de la Madeleine
  - 2 Pont des Invalides
  - 3 Corner avenue Matignon - avenue Gabriel
- Opens: 12:30



# FINISH

## FINISH MAP

- 1 Presidential Grandstand
  - 2 Elysée Grandstand
  - 3 Grand Palais Grandstand
  - 4 Marigny Grandstand
  - 5 Gabriel and Concorde Grandstand
  - 6 La Terrasse and Espace Gallier 3 Grandstand
  - 7 Ville de Paris Grandstand
  - 8 Rive Gauche Grandstand
  - 9 Espace Gallier 1 and 2
- Club Tour de France
  - Tourmalet
  - Izoard



115.1KM

PARIS CHAMPS-ÉLYSÉES

SAINT-QUENTIN-EN-YVELINES

SUNDAY 23 JULY

STAGE 21

204

GEATLAS.fr











# HOW TO FOLLOW THE TOUR

## ON TV


Broadcast in **190** countries 


**100** channels (including **60** broadcasting live) 


Official broadcasters  Host broadcaster


All of the stages broadcast in their ENTIRETY 



## ONLINE

  
LIVE VIDEO  
**france.tv**

  
BREAKING NEWS, RESULTS,  
RACE STANDINGS, UPDATED EVERY MINUTE  
**letour.fr/en**

  
SOCIAL NETWORKS  
**@LeTour #TDF2023**

  
The 2023 Tour de France's official app is available  
in the App Store and Google Play

 Download on the App Store  GET IT ON Google Play

  
**4** langues

 **@radiotour\_fr**  **@letour\_de**  **@radiotour\_en / @letour\_uk**

 **@letour\_jpn**  **@letour\_col**  **@radiotour\_es / @letour\_es**

Follow the Tour de France's official channels }  **@tourdefrance**  **@tourdefrance**  **@letourdefrance** 

 Get all the statistics on **@letourdata**

# TV BROADCASTS - A GLOBAL EVENT

## FRANCE TÉLÉVISIONS

### LIVE COVERAGE

All the stages will be broadcast in full on France 2 and France 3 according to the schedules below:

#### STAGE 1 Saturday 1 July

France 2 from 12:00 then France 3 at 12:55 and back on France 2 at 15:00

#### STAGE 2 Sunday 2 July

France 2 from 12:00 then France 3 at 12:55 and back on France 2 at 15:00

#### STAGE 3 Monday 3 July

France 3 from 12:55 then France 2 at 15:00

#### STAGE 4 Tuesday 4 July

France 3 from 12:55 then France 2 at 15:00

#### STAGE 5 Wednesday 5 July

France 3 at 12:55 then France 2 at 15:00

#### STAGE 6 Thursday 6 July

France 3 at 12:55 then France 2 at 15:00

#### STAGE 7 Friday 7 July

France 3 at 12:55 then France 2 at 15:00

#### STAGE 8 Saturday 8 July

France 2 from 11:55 then France 3 at 12:55 and back on France 2 at 15:00

#### STAGE 9 Sunday 9 July

France 3 at 12:55 then France 2 at 15:00

#### STAGE 10 Tuesday 11 July

France 3 at 12:55 then France 2 at 15:00

#### STAGE 11 Wednesday 12 July

France 3 at 12:55 then France 2 at 15:00

#### STAGE 12 Thursday 13 July

France 3 at 12:55 then France 2 at 15:00

#### STAGE 13 Friday 14 July

France 3 at 13:25 then France 2 at 15:00

#### STAGE 14 Saturday 15 July

France 3 at 12:55 then France 2 at 15:00

#### STAGE 15 Sunday 16 July

France 3 at 12:55 then France 2 at 15:00

#### STAGE 16 Tuesday 18 July

France 3 at 12:55 then France 2 at 15:00

#### STAGE 17 Wednesday 19 July

France 2 from 12:00 then France 3 at 12:55 and back on France 2 at 15:00

#### STAGE 18 Thursday 20 July

France 3 at 12:55 then France 2 at 15:00

#### STAGE 19 Friday 21 July

France 3 at 12:55 then France 2 at 15:00

#### STAGE 20 Saturday 22 July

France 3 at 13h25 then France 2 at 15:00

#### STAGE 21 Sunday 23 July

France 2 from 16:05

### ASSOCIATED PROGRAMMES

➤ **Vélo Club** Every day after the live stage broadcast on France 2 until 18:30, except on Sunday 9<sup>th</sup> and 16<sup>th</sup>, when it will be broadcast until 19:00 (except on rest days and the final stage)

➤ **TLS Spécial Tour** Every evening on France 3 between 8:00 and 9:00 (times to be confirmed) after Tout le Sport (except Sundays and rest days)

➤ **Image du jour** Every evening on France 2 at 20:40

➤ **Stade 2 Tour de France finish special** On France 3 on 2<sup>nd</sup>, 9<sup>th</sup> (from the foot of the puy de Dôme), 16<sup>th</sup> and 23<sup>rd</sup> July (from the Champs-Élysées) from 20:05 to 21:00

## INTERNATIONAL TV BROADCASTERS

### EUROPE

➤ **Live and highlights**  
Belgium (RTBF, VRT)  
Czech Republic (Česká televize)  
Denmark (TV2)  
Germany (ARD)  
Ireland (TG4)  
Italy (RAI, RAI Sport)  
Luxembourg (RTL)  
Netherlands (NOS)  
Norway (TV2)  
Portugal (RTP)  
Slovenia (RTV Slovenija)  
Slovakia (RTVS)  
Spain (RTVE, Teledporte, EITB)  
Switzerland (SRG-SSR)  
United Kingdom (ITV)  
Wales (S4C)

### PAN-EUROPE

➤ **Live and highlights**  
Eurosport / GCN  
(54 territories)

### PAN-SUBSAHARAN AFRICA

➤ **Live and highlights**  
SuperSport (52 territories)  
TV5 Monde

### PAN-NORTH AFRICA AND MIDDLE-EAST

➤ **Live and highlights**  
beIN Sports (23 territories)  
TV5 Monde

### THE AMERICAS

➤ **Live and highlights**  
Canada (FloBikes)  
Colombia (Caracol TV)  
United-States (NBC, USA, Network, Peacock)  
➤ **Highlights only**  
El Salvador (TCS)  
Equator (Teamazonas)  
United-States (TV5 Monde)

### PAN-LATIN AMERICA

➤ **Live and highlights**  
ESPN (48 territories)  
TV5 Monde  
➤ **Highlights only**  
DirecTV Sports  
(35 territories)  
Claro Sports (17 territories)

### ASIA AND OCEANIA

➤ **Live and highlights**  
Australia (SBS)  
China (CCTV, Zhibo.tv)  
Japan (J Sports)  
New-Zealand (Sky Sport)  
➤ **Highlights only**  
Australia and Japan (GCN)

### PAN-ASIA & INDIAN SUBCONTINENT

➤ **Live and highlights**  
Eurosport  
Asia Pacific / GCN

### WORLD NEWS

France 24

### NEWS AGENCIES

AFPTV Sport  
Eurovision  
Reuters  
SNTV



# HOSPITALS

TOWN	HOSPITAL	ADDRESS	TELEPHONE
<b>STAGE 1 BILBAO &gt; BILBAO</b>			
Bilbao	Basurtuko Unibertsitate Erietxa	Montevideo etorbidea, 18	+34 944 00 60 00
Galdakao	Galdácano Hospital	Labeaga auzoa	+34 944 00 70 00
Gernika	Hospital de Gernika-Lumo	Aita Luis Villasante errepidea, 8- 10	+34 946 27 40 00
Urduliz	Urdulizko Ospitalea	Goieta kalea, 32	+34 946 13 48 00
Barakaldo	Gurutzetako Unibertsitate Ospitalia	Cruces plaza, S/N	+34 946 00 60 00
<b>STAGE 2 VITORIA-GASTEIZ &gt; SAN SEBASTIÁN</b>			
Gasteiz (Vitoria)	Hospital de Txagorritxu	Jose Atxotegi kalea, S/N	+34 945 00 70 00
Mondragón	Hospital Alto Deba-Osakidetska	Nafarroa hiribidea, 16	+34 943 03 53 00
Zumarraga	Zumarragaka Ospitalea	Barrio Argixao, S/N	+34 943 03 50 00
Hondarribia	Hospital del Bidassoa	Barrio Mendelu, S/N	+34 943 00 77 00
Donostia San Sebastian	Donostia University Hospital	Begiristain Doktorea pasealekua, S/N	+34 943 00 70 00
<b>STAGE 3 AMOREBIETA-ETXANO &gt; BAYONNE</b>			
Galdakao	Galdácano Hospital	Labeaga auzoa	+34 944 00 70 00
Mendaro	Hospital de Mendaro	Mendarozabal kalea, S/N	+34 943 03 28 00
Donostia San Sebastian	Donostia University Hospital	Begiristain Doktorea pasealekua, S/N	+34 943 00 70 00
Hondarribia	Hospital del Bidassoa	Barrio Mendelu S/N	+34 943 00 77 00
Saint-Jean-de-Luz	Polyclinique Côte Basque Sud	7, rue Léonce Goyetche	+33 (0)5 59 51 63 63
Bayonne	Centre Hospitalier de la Côte Basque	13, avenue de L'interne Jacques Loëb	+33 (0)5 59 43 35 35
<b>STAGE 4 DAX &gt; NOGARO</b>			
Dax	Centre Hospitalier de Dax-Côte d'Argent	Boulevard Yves du Manoir	+33 (0)5 58 91 48 48
Mont-De-Marsan	Centre Hospitalier Intercommunal	Avenue Pierre de Coubertin	+33 (0)5 58 05 10 10
Pau	Centre Hospitalier	4, boulevard de Hauterive	+33 (0)5 59 92 48 48
Pau	Polyclinique Marzet	40, boulevard d'Alsace-Lorraine	+33 (0)5 59 92 72 72
Pau	Polyclinique de Navarre	8, boulevard de Hauterive	+33 (0)5 59 14 54 54
<b>STAGE 5 PAU &gt; LARUNS</b>			
Pau	Centre Hospitalier	4, boulevard de Hauterive	+33 (0)5 59 92 48 48
Pau	Polyclinique Marzet	40, boulevard d'Alsace-Lorraine	+33 (0)5 59 92 72 72
Pau	Polyclinique De Navarre	8, boulevard de Hauterive	+33 (0)5 59 14 54 54
Oloron-Sainte-Marie	Centre Hospitalier Général	Avenue Alexander Fleming	+33 (0)5 59 88 30 30
<b>STAGE 6 TARBES &gt; CAUTERETS-CAMBASQUE</b>			
Tarbes	Centre Hospitalier de Bigorre	Boulevard de Lattre de Tassigny	+33 (0)5 62 51 51 51
Lourdes	Centre Hospitalier	2, avenue Alexandre Marqui	+33 (0)5 62 42 42 42
Lannemezan	Hôpitaux de Lannemezan	644, route de Toulouse	+33 (0)5 62 99 55 55
<b>STAGE 7 MONT-DE-MARSAN &gt; BORDEAUX</b>			
Mont-de-Marsan	Centre Hospitalier Intercommunal	Avenue Pierre de Coubertin	+33 (0)5 58 05 10 10
Langon	Centre Hospitalier Sud Gironde	1, rue Paul Langevin	+33 (0)5 56 76 57 57
Bordeaux	Groupe Hospitalier Pellegrin	Place Amélie Raba-Léon	+33 (0)5 56 79 56 79

# HOSPITALS

TOWN	HOSPITAL	ADDRESS	TELEPHONE
<b>STAGE 8 LIBOURNE &gt; LIMOGES</b>			
Libourne	Hôpital Robert Boulin	112, rue de la Marne	+33 (0)5 57 55 34 34
Périgueux	Centre Hospitalier	80, avenue Georges Pompidou	+33 (0)5 53 45 25 25
Limoges	Centre Hospitalier Universitaire de Limoges	2, avenue Martin Luther King	+33 (0)5 55 05 55 55
<b>STAGE 9 SAINT-LÉONARD-DE-NOBLAT &gt; PUY DE DÔME</b>			
Limoges	Centre Hospitalier Universitaire de Limoges	2, avenue Martin Luther King	+33 (0)5 55 05 55 55
Moutier-Rozeille (Aubusson)	La Croix Blanche	3, côte de Ribière	+33 (0)5 55 83 60 60
Riom	Centre Hospitalier Guy Thomas	79, boulevard Étienne Clémentel	+33 (0)4 73 67 80 00
Clermont-Ferrand	Centre Hospitalier Universitaire Gabriel Montpied	58, rue Montalembert	+33 (0)4 73 75 07 50
<b>STAGE 10 VULCANIA &gt; ISSOIRE</b>			
Clermont-Ferrand	Centre Hospitalier Universitaire Gabriel Montpied	58, rue Montalembert	+33 (0)4 73 75 07 50
Issoire	Centre Hospitalier Paul Ardier	13, rue du Docteur Sauvat	+33 (0)4 73 89 72 72
<b>STAGE 11 CLERMONT-FERRAND &gt; MOULINS</b>			
Clermont-Ferrand	Centre Hospitalier Universitaire Gabriel Montpied	58, rue Montalembert	+33 (0)4 73 75 07 50
Riom	Centre Hospitalier Guy Thomas	79, boulevard Étienne Clémentel	+33 (0)4 73 67 80 00
Vichy	Centre Hospitalier Jacques Lacarin	Boulevard Denière	+33 (0)4 70 97 33 33
Montluçon	Centre Hospitalier Montluçon-Néris-Les-Bains	18, rue du 8 Mai 1945	+33 (0)4 70 02 30 30
Moulins	Centre Hospitalier de Moulins-Yzeure	10, avenue du Général de Gaulle	+33 (0)4 70 35 77 77
<b>STAGE 12 ROANNE &gt; BELLEVILLE-EN-BEAUJOLAIS</b>			
Roanne	Centre Hospitalier de Roanne	28, rue de Charlieu	+33 (0)4 77 44 30 00
Mâcon	Centre Hospitalier de Mâcon	Boulevard Louis Escande	+33 (0)3 85 20 30 40
Villefranche-sur-Saône	Centre Hospitalier de Villefranche	Plateau d'Ouilly Gleize	+33 (0)4 74 09 29 29
<b>STAGE 13 CHÂTILLON-SUR-CHALARONNE &gt; GRAND COLOMBIER</b>			
Bourg-En-Bresse	Hôpital de Fleury	900, route de Paris	+33 (0)4 74 45 46 47
Villefranche-sur-Saône	Centre Hospitalier de Villefranche	Plateau d'Ouilly Gleize	+33 (0)4 74 09 29 29
Lyon	Hôpital Édouard Herriot	5, place d'Arsonval	+33 (0) 8 25 08 25 69
Ambérieu-en-Bugey	Hôpital Privé d'Ambérieu	ZA En Pragnat Nord	+33 (0)4 74 38 95 95
Belley	Centre Hospitalier Docteur Récamier	52, rue Georges Girerd	+33 (0)4 79 42 59 59
Pringy (Annecy)	Centre Hospitalier Annecy-Genevois	1, avenue de l'Hôpital	+33 (0)4 50 63 63 63
Chambéry	Centre Hospitalier Métropole Savoie - Site Chambéry	7, Square de Massalaz	+33 (0)4 79 96 50 50
<b>STAGE 14 ANNEMASSE &gt; MORZINE LES PORTES DU SOLEIL</b>			
Contamine-sur-Avre	Centre Hospitalier Alpes-Léman	558, route de Findrol	+33 (0)4 50 82 20 00
Thonon-les-Bains	Hôpital Georges Pianta	3, avenue de la Dame	+33 (0)4 50 83 20 00
Cluses	Clinique du Mont-Blanc	35, boulevard du Chevran	+33 (0)4 57 44 01 32
<b>STAGE 15 LES GETS LES PORTES DU SOLEIL &gt; SAINT-GERVAIS MONT-BLANC</b>			
Cluses	Clinique du Mont-Blanc	35, boulevard du Chevran	+33 (0)4 57 44 01 32
Contamine-sur-Avre	Centre Hospitalier Alpes-Léman	558, route de Findrol	+33 (0)4 50 82 20 00
Pringy (Annecy)	Centre Hospitalier Annecy-Genevois	1, avenue de l'Hôpital	+33 (0)4 50 63 63 63
Albertville	Centre Hospitalier Albertville-Moûtiers	253, rue Pierre de Coubertin	+33 (0)4 79 96 50 50
Sallanches	Centre Hospitalier Intercommunal	380, rue de l'Hôpital	+33 (0)4 50 47 30 30



# HOSPITALS

TOWN	HOSPITAL	ADDRESS	TELEPHONE
<b>STAGE 16 PASSY &gt; COMBLOUX (C.I.m. Individuel)</b>			
Sallanches	Centre Hospitalier Intercommunal	380, rue de l'Hôpital	+33 (0)4 50 47 30 30
<b>STAGE 17 SAINT-GERVAIS MONT-BLANC &gt; COURCHEVEL</b>			
Sallanches	Centre Hospitalier Hôpitaux du Mont-Blanc	380, rue de l'Hôpital	+33 (0)4 50 47 30 30
Albertville	Centre Hospitalier Albertville-Moûtiers	253, rue Pierre de Coubertin	+33 (0)4 79 96 50 50
Bourg-Saint-Maurice	Centre Hospitalier de Bourg-Saint-Maurice	Avenue du Nantet	+33 (0)4 79 41 79 79
Moûtiers	Centre Hospitalier de Moûtiers	43, rue de l'École des Mines	+33 (0)4 79 09 60 60
Grenoble	Hôpital Albert Michallon	Boulevard de la Chantourne	+33 (0)4 76 76 50 28
<b>STAGE 18 MOÛTIERS &gt; BOURG-EN-BRESSE</b>			
Moûtiers	Centre Hospitalier de Moûtiers	43, rue de l'École des Mines	+33 (0)4 79 09 60 60
Albertville	Centre Hospitalier Albertville-Moûtiers	253, rue Pierre de Coubertin	+33 (0)4 79 96 50 50
Chambéry	Centre Hospitalier Métropole Savoie - Site Chambéry	7, square de Massalaz	+33 (0)4 79 96 50 50
Belley	Centre Hospitalier Docteur Récamier	52, rue Georges Girerd	+33 (0)4 79 42 59 59
Ambérieu-en-Bugey	Hôpital Privé d'Ambérieu	ZA En Pragnat Nord	+33 (0)4 74 38 95 95
Bourg-en-Bresse	Hôpital de Fleury	900, route de Paris	+33 (0)4 74 45 46 47
<b>STAGE 19 MOIRANS-EN-MONTAGNE &gt; POLIGNY</b>			
Saint-Claude	Centre Hospitalier Louis Jallon	2, Climb of l'Hôpital	+33 (0)3 84 41 33 33
Bourg-en-Bresse	Hôpital de Fleury	900, route de Paris	+33 (0)4 74 45 46 47
Lons-le-Saunier	Centre Hospitalier Jura Sud	55, rue du Docteur Jean Michel	+33 (0)3 84 35 60 00
Pontarlier	Hôpital Rives du Doubs	2, faubourg Saint-Étienne	+33 (0)3 81 38 54 54
Dole	Centre Hospitalier Louis Pasteur	73, avenue Léon Jouhaux	+33 (0)3 84 79 80 80
<b>STAGE 20 BELFORT &gt; LE MARKSTEIN FELLERING</b>			
Belfort	Hôpital Nord Franche-Comté	14, rue de Mulhouse	+33 (0)3 84 98 80 00
Remiremont	Centre Hospitalier	1, rue Georges Lang	+33 (0)3 29 23 41 41
Gérardmer	Centre Hospitalier	22, boulevard Kelsch	+33 (0)3 29 60 29 60
Colmar	Hôpitaux Civils de Colmar (Louis Pasteur)	39, avenue de la Liberté	+33 (0)3 89 12 40 00
Mulhouse	Hôpital Émile Muller	20, avenue du Docteur René Laennec	+33 (0)3 89 64 64 64
<b>STAGE 21 SAINT-QUENTIN-EN-YVELINES &gt; PARIS CHAMPS-ÉLYSÉES</b>			
Versailles / Le Chesnay	Hôpital André Mignot	177, rue de Versailles	+33 (0)1 39 63 91 33
Trappes	Hôpital Privé Ouest Parisien	14, rue Castiglione del Lago	+33 (0)1 86 86 78 78
Versailles	Hôpital Privé de Versailles	7, rue Porte de Buc	+33 (0)1 30 97 33 33
Clamart	Hôpital d'Instruction des Armées Percy	101, avenue Henri Barbusse	+33 (0)1 41 46 60 00
Paris	Hôpital Européen Georges Pompidou	20, rue Leblanc	+33 (0)1 56 09 20 00
Paris	Hôpital Paris Saint-Joseph	185, rue Raymond Losserand	+33 (0)1 44 12 33 33
Paris	Hôpital Cochin	27, rue du Faubourg Saint-Jacques	+33 (0)1 58 41 41 41
Paris	Groupe Hospitalier Pitié-Salpêtrière	47-83, boulevard de l'Hôpital	+33 (0)1 42 16 00 00

# EMERGENCY NUMBERS



**EUROPEAN  
EMERGENCY  
NUMBER**

**112**

## **FRANCE**

**SAMU (PARAMEDICS) 15**

**POLICE (EMERGENCY SERVICES) 17**

**FIRE SERVICE 18**

**TOUR DE FRANCE EMERGENCY SERVICE**

**+33 (0)6 80 43 06 06**

**TOUR DE FRANCE  
COORDINATION CENTRE**

**+33 (0)1 57 40 50 50**



110<sup>th</sup> EDITION

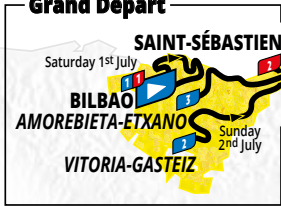
# TOUR de france™

JULY 1<sup>st</sup> - 23<sup>rd</sup> 2023

letour.fr  
@LeTour  
#TDF2023



### PAYS BASQUE Grand Départ



### THE KEY

- Race start
- Start town and site
- Finish town and site
- Rest day
- Race finish
- Stage
- Individual Time Trial

© A.S.O. - @2023 G&A@ATLAS.com